



west virginia department of environmental protection

Office of Oil and Gas
601 57th Street, S.E.
Charleston, WV 25304
(304) 926-0450
fax: (304) 926-0452

Austin Caperton, Cabinet Secretary
www.dep.wv.gov

Wednesday, August 7, 2019
WELL WORK PERMIT
Horizontal 6A / New Drill

TRIBUNE RESOURCES, LLC
3861 AMBASSADOR CAFFERY PARKWAY, SUITE 600

LAFAYETTE, LA 70503

Re: Permit approval for WILEY GRN WZ 9H
47-103-03322-00-00

This well work permit is evidence of permission granted to perform the specified well work at the location described on the attached pages and located on the attached plat, subject to the provisions of Chapter 22 of the West Virginia Code of 1931, as amended, and all rules and regulations promulgated thereunder, and to any additional specific conditions and provisions outlined in the pages attached hereto. Notification shall be given by the operator to the Oil and Gas Inspector at least 24 hours prior to the construction of roads, locations, and/or pits for any permitted work. In addition, the well operator shall notify the same inspector 24 hours before any actual well work is commenced and prior to running and cementing casing. Spills or emergency discharges must be promptly reported by the operator to 1-800-642-3074 and to the Oil and Gas Inspector.

Please be advised that form WR-35, Well Operators Report of Well Work is to be submitted to this office within 90 days of completion of permitted well work, as should form WR-34 Discharge Monitoring Report within 30 days of discharge of pits, if applicable. Failure to abide by all statutory and regulatory provisions governing all duties and operations hereunder may result in suspension or revocation of this permit and, in addition, may result in civil and/or criminal penalties being imposed upon the operators.

Per 35 CSR 4-5.2.g this permit will expire in two (2) years from the issue date unless permitted well work is commenced. If there are any questions, please feel free to contact me at (304) 926- 0450.

James A. Martin
Chief

A blue ink signature of James A. Martin, written in a cursive style, is placed over the printed name and title.

Operator's Well Number: WILEY GRN WZ 9H
Farm Name: COASTAL LUMBER COMPANY
U.S. WELL NUMBER: 47-103-03322-00-00
Horizontal 6A New Drill
Date Issued: 8/7/2019

PERMIT CONDITIONS

4710303322

West Virginia Code § 22-6A-8(d) allows the Office of Oil and Gas to place specific conditions upon this permit. Permit conditions have the same effect as law. Failure to adhere to the specified permit conditions may result in enforcement action.

CONDITIONS

1. This proposed activity may require permit coverage from the United States Army Corps of Engineers (USACE). Through this permit, you are hereby being advised to consult with USACE regarding this proposed activity.
2. If the operator encounters an unanticipated void, or an anticipated void at an unanticipated depth, the operator shall notify the inspector within 24 hours. Modifications to the casing program may be necessary to comply with W. Va. Code § 22-6A-5a (12), which requires drilling to a minimum depth of thirty feet below the bottom of the void, and installing a minimum of twenty (20) feet of casing. Under no circumstance should the operator drill more than one hundred (100) feet below the bottom of the void or install less than twenty (20) feet of casing below the bottom of the void.
3. When compacting fills, each lift before compaction shall not be more than 12 inches in height, and the moisture content of the fill material shall be within limits as determined by the Standard Proctor Density test of the actual soils used in specific engineered fill, ASTM D698, Standard Test Method for Laboratory Compaction Characteristics of Soil Using Standard Effort, to achieve 95 % compaction of the optimum density. Each lift shall be tested for compaction, with a minimum of two tests per lift per acre of fill. All test results shall be maintained on site and available for review.
4. Operator shall install signage per § 22-6A-8g (6) (B) at all source water locations included in their approved water management plan within 24 hours of water management plan activation.
5. Oil and gas water supply wells will be registered with the Office of Oil and Gas and all such wells will be constructed and plugged in accordance with the standards of the Bureau for Public Health set forth in its Legislative rule entitled *Water Well Regulations*, 64 C.S.R. 19. Operator is to contact the Bureau of Public Health regarding permit requirements. In lieu of plugging, the operator may transfer the well to the surface owner upon agreement of the parties. All drinking water wells within fifteen hundred feet of the water supply well shall be flow tested by the operator upon request of the drinking well owner prior to operating the water supply well.
6. Pursuant to the requirements pertaining to the sampling of domestic water supply wells/springs the operator shall, no later than thirty (30) days after receipt of analytical data provide a written copy to the Chief and any of the users who may have requested such analyses.
7. 24 hours prior to the initiation of the completion process the operator shall notify the Chief or his designee.
8. During the completion process the operator shall monitor annular pressures and report any anomaly noticed to the chief or his designee immediately.
9. If any explosion or other accident causing loss of life or serious personal injury occurs in or about a well or well work on a well, the well operator or its contractor shall give notice, stating the particulars of the explosion or accident, to the oil and gas inspector and the Chief, within 24 hours of said accident.
10. During the casing and cementing process, in the event cement does not return to the surface, the oil and gas inspector shall be notified within 24 hours.

API Number:

4710303322

PERMIT CONDITIONS

11. The operator shall provide to the Office of Oil and Gas the dates of each of the following within 30 days of their occurrence: completion of construction of the well pad, commencement of drilling, cessation of drilling, completion of any other permitted well work, and completion of the well. Such notice shall be provided by sending an email to DEPOOGNotify@wv.gov.

WW-6B
(04/15)

API NO. 47-103-4710303322
OPERATOR WELL NO. Wiley GRN WZ 9H
Well Pad Name: Wiley N GRN WZ

STATE OF WEST VIRGINIA
DEPARTMENT OF ENVIRONMENTAL PROTECTION, OFFICE OF OIL AND GAS
WELL WORK PERMIT APPLICATION

1) Well Operator: Tribune Resources, LLC 494522341 Wetzel Green P Grove/C Point
Operator ID County District Quadrangle

2) Operator's Well Number: Wiley GRN WZ 9H Well Pad Name: Wiley N GRN WZ

3) Farm Name/Surface Owner: Coastal Lumber Company Public Road Access: CR 13, CR 13/3 and CR 13/8

4) Elevation, current ground: 1286.8' Elevation, proposed post-construction: 1286.8'

5) Well Type (a) Gas Oil Underground Storage

Other _____

(b) If Gas Shallow Deep

Horizontal

6) Existing Pad: Yes or No Yes

7) Proposed Target Formation(s), Depth(s), Anticipated Thickness and Expected Pressure(s):
Target formation: Marcellus Down-Dip well, Target top TVD: 7241', Target base TVD: 7291', Anticipated Thickness: 50', Anticipated Pressure: 4600 psi

8) Proposed Total Vertical Depth: 7371'

9) Formation at Total Vertical Depth: Marcellus

10) Proposed Total Measured Depth: 18,018'

11) Proposed Horizontal Leg Length: 10,000'

12) Approximate Fresh Water Strata Depths: 535'

13) Method to Determine Fresh Water Depths: Based on drilling history of nearby wells

14) Approximate Saltwater Depths: 1315'

15) Approximate Coal Seam Depths: 1065'

16) Approximate Depth to Possible Void (coal mine, karst, other): Not that we are aware of.

17) Does Proposed well location contain coal seams directly overlying or adjacent to an active mine? Yes _____ No

(a) If Yes, provide Mine Info: Name: _____

Depth: _____

Seam: _____

Owner: _____


RECEIVED
Office of Oil and Gas

JUN 18 2019

WV Department of
Environmental Protection

18)

CASING AND TUBING PROGRAM

TYPE	<u>Size (in)</u>	<u>New or Used</u>	<u>Grade</u>	<u>Weight per ft. (lb/ft)</u>	<u>FOOTAGE: For Drilling (ft)</u>	<u>INTERVALS: Left in Well (ft)</u>	<u>CEMENT: Fill-up (Cu. Ft.)/CTS</u>
Conductor	20"	New	J-55	98#	100'	100'	225 SX/CTS
Fresh Water	13 3/8"	New	J-55	54.5#	1105'	1105'	1035 SX/CTS
Coal							
Intermediate	9 5/8"	New	J-55	40#	3400'	3400'	1400 SX/CTS
Production	5 1/2"	New	P-110	20#	18,018'	18,018'	Lead 1490 sx/Tail 2790 sx/ inside 100' 
Tubing							
Liners							

*DMH
3-26-19*

TYPE	<u>Size (in)</u>	<u>Wellbore Diameter (in)</u>	<u>Wall Thickness (in)</u>	<u>Burst Pressure (psi)</u>	<u>Anticipated Max. Internal Pressure (psi)</u>	<u>Cement Type</u>	<u>Cement Yield (cu. ft./k)</u>
Conductor	20"	26"	0.438"	2110	50	Class A	1.2/50% Excess
Fresh Water	13 3/8"	17 1/2"	0.38"	2730	800	Class A	1.2/30% Excess
Coal							
Intermediate	9 5/8"	12 1/4"	0.395"	3950	1500	Class A	1.26/30% Excess
Production	5 1/2"	8 3/4"	0.361"	12,640	5000	Class A	1.35/10% Excess
Tubing							
Liners							

PACKERS

Kind:				
Sizes:				
Depths Set:				

RECEIVED
Office of Oil and Gas

JUN 18 2019

WV Department of
Environmental Protection

19) Describe proposed well work, including the drilling and plugging back of any pilot hole:

The well will be spud using a conductor rig. It will drill down to 100', as per the casing program. 20" conductor casing will be set with cement back to surface. The conductor rig will be moved off location and a rig capable of drilling to TD will be moved in to finish the well to TD. We will drill to 1,105' on fluid and set a 13-3/8" fresh water casing string. Drilling will continue to 3,400' where 9-5/8" casing will be set. Note: If we should encounter a void during drilling, a cement basket will be placed above and below void area-balance cement to bottom of void and grout from basket to surface or run external casing packer/cementing stage tool above void interval and perform 2 stage cementing operation dependent upon depth of void. (*If freshwater is encountered deeper than anticipated it must be protected, set casing 50' below and cement to surface). We will continue drilling the well to total depth and run/cement casing as per the attached program.

20) Describe fracturing/stimulating methods in detail, including anticipated max pressure and max rate:

We plan to hydraulically fracture/stimulate the well utilizing the "slickwater" frac technique. We will plug and perforate through cased hole and frac with an anticipated max pressure that will not exceed 10,000 psi.

*DMH
3-26-15*

21) Total Area to be disturbed, including roads, stockpile area, pits, etc., (acres): 42.3

22) Area to be disturbed for well pad only, less access road (acres): 5.7

23) Describe centralizer placement for each casing string:

Conductor: NA
Surface: Centralizer every 3 joints or 120'
Intermediate: Centralizer every 3 joints or 120'
Production: Run 1 spiral centralizer every 120' from TD to the top of the curve
Run 1 spiral centralizer every 200' from the top of the curve to surface

RECEIVED
Office of Oil and Gas

24) Describe all cement additives associated with each cement type:

Conductor: Class A cement (see attachment for description)
Surface: Class A cement (see attachment for description)
Intermediate: Class A cement (see attachment for description)
Production: 50/50 Poz/Class A lead, Class A cement tail (see attachment for description)

JUN 18 2019
WV Department of
Environmental Protection

25) Proposed borehole conditioning procedures:

The wellbore will be properly circulated clean at TD of each hole section until as much residual drill cuttings have been removed from the wellbore as possible, residual gas has been circulated out and the mud and wellbore are both in good, stable condition. Mud properties will be adjusted, if needed, to ensure clean hole. Hole cleaning times will vary by hole section and from well to well.

*Note: Attach additional sheets as needed.

Conductor/Surface:

- Class A Cement
- 2% Calcium Chloride
- 0.25 PPS Flake LCM

Intermediate (Lead/Tail):

- Class A Cement
- 1% Calcium Chloride
- 0.25 PPS Flake LCM

- Class A Cement
- 1% Calcium Chloride
- 0.25 PPS Flake LCM
- 5% Gypsum
- 10 BWOW Salt

Production (Lead/Tail):

- Class A Cement
- Pozzolan Extender
- 0.2% Solid Antifoam
- 0.3% LT Retarder
- 0.3% LT Fluid Loss
- 3% Bentonite
- 0.1% LT Fluid Loss

- Class A Cement
- 0.2% Solid Antifoam
- 0.2% LT Retarder
- 0.25% LT Fluid Loss
- 0.15% LT Fluid Loss
- 0.25% Dispersant HMW

RECEIVED
Office of Oil and Gas

JUN 18 2019

WV Department of
Environmental Protection



TRIBUNE
RESOURCES

Wiley GRN WZ 9H

County, State: Wetzel, West Virginia		Township: Grant	Location:	Formation: Marcellus
Coordinates: NAD 27	SHL Lat/Long: 39.50929634 N, 80.69186208 W	RKB / Elevation:		AFE DC/CWC:
	BHL Lat/Long: 39.487629475 N, 80.667536733 W			USDW: 535'
Rig:	Target Line:			Property #: AFE #:

Interval	Hole size (in)	Size (in)	Weight #/ft	Grade	Conn.	Collapse (PSI)	Burst (PSI)	Depth (ft)	Cost \$/ft
Conductor	26"	20"	-	-	-	-	-	100	-
Surface	17-1/2"	13-3/8"	54.5	J-55	BTC	1,130	2,730	1,105	36
Intermediate	12-1/4"	9-5/8"	40	J-55	LTC	2,570	3,950	3,400	22
Production	8-3/4"	5-1/2"	20	P-110	TBD	11,080	12,640	18,018	22

Interval	Slurry	Weight	Ft ³	Yield	Excess	Cement Top
Conductor	Tail	15.6 ppg	225	1.20 cuft/sk	50%	Surface
	Lead	15.6 ppg	225	1.20 cuft/sk	50%	Surface
Surface	Tail	15.6 ppg	1,035	1.20 cuft/sk	30%	Surface
	Lead	15.2 ppg	775	1.26 cuft/sk	30%	Surface
Intermediate	Tail	15.6 ppg	625	1.35 cuft/sk	30%	1,900
	Lead	13.8 ppg	1490	1.35 cuft/sk	10%	1,750
Production	Tail	15.0 ppg	2790	1.29 cuft/sk	10%	7,100
	Lead	15.0 ppg	2790	1.29 cuft/sk	10%	7,100

Formation	TVD	Sub Sea
Freshwater	535'	653'
Pittsburgh Coal	1,065'	123'
Saltwater	1,315'	-127'
Big Injun	2,355'	-1,167'
Big Injun Base	2,555'	-1,367'
Berea	2,915'	-1,727'
Gordon	3,135'	-1,947'
Gordon Base	3,220'	-2,032'
Middlesex	6,958'	-5,770'
Geneseo	7,101'	-5,913'
Tully	7,129'	-5,941'
Hamilton	7,153'	-5,965'
Marcellus	7,241'	-6,053'
Purcell	7,248'	-6,060'
Lower Marcellus	7,250'	-6,062'
Basal Marcellus	7,273'	-6,085'
Onondaga	7,291'	-6,103'
Oriskany		

RECEIVED
Office of Oil and Gas

JUN 18 2019

WV Department of
Environmental Protection

*DMH
3-26-19*

Proposed KOP at 7,125-ft MD
VS at KOP is -274-ft (nudge)
Build 10°/100-ft to 89.3° inc., 150° azi.
EOB at 8,018-ft MD
(see directional plan for specific details)

EOC at 8,018-ft MD / 7,246-ft TVD
89.3° inc., 150° azi., 292-ft VS
(see directional plan for specific details)

TD at 18,018-ft MD / 7,371-ft TVD
89.3° inc., 150° azi., 10,292-ft VS

Water Based Mud
80 to 1,105-ft
8.3 – 8.4 ppg
20 – 30 vis

Water Based Mud
1,105 to 3,400-ft
8.3 – 8.4 ppg
25 – 35 vis

Water Based Mud
3,400 to 7,100-ft
8.3 – 8.4 ppg
25 – 35 vis

Synthetic Oil Based Mud
KOP to TD
12.0 – 12.7 ppg
55 – 75 vis
6cc API

Note: increase MW
through curve and
lateral as dictated by
hole conditions

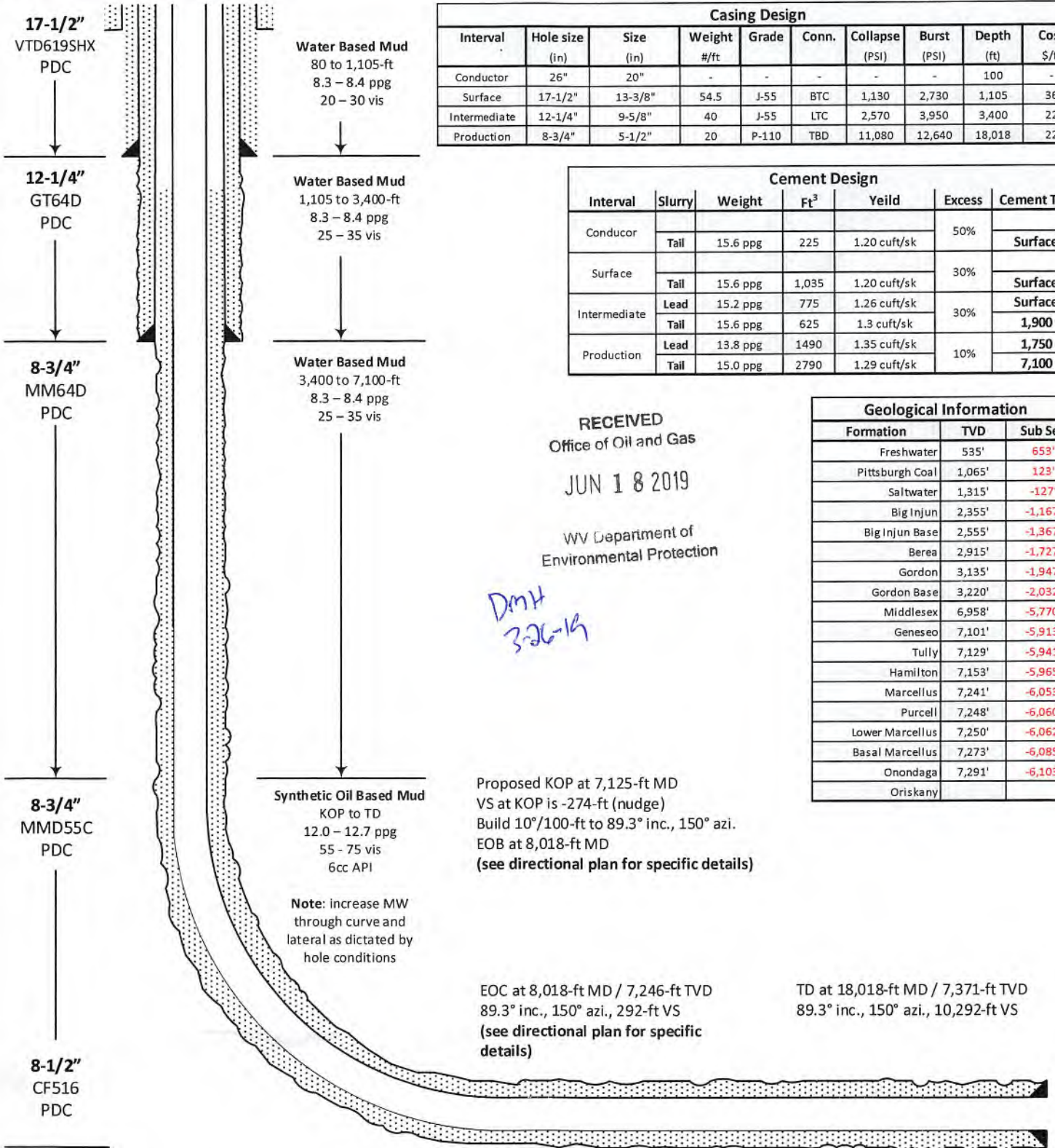
17-1/2"
VTD619SHX
PDC

12-1/4"
GT64D
PDC

8-3/4"
MM64D
PDC

8-3/4"
MMD55C
PDC

8-1/2"
CF516
PDC



Wiley 9H Area of Review

API Number	Well Name	Well Number	Operator	Latitude (NAD 27)	Longitude (NAD 27)	TMP	TVD	Producing Formation
47-103-00781	Coastal Lumber Co	9	Pennzoil E & P Company	39.509527	-80.691593	5-23-4	NA	NA
47-103-02503	Coastal Lumber Co	16	NA	39.509499	-80.691766	5-23-4	3410	NA
47-103-00860	Coastal Lumber Co	8	American Energy-Marcellus, LLC`	39.508230	-80.692618	5-23-4	3083	NA
47-103-02134	Coastal Lumber Co	11	East Resources, Inc.	39.508250	-80.692135	5-23-4	3320	NA
47-103-02830	Roberta B Wayne	9	HG Energy, LLC	39.508878	-80.685546	5-23-5	3110	NA
47-103-72683	A Lovell	1	NA	39.505899	-80.681662	5-23-5	NA	NA
47-103-72680	M J Booth	2	NA	39.503432	-80.681289	5-23-20.2	NA	NA
47-103-72679	M J Booth	1	NA	39.502415	-80.679602	5-23-20.1	NA	NA
47-103-30361	Mills Wetzel Lands Inc	8	Jennings Brothers, E. H., Company	39.499647	-80.678281	5-23-28.1	2931	NA
47-103-71822	Ephraim Leasure	3	NA	39.493115	-80.673034	5-26-4	NA	NA
47-103-01632	W V Public Land Corp	N-19	East Resources, Inc.	39.490474	-80.670744	5-26-4	3492	NA
FOUND IN FIELD	STATE OF WV PUBLIC LD CORP. DEPT. OF COMM.	NA	NA	39.490154	-80.670803	5-26-4	NA	NA
47-103-01633	WV Public Lands	O-19	HG Energy, LLC	39.490077	-80.670537	5-26-4	3656	NA
47-103-71802	George B Reilly	6	NA	39.489777	-80.670415	5-26-4	NA	NA
47-103-01641	John Eves	G-22	Pennzoil Products et al	39.496746	-80.698869	5-26-5	2849	NA
47-103-71831	M C Reilly	3	NA	39.487165	-80.667984	5-26-12	NA	NA
47-103-71805	George B Reilly	4	NA	39.491373	-80.670041	5-23-4	NA	NA
47-103-70175	Mills	1	Jennings Brothers, E. H., Company	39.495441	-80.672103	4-21-3	2040	NA
47-103-71825	John Mills Heirs	1	NA	39.495292	-80.672659	4-21-3	NA	NA
47-103-01590	John Mills	22	Jennings Brothers, E. H., Company	39.494136	-80.670232	4-21-3	2919	NA
47-103-01916	WEST VIRGINA CONSERVATION COMMISSION	NA	NA	NA	NA	4-21-3	NA	NA
47-103-01584	WV Public Lands Corp	4	East Resources, Inc	39.480514	-80.65375	4-21-3	3279	NA
47-103-01589	John Mills	7	Jennings Brothers, E. H., Company	39.501870	-80.676596	4-21-3	2729	NA
47-103-01919	WEST VIRGINA CONSERVATION COMMISSION	NA	NA	39.501870	-80.676596	4-21-3	NA	NA
47-103-72693	John Mills Heirs	11	NA	39.504302	-80.678103	4-21-3	NA	NA
47-103-02812	Roberta B Wayne	17	HG Energy, LLC	39.510507	-80.684783	5-23-5	3132	NA
47-103-02829	Roberta B Wayne	8	HG Energy, LLC	39.511507	-80.684732	5-23-5	2870	NA
FOUND IN FIELD	Coastal Lumber Co	NA	NA	39.509809	-80.691313	5-23-4	NA	NA

4710303322

RECEIVED
 Office of Oil and Gas
 JUN 18 2019

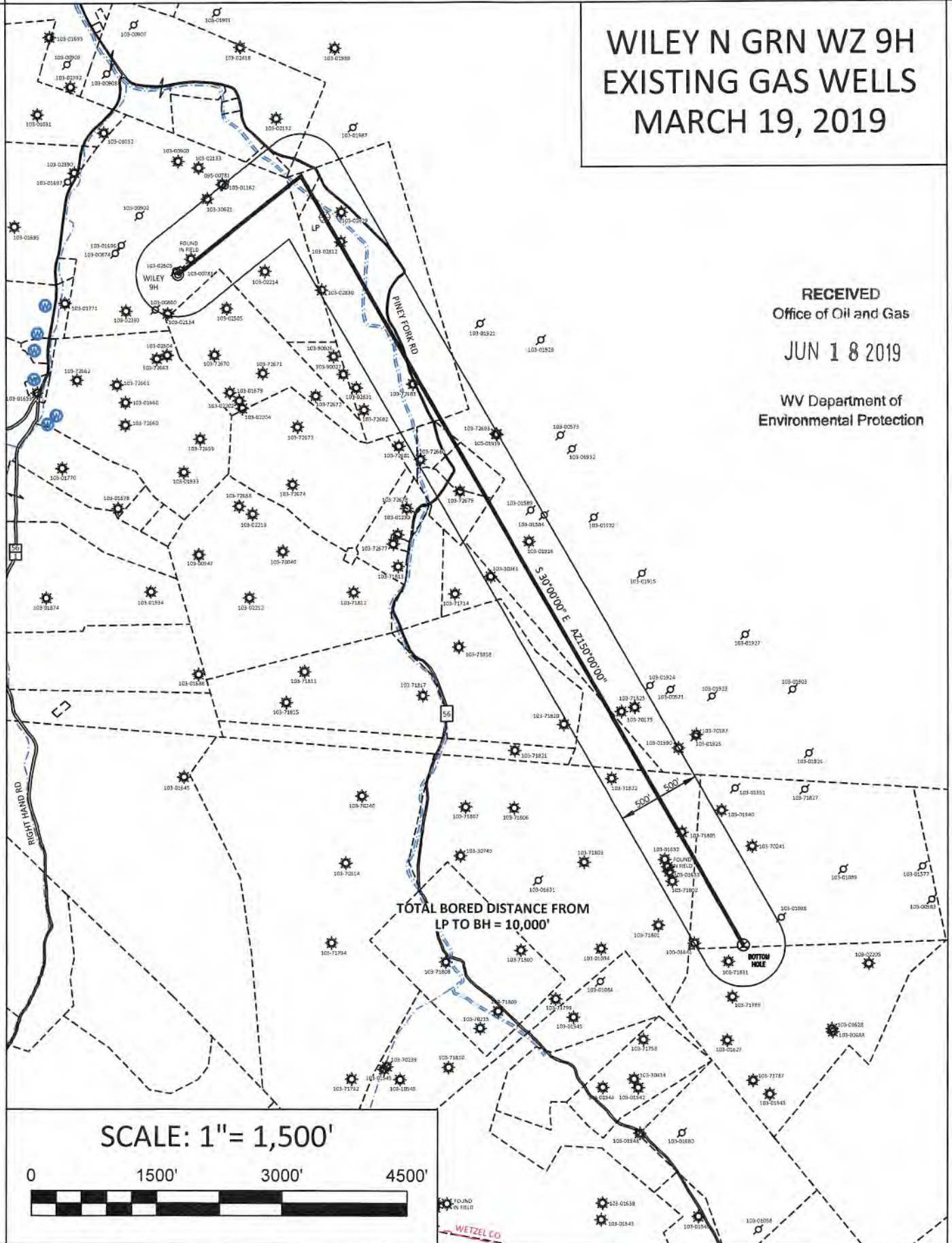
WV Department of
 Environmental Protection

4710303322

WILEY N GRN WZ 9H EXISTING GAS WELLS MARCH 19, 2019

RECEIVED
Office of Oil and Gas
JUN 18 2019

WV Department of
Environmental Protection



4710303322

WW-9
(4/16)

API Number 47 - 103
Operator's Well No. Wile GRN WZ 0H

STATE OF WEST VIRGINIA
DEPARTMENT OF ENVIRONMENTAL PROTECTION
OFFICE OF OIL AND GAS

FLUIDS/ CUTTINGS DISPOSAL & RECLAMATION PLAN

Operator Name Tribune Resources, LLC OP Code 494522341
Watershed (HUC 10) Fishing Creek Quadrangle Pine Grove/ Center Point

Do you anticipate using more than 5,000 bbls of water to complete the proposed well work? Yes No
Will a pit be used? Yes No

If so, please describe anticipated pit waste: Closed loop system. No pits will be used.

Will a synthetic liner be used in the pit? Yes No If so, what ml.?

Proposed Disposal Method For Treated Pit Wastes:

- Land Application
- Underground Injection (UIC Permit Number see attached sheet titled UIC wells and landfills)
- Reuse (at API Number next anticipated well)
- Off Site Disposal (Supply form WW-9 for disposal location)
- Other (Explain _____)

RECEIVED
Office of Oil and Gas
JUN 18 2019
WV Department of
Environmental Protection

Will closed loop system be used? If so, describe: Yes. See attached sheet titled Closed Loop Typical Description

Drilling medium anticipated for this well (vertical and horizontal)? Air, freshwater, oil based, etc. Freshwater mlst, and synthetic based oil

-If oil based, what type? Synthetic, petroleum, etc. Synthetic based drilling mud

Additives to be used in drilling medium? See attached sheet titled Drilling Additives

Drill cuttings disposal method? Leave in pit, landfill, removed offsite, etc. Landfill

-If left in pit and plan to solidify what medium will be used? (cement, lime, sawdust)

-Landfill or offsite name/permit number? See attached sheet titled UIC Wells and Landfills

Permittee shall provide written notice to the Office of Oil and Gas of any load of drill cuttings or associated waste rejected at any West Virginia solid waste facility. The notice shall be provided within 24 hours of rejection and the permittee shall also disclose where it was properly disposed.

I certify that I understand and agree to the terms and conditions of the GENERAL WATER POLLUTION PERMIT issued on August 1, 2005, by the Office of Oil and Gas of the West Virginia Department of Environmental Protection. I understand that the provisions of the permit are enforceable by law. Violations of any term or condition of the general permit and/or other applicable law or regulation can lead to enforcement action.

I certify under penalty of law that I have personally examined and am familiar with the information submitted on this application form and all attachments thereto and that, based on my inquiry of those individuals immediately responsible for obtaining the information, I believe that the information is true, accurate, and complete. I am aware that there are significant penalties for submitting false information, including the possibility of fine or imprisonment.

Company Official Signature

Company Official (Typed Name) Lee Lawson

Company Official Title Regulatory/ HSE Director

Subscribed and sworn before me this

day of


15th March

20 19

Notary Public

My commission expires

Feb. 11, 2021



Tribune Resources, LLC

Proposed Revegetation Treatment: Acres Disturbed 42.3 Prevegetation pH _____

Lime 3 Tons/acre or to correct to pH 5.7

Fertilizer type 10-20-20

Fertilizer amount 500 lbs/acre

Mulch minimum of 2-3 Tons/acre

Seed Mixtures

Temporary

Permanent

Seed Type lbs/acre

Seed Type lbs/acre

See Attached

See Attached

Attach:

Maps(s) of road, location, pit and proposed area for land application (unless engineered plans including this info have been provided). If water from the pit will be land applied, include dimensions (L x W x D) of the pit, and dimensions (L x W), and area in acreage, of the land application area.

Photocopied section of involved 7.5' topographic sheet.

Plan Approved by: [Signature]

Comments: _____

RECEIVED
Office of Oil and Gas

JUN 18 2019

WV Department of
Environmental Protection

Title: Oil & Gas Inspector

Date: 3-26-19

Field Reviewed? Yes

No

4710303322

Landfills and UIC Wells

Landfills

Wetzel County Landfill SWF-1021/WV0109185

Brooke County Landfill SWF-1013/WV0109029

UIC

K&H

Well # 1: SWIW # 8 API Number: 34-009-2-3821-00

Well #2: SWIW # 10 API Number: 34-009-2-3823-00

Well # 3: SWIW #11 API Number: 34-009-2-3824-00

Red Bird Development

Well # 1: SWIW # 18 API Number: 34-167-2-9731-00-00

Well # 4: SWIW # 24 API Number: 34-167-2-9767-00-00

Deep Rock

HEINRICH #1 - SWIW #21 API# 34-167-2-9445

HEINRICH #2- SWIW #22 API# 34-167-2-9464

VOCATIONAL SCHOOL #2 - SWIW #20 API# 34-167-2-9543

AMERICAN GROWERS #1 - SWIW #26 API# 34-167-2-9766

RECEIVED
Office of Oil and Gas

JUN 18 2019

**WV Department of
Environmental Protection**

Closed Loop System: Typical Design

4710303322

Consists of a series of open top tanks that separate liquids and solids. A typical closed loop system is comprised of:

- Open top tanks
- Screened shale shakers
- Drying shakers
- Centrifuges
- Hydro cyclones

Cuttings are solidified on location and transferred off-site for disposal.

RECEIVED
Office of Oil and Gas

JUN 18 2019

**WV Department of
Environmental Protection**

Temporary and Permanent Seed Mix

250 lbs. /acre

Mix Details

Medium red clover	4%
Alsike clover	4%
Birds foot trefoil	5%
Forage tall fescue	45%
Forage perineal rye	20%
Annual rye	11%
Winter wheat	10%

Straw

Winter – 3 ton per acre

Summer – 2 ton per acre

RECEIVED
Office of Oil and Gas

JUN 18 2019

WV Department of
Environmental Protection

4710303322

Wiley N GRN WZ 1H, 3H, 5H, 7H & 9H Site Safety Plan

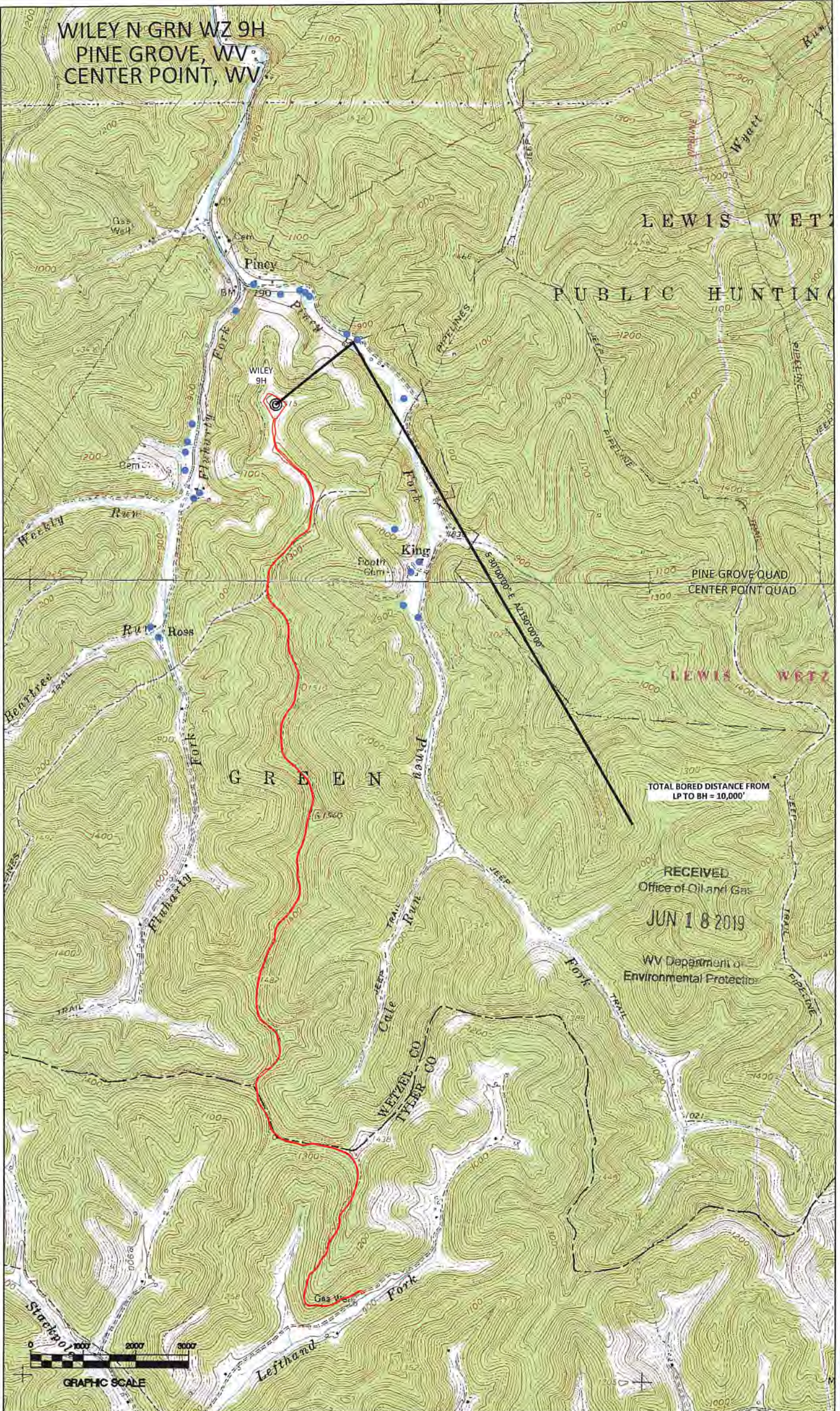


TRIBUNE
RESOURCES

DGH
3-26-19

RECEIVED
Office of Oil and Gas
JUN 18 2019
WV Department of
Environmental Protection

WILEY N GRN WZ 9H
PINE GROVE, WV
CENTER POINT, WV



TOTAL BORED DISTANCE FROM
LP TO BH = 10,000'

RECEIVED
Office of Oil and Gas
JUN 18 2019
WV Department of
Environmental Protection

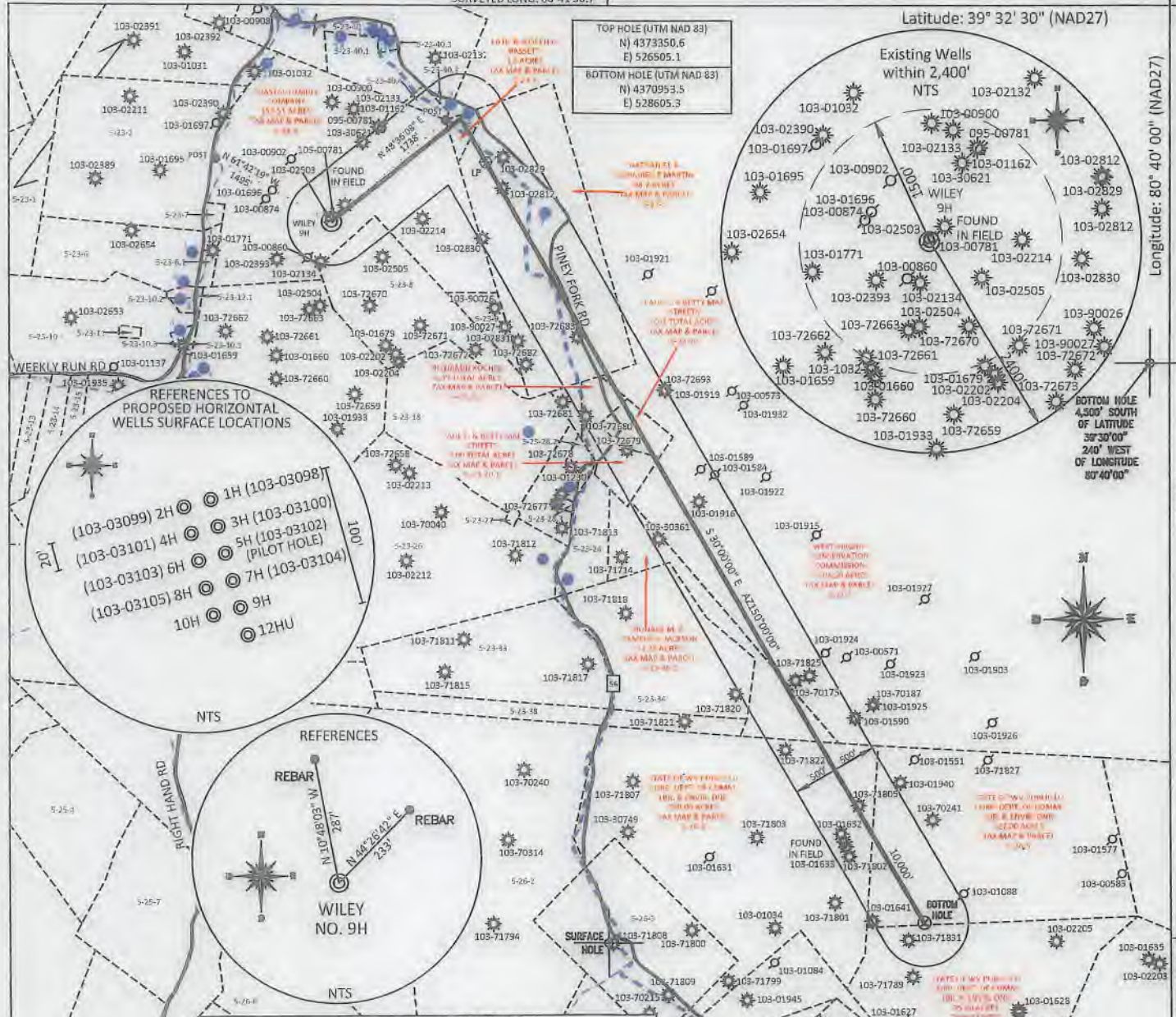


SURFACE HOLE DEC. LONG: 80.691862
SURVEYED LONG: 80°41'30.7"

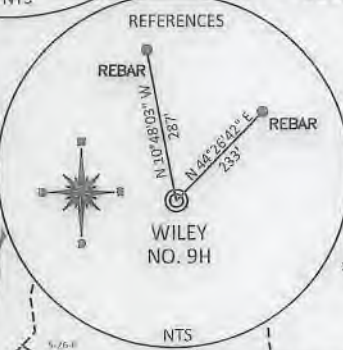
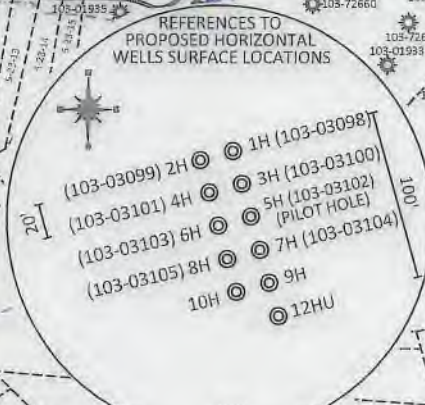
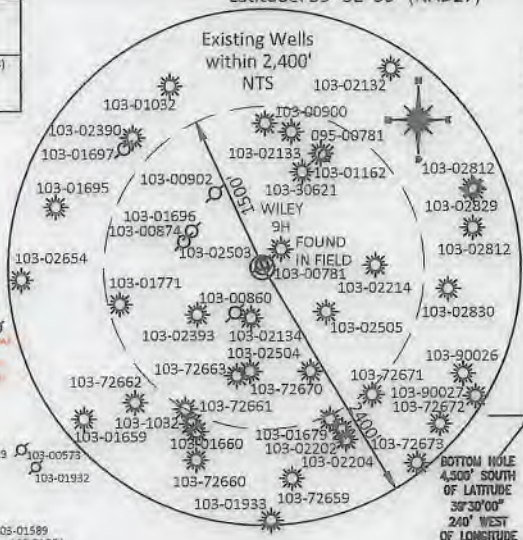
7,130'

Latitude: 39° 32' 30" (NAD27)

Longitude: 80° 40' 00" (NAD27)



TOP HOLE (UTM NAD 83)	N) 4373350.6	E) 526505.1
BOTTOM HOLE (UTM NAD 83)	N) 4370953.5	E) 528605.3



API # & DISTANCE TO WELL	
103-00900	N 00°19'16\"/>
103-02133	N 11°17'02\"/>
095-00781	N 26°27'55\"/>
103-01162	N 28°24'13\"/>
103-00902	N 32°58'19\"/>
103-30621	N 21°32'10\"/>
103-01696	N 62°36'34\"/>
FOUND	N 40°29'09\"/>
IN FIELD	E 243'
103-00781	N 26°19'07\"/>
103-00874	N 71°15'11\"/>
103-02503	N 27°08'59\"/>
103-01771	S 76°03'25\"/>
103-02214	N 87°59'28\"/>
103-00860	S 32°58'58\"/>
103-02393	S 55°14'02\"/>
103-02505	S 55°20'43\"/>
103-02134	S 14°48'15\"/>
103-02504	S 07°38'25\"/>
103-72663	S 14°07'54\"/>
103-72670	S 24°31'35\"/>


REFERENCE NOTES
Boundaries as shown taken from deeds, tax maps and field locations. A full boundary survey is not expressed nor implied. All bearings are based on true north. Ownership taken from public records WETZEL County, West Virginia JULY 2018
State Plane Coordinates & NAD 83 Lat/Long by differential submeter mapping grade GPS
Drafted by: E.A.M.

NOTE:
NO WATER WELLS WERE FOUND WITHIN 250' OF THE CENTER OF WELL PAD.
NO DWELLINGS WERE FOUND WITHIN 625' OF THE CENTER OF WELL PAD.

FILE #: TRB1
DRAWING #: 2891
SCALE: PLAT: 1" = 1000'
TICK: 1" = 2000'
MINIMUM DEGREE OF ACCURACY: 1/200
PROVEN SOURCE OF ELEVATION: SUBMETER MAPPING GRADE GPS

I, THE UNDERSIGNED, HEREBY CERTIFY THAT THIS PLAT IS CORRECT TO THE BEST OF MY KNOWLEDGE AND BELIEF AND SHOWS ALL THE INFORMATION REQUIRED BY LAW AND THE REGULATIONS ISSUED AND PRESCRIBED BY THE DEPARTMENT OF ENVIRONMENTAL PROTECTION.

Signed: *[Signature]*
L.L.S. #2124; Ernest J. Benchek III



(+) DENOTES LOCATION OF WELL ON UNITED STATES TOPOGRAPHIC MAPS WVDEP
OFFICE OF OIL & GAS
601 57TH STREET
CHARLESTON, WY 25304
Well Type: Oil Waste Diposal Production Deep
 Gas Liquid Injection Storage Shallow
WATERSHED: FISHING CREEK
COUNTY/DISTRICT: WETZEL / GREEN
SURFACE OWNER: COASTAL LUMBER COMPANY
OIL & GAS ROYALTY OWNER: CHARLES W. MCCOY JR ET AL
LEASE NUMBERS:

DATE: MARCH 21, 2019
OPERATOR'S WELL #: WILEY GRN WZ 9H
API WELL #: 47 103 03322 H6A
STATE COUNTY PERMIT
AS-BUILT ELEVATION: 1,286.8'
PINE GROVE, WV - TOPHOLE
QUADRANGLE: CENTER POINT, WV - BOTTOM HOLE
ACREAGE: 154.51 +/-
ACREAGE: 5892.26 +/-
DRILL CONVERT DRILL DEEPER REDRILL FRACTURE OR STIMULATE
PLUG OFF FORMATION PERFORATE NEW FORMATION PLUG & ABANDON
CLEAN OUT & REPLUG OTHER CHANGE (SPECIFY):
TARGET FORMATION: MARCELLUS
ESTIMATED DEPTH: TMD: 18,018' TVD: 7,371'
WELL OPERATOR: TRIBUNE RESOURCES, LLC
DESIGNATED AGENT: HARMAN BROWN
ADDRESS: 3861 AMBASSADOR CAFFERY PARKWAY SUITE 600
ADDRESS: 18396 MOUNTAINEER HIGHWAY
CITY: LAFAYETTE STATE: LA ZIP CODE: 70503
CITY: WILEYVILLE STATE: WV ZIP CODE: 26581

WW-6A1

Operator's Well No.

Wiley GRN WZ 9H

**INFORMATION SUPPLIED UNDER WEST VIRGINIA CODE
Chapter 22, Article 6A, Section 5(a)(5)
IN LIEU OF FILING LEASE(S) AND OTHER CONTINUING CONTRACT(S)**

Under the oath required to make the verification on page 1 of this Notice and Application, I depose and say that I am the person who signed the Notice and Application for the Applicant, and

- (1) the tract of land is the same tract described in this Application, partly or wholly depicted in the accompanying plat, and described in the Construction and Reclamation Plan;
(2) the parties and recordation data (if recorded) for lease(s) or other continuing contract(s) by which the Applicant claims the right to extract, produce or market the oil or gas are as follows:

Tribune Resources, LLC is the record title owner of the leases identified herein. Listed below each lease is the applicable chain of title by which Tribune Resources, LLC was vested with title thereto. Please note, throughout the chain of title, various mergers and name changes occurred between the referenced companies. In several instances, no documentation was filed in the county records evidencing such a merger or name change. In those cases, we've directed your attention to the records of the West Virginia Secretary of State, where said documentation can be found.

Parcel No.	Lessor/Assignor	Lessee/Assignee	Royalty/Instrument	Book/Page
5-23-4	John R. McCoy etal	J.F. Guffey	1/8	48/445
	J.F. Guffey	W.M. Graham	Assignment	56/286
	W.M. Graham	W.H. Nimick	Assignment	56/288
	W.H. Nimick	South Penn Oil Company	Assignment	49/268
	South Penn Oil Company	South Penn Natural Gas Company	Assignment	33A/455
	South Penn Natural Gas Company	South Penn Oil Company	Assignment	215/478
	South Penn Oil Company	Pennzoil Company	Cert. of Name Change	WV Sec. of State records
	Pennzoil Company	Pennzoil United, Inc.	Assignment	246/491
	Pennzoil United, Inc.	Pennzoil Company	Cert. of Name Change	WV Sec. of State records
	Pennzoil Company	Pennzoil Products Company	Assn. & Supp. Assn.	319/397 & 322/577
	Pennzoil Products Company	Pennzoil Exploration and Production Company	Assignment	363/384
	Pennzoil Exploration and Production Company	PennzEnergy Exploration and Production, L.L.C.	Cert. of Merger	12/177
	PennzEnergy Exploration and Production, L.L.C.	Devon Energy Production Company, L.P.	Cert. of Merger	12/278
	Devon Energy Production Company, L.P.	East Resources, Inc.	Assignment	370/580
	East Resources, Inc.	HG Energy, LLC	Assignment	118A/253
	East Resources, Inc. and HG Energy, LLC	American Energy - Marcellus, LLC	Assignment	153A/238
	American Energy - Marcellus, LLC	Ascent Resources - Marcellus, LLC	Cert. of Name Change	WV Sec. of State records
	Ascent Resources - Marcellus, LLC	Tribune Resources, LLC	Cert. of Name Change	WV Sec. of State records
5-23-3	Joseph and Heather Dawn Bassett and Katie Bassett	Ascent Resources - Marcellus, LLC	18%	168A/657
	Ascent Resources - Marcellus, LLC	Tribune Resources, LLC	Cert. of Name Change	WV Sec. of State records
5-23-28.1	A. Carlos Booth	C.E. Beck	1/8	58A/119
	C.E. Beck	Pennzoil Company	Assignment	58A/229
	Pennzoil Company	Pennzoil Products Company	Assn. & Supp. Assn.	319/397 & 322/577
	Pennzoil Products Company	Pennzoil Exploration and Production Company	Assignment	363/384
	Pennzoil Exploration and Production Company	PennzEnergy Exploration and Production, L.L.C.	Cert. of Merger	12/177
	PennzEnergy Exploration and Production, L.L.C.	Devon Energy Production Company, L.P.	Cert. of Merger	12/278
	Devon Energy Production Company, L.P.	East Resources, Inc.	Assignment	370/580
	East Resources, Inc.	HG Energy, LLC	Assignment	118A/253
	East Resources, Inc. and HG Energy, LLC	American Energy - Marcellus, LLC	Assignment	153A/238
	American Energy - Marcellus, LLC	Ascent Resources - Marcellus, LLC	Cert. of Name Change	WV Sec. of State records
	Ascent Resources - Marcellus, LLC	Tribune Resources, LLC	Cert. of Name Change	WV Sec. of State records
5-26-4	Geo. V. and Josphine M. Reilly	South Penn Oil Company	1/8	47/34

WV Department of
Environmental Protection

RECEIVED
Office of Oil and Gas
JUN 18 2019

WV Department of
 Environmental Protection

RECEIVED Office of Oil and Gas JUN 18 2019	South Penn Oil Company	South Penn Natural Gas Company	Assignment	33A/455	
	South Penn Natural Gas Company	South Penn Oil Company	Assignment	215/478	
	South Penn Oil Company	Pennzoil Company	Cert. of Name Change	WV Sec. of State records	
	Pennzoil Company	Pennzoil United, Inc.	Assignment	246/491	
	Pennzoil United, Inc.	Pennzoil Company	Cert. of Name Change	WV Sec. of State records	
	Pennzoil Company	Pennzoil Products Company	Assn. & Supp. Assn.	319/397 & 322/577	
	Pennzoil Products Company	Pennzoil Exploration and Production Company	Assignment	363/384	
	Pennzoil Exploration and Production Company	PennzEnergy Exploration and Production, L.L.C.	Cert. of Merger	12/177	
	PennzEnergy Exploration and Production, L.L.C.	Devon Energy Production Company, L.P.	Cert. of Merger	12/278	
	Devon Energy Production Company, L.P.	East Resources, Inc.	Assignment	370/580	
	East Resources, Inc.	HG Energy, LLC	Assignment	118A/253	
	East Resources, Inc. and HG Energy, LLC	American Energy - Marcellus, LLC	Assignment	153A/238	
	American Energy - Marcellus, LLC	Ascent Resources - Marcellus, LLC	Cert. of Name Change	WV Sec. of State records	
	Ascent Resources - Marcellus, LLC	Tribune Resources, LLC	Cert. of Name Change	WV Sec. of State records	
	5-23-05 ✓	Ella F. Neal etvir	C.E. Beck	1/8	58A/127
		C.E. Beck	Pennzoil Company	Assignment	58A/229
		Pennzoil Company	Pennzoil Products Company	Assn. & Supp. Assn.	319/397 & 322/577
	Pennzoil Products Company	Pennzoil Exploration and Production Company	Assignment	363/384	
	Pennzoil Exploration and Production Company	PennzEnergy Exploration and Production, L.L.C.	Cert. of Merger	12/177	
	PennzEnergy Exploration and Production, L.L.C.	Devon Energy Production Company, L.P.	Cert. of Merger	12/278	
	Devon Energy Production Company, L.P.	East Resources, Inc.	Assignment	370/580	
	East Resources, Inc.	HG Energy, LLC	Assignment	118A/253	
	East Resources, Inc. and HG Energy, LLC	American Energy - Marcellus, LLC	Assignment	153A/238	
	American Energy - Marcellus, LLC	Ascent Resources - Marcellus, LLC	Cert. of Name Change	WV Sec. of State records	
	Ascent Resources - Marcellus, LLC	Tribune Resources, LLC	Cert. of Name Change	WV Sec. of State records	
5-23-20.2 ✓	Lloyd Joe Prine, et ux	Pennzoil Company	1/8	68A/190	
	Pennzoil Company	Pennzoil Products Company	Assn. & Supp. Assn.	319/397 & 322/577	
	Pennzoil Products Company	Pennzoil Exploration and Production Company	Assignment	363/384	
	Pennzoil Exploration and Production Company	PennzEnergy Exploration and Production, L.L.C.	Cert. of Merger	12/177	
	PennzEnergy Exploration and Production, L.L.C.	Devon Energy Production Company, L.P.	Cert. of Merger	12/278	
	Devon Energy Production Company, L.P.	East Resources, Inc.	Assignment	370/580	
	East Resources, Inc.	HG Energy, LLC	Assignment	118A/253	
	East Resources, Inc. and HG Energy, LLC	American Energy - Marcellus, LLC	Assignment	153A/238	
	American Energy - Marcellus, LLC	Ascent Resources - Marcellus, LLC	Cert. of Name Change	WV Sec. of State records	
	Ascent Resources - Marcellus, LLC	Tribune Resources, LLC	Cert. of Name Change	WV Sec. of State records	
5-23-20 ✓	Lloyd Joe Prine, et ux	Pennzoil Company	1/8	68A/190	
	Pennzoil Company	Pennzoil Products Company	Assn. & Supp. Assn.	319/397 & 322/577	
	Pennzoil Products Company	Pennzoil Exploration and Production Company	Assignment	363/384	
	Pennzoil Exploration and Production Company	PennzEnergy Exploration and Production, L.L.C.	Cert. of Merger	12/177	
	PennzEnergy Exploration and Production, L.L.C.	Devon Energy Production Company, L.P.	Cert. of Merger	12/278	
	Devon Energy Production Company, L.P.	East Resources, Inc.	Assignment	370/580	
	East Resources, Inc.	HG Energy, LLC	Assignment	118A/253	
	East Resources, Inc. and HG Energy, LLC	American Energy - Marcellus, LLC	Assignment	153A/238	
	American Energy - Marcellus, LLC	Ascent Resources - Marcellus, LLC	Cert. of Name Change	WV Sec. of State records	
	Ascent Resources - Marcellus, LLC	Tribune Resources, LLC	Cert. of Name Change	WV Sec. of State records	
5-23-20.1 ✓	Lloyd Joe Prine, et ux	Pennzoil Company	1/8	68A/190	
	Pennzoil Company	Pennzoil Products Company	Assn. & Supp. Assn.	319/397 & 322/577	
	Pennzoil Products Company	Pennzoil Exploration and Production Company	Assignment	363/384	
	Pennzoil Exploration and Production Company	PennzEnergy Exploration and Production, L.L.C.	Cert. of Merger	12/177	
	PennzEnergy Exploration and Production, L.L.C.	Devon Energy Production Company, L.P.	Cert. of Merger	12/278	
	Devon Energy Production Company, L.P.	East Resources, Inc.	Assignment	370/580	
	East Resources, Inc.	HG Energy, LLC	Assignment	118A/253	
	East Resources, Inc. and HG Energy, LLC	American Energy - Marcellus, LLC	Assignment	153A/238	
	American Energy - Marcellus, LLC	Ascent Resources - Marcellus, LLC	Cert. of Name Change	WV Sec. of State records	
	Ascent Resources - Marcellus, LLC	Tribune Resources, LLC	Cert. of Name Change	WV Sec. of State records	

	Ascent Resources - Marcellus, LLC	Tribune Resources, LLC	Cert. of Name Change	WV Sec. of State records
4-21-3 ✓	Mills Wetzel Lands, Inc	Reliable Energy Land and Leasing, LLC	1/8	84A/403
	Reliable Energy Land and Leasing, LLC	Stone Energy Corporation	Assignment	107A/687
	Stone Energy Corporation	Triad Hunter, LLC	JOA	163A/594
	Triad Hunter, LLC, a subsidiary of Montage Resources Corp.	Tribune Resources, LLC	Letter Agreement 6/7/2019	
5-26-5 ✓	Mary J. Reilly, Guardian of Michael A. Reilly, Helen C. Reilly, Mary Reilly and Josephine Reilly	South Penn Oil Company	1/8	49/274
	South Penn Oil Company	South Penn Natural Gas Company	Assignment	33A/455
	South Penn Natural Gas Company	South Penn Oil Company	Assignment	215/478
	South Penn Oil Company	Pennzoil Company	Cert. of Name Change	WV Sec. of State Records
	Pennzoil Company	Pennzoil United, Inc.	Assignment	246/491
	Pennzoil United, Inc.	Pennzoil Company	Cert. of Name Change	WV Sec. of State Records
	Pennzoil Company	Pennzoil Products Company	Assn. & Supp. Assn.	319/397 & 322/577
	Pennzoil Products Company	Pennzoil Exploration and Production Company	Assignment	363/384
	Pennzoil Exploration and Production Company	PennzEnergy Exploration and Production, LLC	Cert. of Merger	12/177
	PennzEnergy Exploration and Production, LLC	Devon Energy Production Company, LP	Cert. of Merger	12/278
	Devon Energy Production Company, LP	East Resources, Inc.	Assignment	370/580
	East Resources, Inc.	East Resources, Inc. and HG Energy, LLC	Assignment	118A/253
	East Resources, Inc. and HG Energy, LLC	American Energy - Marcellus, LLC	Assignment	153A/238
	American Energy - Marcellus, LLC	Ascent Resources - Marcellus, LLC	Cert. of Name Change	WV Sec. of State Records
	Ascent Resources - Marcellus, LLC	Tribune Resources, LLC	Cert. of Name Change	WV Sec. of State Records
5-26-12 ✓	Union National Bank of West Virginia, Trustee for Truman E. Gore and C. Burke Morris	Pennzoil Company	1/8	65A/408
	Pennzoil Company	Pennzoil Products Company	Assn. & Supp. Assn.	319/397 & 322/577
	Pennzoil Products Company	Pennzoil Exploration and Production Company	Assignment	363/384
	Pennzoil Exploration and Production Company	Pennz Energy Exploration and Production, LLC	Cert. of Merger	12/177
	PennzEnergy Exploration and Production, LLC	Devon Energy Production Company, LP	Cert. of Merger	12/278
	Devon Energy Production Company, LP	East Resources, Inc.	Assignment	370/580
	East Resources, Inc.	HG Energy, LLC	Assignment	118A/253
	East Resources, Inc. and HG Energy, LLC	American Energy - Marcellus, LLC	Assignment	153A/238
	American Energy - Marcellus, LLC	Ascent Resources - Marcellus, LLC	Cert. of Name Change	WV Sec. of State Records
	Ascent Resources - Marcellus, LLC	Tribune Resources, LLC	Cert. of Name Change	WV Sec. of State Records
5-26-12 ✓	David Skinner and Faye Ann Skinner, his wife, and Richard H. Evans and Victoria M. Evans, his wife	Pennzoil Company	1/8	65A/412
	Pennzoil Company	Pennzoil Products Company	Assn. & Supp. Assn.	319/397 & 322/577
	Pennzoil Products Company	Pennzoil Exploration and Production Company	Assignment	363/384
	Pennzoil Exploration and Production Company	Pennz Energy Exploration and Production, LLC	Cert. of Merger	12/177
	PennzEnergy Exploration and Production, LLC	Devon Energy Production Company, LP	Cert. of Merger	12/278
	Devon Energy Production Company, LP	East Resources, Inc.	Assignment	370/580
	East Resources, Inc.	HG Energy, LLC	Assignment	118A/253
	East Resources, Inc. and HG Energy, LLC	American Energy - Marcellus, LLC	Assignment	153A/238
	American Energy - Marcellus, LLC	Ascent Resources - Marcellus, LLC	Cert. of Name Change	WV Sec. of State Records
	Ascent Resources - Marcellus, LLC	Tribune Resources, LLC	Cert. of Name Change	WV Sec. of State Records

RECEIVED
 Office of Oil and Gas
 JUN 18 2019
 WV Department of
 Environmental Protection



June 12, 2019

Ms. Laura Adkins
WV DEP Office of Oil & Gas
601 57th St., SE
Charleston, WV 25304

Dear Ms. Adkins,

RE: Tribune Resources, LLC proposed New Well: Wiley GRN WZ 9H in Wetzel County, West Virginia. Drilling under Piney Fork Road and Middle Ridge Road.

Tribune Resources, LLC ("Tribune") is applying for a drilling permit for the above referenced well. The State of West Virginia has raised some concerns as to Tribune's right to drill under Piney Fork Road and Middle Ridge Road. Please be advised that Tribune has leased all mineral owners under said route(s), as it relates to the above-referenced well. Thank you.

Sincerely,

A handwritten signature in blue ink, appearing to be 'LL'.

Lee Lawson
Regulatory/HSE Director
Tribune Resources, LLC

RECEIVED
Office of Oil and Gas
JUN 18 2019
WV Department of
Environmental Protection

STATE OF WEST VIRGINIA
DEPARTMENT OF ENVIRONMENTAL PROTECTION, OFFICE OF OIL AND GAS
NOTICE CERTIFICATION

Date of Notice Certification: 6/17/19

API No. 47- 103 -
 Operator's Well No. Wiley GRN WZ 9H
 Well Pad Name: Wiley N GRN WZ

Notice has been given:

Pursuant to the provisions in West Virginia Code § 22-6A, the Operator has provided the required parties with the Notice Forms listed below for the tract of land as follows:

State: <u>WV</u>	UTM NAD 83	Easting: <u>526501.1</u>
County: <u>Wetzel</u>		Northing: <u>4373350.6</u>
District: <u>Green</u>	Public Road Access: <u>CR 13, CR 13/3 and CR 13/8</u>	
Quadrangle: <u>Pine Grove/ Center Point</u>	Generally used farm name: <u>Coastal Lumber Company</u>	
Watershed: <u>Fishing Creek</u>		

Pursuant to West Virginia Code § 22-6A-7(b), every permit application filed under this section shall be on a form as may be prescribed by the secretary, shall be verified and shall contain the following information: (14) A certification from the operator that (i) it has provided the owners of the surface described in subdivisions (1), (2) and (4), subsection (b), section ten of this article, the information required by subsections (b) and (c), section sixteen of this article; (ii) that the requirement was deemed satisfied as a result of giving the surface owner notice of entry to survey pursuant to subsection (a), section ten of this article six-a; or (iii) the notice requirements of subsection (b), section sixteen of this article were waived in writing by the surface owner; and Pursuant to West Virginia Code § 22-6A-11(b), the applicant shall tender proof of and certify to the secretary that the notice requirements of section ten of this article have been completed by the applicant.

Pursuant to West Virginia Code § 22-6A, the Operator has attached proof to this Notice Certification that the Operator has properly served the required parties with the following: *PLEASE CHECK ALL THAT APPLY <input type="checkbox"/> 1. NOTICE OF SEISMIC ACTIVITY or <input checked="" type="checkbox"/> NOTICE NOT REQUIRED BECAUSE NO SEISMIC ACTIVITY WAS CONDUCTED <input type="checkbox"/> 2. NOTICE OF ENTRY FOR PLAT SURVEY or <input checked="" type="checkbox"/> NO PLAT SURVEY WAS CONDUCTED <input checked="" type="checkbox"/> 3. NOTICE OF INTENT TO DRILL or <input type="checkbox"/> NOTICE NOT REQUIRED BECAUSE NOTICE OF ENTRY FOR PLAT SURVEY WAS CONDUCTED or <input type="checkbox"/> WRITTEN WAIVER BY SURFACE OWNER (PLEASE ATTACH) <input checked="" type="checkbox"/> 4. NOTICE OF PLANNED OPERATION <input checked="" type="checkbox"/> 5. PUBLIC NOTICE <input checked="" type="checkbox"/> 6. NOTICE OF APPLICATION		<p align="center">OOG OFFICE USE ONLY</p> <input type="checkbox"/> RECEIVED/ NOT REQUIRED <input type="checkbox"/> RECEIVED <input checked="" type="checkbox"/> RECEIVED/ NOT REQUIRED <input checked="" type="checkbox"/> RECEIVED <input checked="" type="checkbox"/> RECEIVED <input checked="" type="checkbox"/> RECEIVED
--	--	---

RECEIVED
 Office of Oil and Gas
 JUN 18 2019
 WV Department of
 Environmental Protection

Required Attachments:

The Operator shall attach to this Notice Certification Form all Notice Forms and Certifications of Notice that have been provided to the required parties and/or any associated written waivers. For the Public Notice, the operator shall attach a copy of the Class II Legal Advertisement with publication date verification or the associated Affidavit of Publication. The attached Notice Forms and Certifications of Notice shall serve as proof that the required parties have been noticed as required under West Virginia Code § 22-6A. Pursuant to West Virginia Code § 22-6A-11(b), the Certification of Notice to the person may be made by affidavit of personal service, the return receipt card or other postal receipt for certified mailing.


WW-6AC
(1/12)

Certification of Notice is hereby given:

THEREFORE, I Lee Lawson, have read and understand the notice requirements within West Virginia Code § 22-6A. I certify that as required under West Virginia Code § 22-6A, I have served the attached copies of the Notice Forms, identified above, to the required parties through personal service, by registered mail or by any method of delivery that requires a receipt or signature confirmation. I certify under penalty of law that I have personally examined and am familiar with the information submitted in this Notice Certification and all attachments, and that based on my inquiry of those individuals immediately responsible for obtaining the information, I believe that the information is true, accurate and complete. I am aware that there are significant penalties for submitting false information, including the possibility of fine and imprisonment.

Well Operator: Tribune Resources, LLC
 By: Lee Lawson
 Its: Regulatory/ HSE Director
 Telephone: (337) 769-4064

Address: 3861 Ambassador Caffery Parkway
Lafayette, LA 70503
 Facsimile: (337) 769-4340
 Email: lee.lawson@tribunerresources.com



Subscribed and sworn before me this 15th day of March.
[Signature] Notary Public
 My Commission Expires Feb. 11, 2021

Oil and Gas Privacy Notice:

The Office of Oil and Gas processes your personal information, such as name, address and telephone number, as part of our regulatory duties. Your personal information may be disclosed to other State agencies or third parties in the normal course of business or as needed to comply with statutory or regulatory requirements, including Freedom of Information Act requests. Our office will appropriately secure your personal information. If you have any questions about our use of your personal information, please contact DEP's Chief Privacy Officer at depprivacyofficer@wv.gov.

RECEIVED
Office of Oil and Gas

JUN 18 2019

WV Department
Environmental Protection

**STATE OF WEST VIRGINIA
DEPARTMENT OF ENVIRONMENTAL PROTECTION, OFFICE OF OIL AND GAS
NOTICE OF APPLICATION**

Notice Time Requirement: notice shall be provided no later than the **filing date of permit application.**

Date of Notice: _____ **Date Permit Application Filed:** _____

Notice of:

- PERMIT FOR ANY WELL WORK
- CERTIFICATE OF APPROVAL FOR THE CONSTRUCTION OF AN IMPOUNDMENT OR PIT

Delivery method pursuant to West Virginia Code § 22-6A-10(b)

- PERSONAL SERVICE
- REGISTERED MAIL
- METHOD OF DELIVERY THAT REQUIRES A RECEIPT OR SIGNATURE CONFIRMATION

Pursuant to W. Va. Code § 22-6A-10(b) no later than the filing date of the application, the applicant for a permit for any well work or for a certificate of approval for the construction of an impoundment or pit as required by this article shall deliver, by personal service or by registered mail or by any method of delivery that requires a receipt or signature confirmation, copies of the application, the erosion and sediment control plan required by section seven of this article, and the well plat to each of the following persons: (1) The owners of record of the surface of the tract on which the well is or is proposed to be located; (2) The owners of record of the surface tract or tracts overlying the oil and gas leasehold being developed by the proposed well work, if the surface tract is to be used for roads or other land disturbance as described in the erosion and sediment control plan submitted pursuant to subsection (c), section seven of this article; (3) The coal owner, operator or lessee, in the event the tract of land on which the well proposed to be drilled is located [sic] is known to be underlain by one or more coal seams; (4) The owners of record of the surface tract or tracts overlying the oil and gas leasehold being developed by the proposed well work, if the surface tract is to be used for the placement, construction, enlargement, alteration, repair, removal or abandonment of any impoundment or pit as described in section nine of this article; (5) Any surface owner or water purveyor who is known to the applicant to have a water well, spring or water supply source located within one thousand five hundred feet of the center of the well pad which is used to provide water for consumption by humans or domestic animals; and (6) The operator of any natural gas storage field within which the proposed well work activity is to take place. (c)(1) If more than three tenants in common or other co-owners of interests described in subsection (b) of this section hold interests in the lands, the applicant may serve the documents required upon the person described in the records of the sheriff required to be maintained pursuant to section eight, article one, chapter eleven-a of this code. (2) Notwithstanding any provision of this article to the contrary, notice to a lien holder is not notice to a landowner, unless the lien holder is the landowner. W. Va. Code R. § 35-8-5.7.a requires, in part, that the operator shall also provide the Well Site Safety Plan ("WSSP") to the surface owner and any water purveyor or surface owner subject to notice and water testing as provided in section 15 of this rule.

Application Notice WSSP Notice E&S Plan Notice Well Plat Notice is hereby provided to:

SURFACE OWNER(s)
Name: Coastal Lumber Company
Address: PO Box 709
Buckhannon, WV 26201

Name: _____
Address: _____

SURFACE OWNER(s) (Road and/or Other Disturbance)

Name: _____
Address: _____

Name: _____
Address: _____

SURFACE OWNER(s) (Impoundments or Pits)

Name: _____
Address: _____

COAL OWNER OR LESSEE
Name: Consol Energy
Address: 1000 Consol Energy Drive Suite 100
Canonsburg, PA 15317

COAL OPERATOR
Name: _____
Address: _____

SURFACE OWNER OF WATER WELL AND/OR WATER PURVEYOR(s)
Name: None
Address: _____

OPERATOR OF ANY NATURAL GAS STORAGE FIELD

Name: _____
Address: _____

*Please attach additional forms if necessary

RECEIVED
Office of Oil and Gas

JUN 18 2019

WV Department of
Environmental Protection

Notice is hereby given:

Pursuant to West Virginia Code § 22-6A-10(b), notice is hereby given that the undersigned well operator has applied for a permit for well work or for a certificate of approval for the construction of an impoundment or pit.

This Notice Shall Include:

Pursuant to W. Va. Code § 22-6A-10(b), this notice shall include: (1) copies of the application; (2) the erosion and sediment control plan required by section seven of this article; and (3) the well plat.

Pursuant to W. Va. Code § 22-6A-10(f), this notice shall include: (1) a statement of the time limits for filing written comments; (2) who may file written comments; (3) the name and address of the secretary for the purpose of filing the comments and obtaining additional information; and (4) a statement that the persons may request, at the time of submitting written comments, notice of permit decision and a list of persons qualified to test water.

RECEIVED
Office of Oil and Gas

Pursuant to W. Va. Code R. § 35-8-5.7.a, the operator shall provide the Well Site Safety Plan to the surface owner and water purveyor or surface owner subject to notice and water testing as provided in section 15 of this rule.

Pursuant to W. Va. Code R. § 35-8-15.2.c, this notice shall: (1) contain a statement of the surface owner's and water purveyor's right to request sampling and analysis; (2) advise the surface owner and water purveyor of the rebuttable presumption for contamination or deprivation of a fresh water source or supply; advise the surface owner and water purveyor that refusal to allow the operator to conduct a pre-drilling water well test constitutes a method to rebut the presumption of liability; (3) advise the surface owner and water purveyor of his or her independent right to sample and analyze any water supply at his or her own expense; advise the surface owner and water purveyor whether or not the operator will utilize an independent laboratory to analyze any sample; and (4) advise the surface owner and or water purveyor that he or she can obtain from the Chief a list of water testing laboratories in the subject area capable of and qualified to test water supplies in accordance with standard acceptable methods.

JUN 18 2019

WV Department of
Environmental Protection

Additional information related to horizontal drilling may be obtained from the Secretary, at the WV Department of Environmental Protection headquarters, located at 601 57th Street, SE, Charleston, WV 25304 (304-926-0450) or by visiting www.dep.wv.gov/oil-and-gas/pages/default.aspx.

Well Location Restrictions

Pursuant to W. Va. Code § 22-6A-12, Wells may not be drilled within two hundred fifty feet measured horizontally from any existing water well or developed spring used for human or domestic animal consumption. The center of well pads may not be located within six hundred twenty-five feet of an occupied dwelling structure, or a building two thousand five hundred square feet or larger used to house or shelter dairy cattle or poultry husbandry. This limitation is applicable to those wells, developed springs, dwellings or agricultural buildings that existed on the date a notice to the surface owner of planned entry for surveying or staking as provided in section ten of this article or a notice of intent to drill a horizontal well as provided in subsection (b), section sixteen of this article was provided, whichever occurs first, and to any dwelling under construction prior to that date. This limitation may be waived by written consent of the surface owner transmitted to the department and recorded in the real property records maintained by the clerk of the county commission for the county in which such property is located. Furthermore, the well operator may be granted a variance by the secretary from these distance restrictions upon submission of a plan which identifies the sufficient measures, facilities or practices to be employed during well site construction, drilling and operations. The variance, if granted, shall include terms and conditions the department requires to ensure the safety and protection of affected persons and property. The terms and conditions may include insurance, bonding and indemnification, as well as technical requirements. (b) No well pad may be prepared or well drilled within one hundred feet measured horizontally from any perennial stream, natural or artificial lake, pond or reservoir, or a wetland, or within three hundred feet of a naturally reproducing trout stream. No well pad may be located within one thousand feet of a surface or ground water intake of a public water supply. The distance from the public water supply as identified by the department shall be measured as follows: (1) For a surface water intake on a lake or reservoir, the distance shall be measured from the boundary of the lake or reservoir. (2) For a surface water intake on a flowing stream, the distance shall be measured from a semicircular radius extending upstream of the surface water intake. (3) For a groundwater source, the distance shall be measured from the wellhead or spring. The department may, in its discretion, waive these distance restrictions upon submission of a plan identifying sufficient measures, facilities or practices to be employed during well site construction, drilling and operations to protect the waters of the state. A waiver, if granted, shall impose any permit conditions as the secretary considers necessary. (c) Notwithstanding the foregoing provisions of this section, nothing contained in this section prevents an operator from conducting the activities permitted or authorized by a Clean Water Act Section 404 permit or other approval from the United States Army Corps of Engineers within any waters of the state or within the restricted areas referenced in this section. (d) The well location restrictions set forth in this section shall not apply to any well on a multiple well pad if at least one of the wells was permitted prior to the effective date of this article. (e) The secretary shall, by December 31, 2012, report to the Legislature on the noise, light, dust and volatile organic compounds generated by the drilling of horizontal wells as they relate to the well location restrictions regarding occupied dwelling structures pursuant to this section. Upon a finding, if any, by the secretary that the well location restrictions regarding occupied dwelling structures are inadequate or otherwise require alteration to address the items

examined in the study required by this subsection, the secretary shall have the authority to propose for promulgation legislative rules establishing guidelines and procedures regarding reasonable levels of noise, light, dust and volatile organic compounds relating to drilling horizontal wells, including reasonable means of mitigating such factors, if necessary.

Water Well Testing:

Pursuant to West Virginia Code § 22-6A-10(d), notification shall be made, with respect to surface landowners identified in subsection (b) or water purveyors identified in subdivision (5), subsection (b) of this section, of the opportunity for testing their water well. The operator shall provide an analysis to such surface landowner or water purveyor at their request.

Water Testing Laboratories:

Pursuant to West Virginia Code § 22-6A-10(i), persons entitled to notice pursuant to subsection (b) of this section may contact the department to ascertain the names and locations of water testing laboratories in the subject area capable and qualified to test water supplies in accordance with standard accepted methods. In compiling that list of names the department shall consult with the state Bureau for Public Health and local health departments. A surface owner and water purveyor has an independent right to sample and analyze any water supply at his or her own expense. The laboratory utilized by the operator shall be approved by the agency as being certified and capable of performing sample analyses in accordance with this section.

Rebuttable Presumption for Contamination or Deprivation of a Fresh Water Source or Supply:

W. Va. Code § 22-6A-18 requires that (b) unless rebutted by one of the defenses established in subsection (c) of this section, in any action for contamination or deprivation of a fresh water source or supply within one thousand five hundred feet of the center of the well pad for horizontal well, there is a rebuttable presumption that the drilling and the oil or gas well or either was the proximate cause of the contamination or deprivation of the fresh water source or supply. (c) In order to rebut the presumption of liability established in subsection (b) of this section, the operator must prove by a preponderance of the evidence one of the following defenses: (1) The pollution existed prior to the drilling or alteration activity as determined by a predrilling or prealteration water well test. (2) The landowner or water purveyor refused to allow the operator access to the property to conduct a predrilling or prealteration water well test. (3) The water supply is not within one thousand five hundred feet of the well. (4) The pollution occurred more than six months after completion of drilling or alteration activities. (5) The pollution occurred as the result of some cause other than the drilling or alteration activity. (d) Any operator electing to preserve its defenses under subdivision (1), subsection (c) of this section shall retain the services of an independent certified laboratory to conduct the predrilling or prealteration water well test. A copy of the results of the test shall be submitted to the department and the surface owner or water purveyor in a manner prescribed by the secretary. (e) Any operator shall replace the water supply of an owner of interest in real property who obtains all or part of that owner's supply of water for domestic, agricultural, industrial or other legitimate use from an underground or surface source with a comparable water supply where the secretary determines that the water supply has been affected by contamination, diminution or interruption proximately caused by the oil or gas operation, unless waived in writing by that owner. (f) The secretary may order the operator conducting the oil or gas operation to: (1) Provide an emergency drinking water supply within twenty-four hours; (2) Provide temporary water supply within seventy-two hours; (3) Within thirty days begin activities to establish a permanent water supply or submit a proposal to the secretary outlining the measures and timetables to be used in establishing a permanent supply. The total time in providing a permanent water supply may not exceed two years. If the operator demonstrates that providing a permanent replacement water supply cannot be completed within two years, the secretary may extend the time frame on case-by-case basis; and (4) Pay all reasonable costs incurred by the real property owner in securing a water supply. (g) A person as described in subsection (b) of this section aggrieved under the provisions of subsections (b), (e) or (f) of this section may seek relief in court... (i) Notwithstanding the denial of the operator of responsibility for the damage to the real property owner's water supply or the status of any appeal on determination of liability for the damage to the real property owner's water supply, the operator may not discontinue providing the required water service until authorized to do so by the secretary or a court of competent jurisdiction.

Written Comment:

Pursuant to West Virginia Code § 22-6A-11(a), all persons described in subsection (b), section ten of this article may file written comments with the secretary as to the location or construction of the applicant's proposed well work within thirty days after the application is filed with the secretary. All persons described in West Virginia Code § 22-6A-10(b) may file written comments as to the location or construction of the applicant's proposed well work to the Secretary at:

Chief, Office of Oil and Gas
Department of Environmental Protection
601 57th St. SE
Charleston, WV 25304
(304) 926-0450

RECEIVED
Office of Oil and Gas

JUN 18 2019

WV Department of
Environmental Protection

Such persons may request, at the time of submitting written comments, notice of the permit decision and a list of persons qualified to test water. **NOTE: YOU ARE NOT REQUIRED TO FILE ANY COMMENT.**

Time Limits and Methods for Filing Comments.

The law requires these materials to be served on or before the date the operator files its Application. You have **THIRTY (30) DAYS** after the filing date to file your comments. Comments must be filed in person or received in the mail by the Chief's office by the time stated above. You may call the Chief's office to be sure of the date. Check with your postmaster to ensure adequate delivery time or to arrange special expedited handling. If you have been contacted by the well operator and you have signed a "voluntary statement of no objection" to the planned work described in these materials, then the permit may be issued at any time.

Pursuant to West Virginia Code § 22-6A-11(c)(2), Any objections of the affected coal operators and coal seam owners and lessees shall be addressed through the processes and procedures that exist under sections fifteen, seventeen and forty, article six of this chapter, as applicable and as incorporated into this article by section five of this article. The written comments filed by the parties entitled to notice under subdivisions (1), (2), (4), (5) and (6), subsection (b), section ten of this article shall be considered by the secretary in the permit issuance process, but the parties are not entitled to participate in the processes and proceedings that exist under sections fifteen, seventeen or forty, article six of this chapter, as applicable and as incorporated into this article by section five of this article.

Comment Requirements

Your comments must be in writing and include your name, address and telephone number, the well operator's name and well number and the approximate location of the proposed well site including district and county from the application. You may add other documents, such as sketches, maps or photographs to support your comments.

Disclaimer: All comments received will be placed on our web site <http://www.dep.wv.gov/oil-and-gas/Horizontal-Permits/Pages/default.aspx> and the applicant will automatically be forwarded an email notice that such comments have been submitted. The applicant will be expected to provide a response to comments submitted by any surface owner, water purveyor or natural gas storage operator noticed within the application.

Permit Denial or Condition

The Chief has the power to deny or condition a well work permit. Pursuant to West Virginia Code § 22-6A-8(d), the permit may not be issued or be conditioned, including conditions with respect to the location of the well and access roads prior to issuance if the director determines that:

- (1) The proposed well work will constitute a hazard to the safety of persons;
- (2) The plan for soil erosion and sediment control is not adequate or effective;
- (3) Damage would occur to publicly owned lands or resources; or
- (4) The proposed well work fails to protect fresh water sources or supplies.

A permit may also be denied under West Virginia Code § 22-6A-7(k), the secretary shall deny the issuance of a permit if the secretary determines that the applicant has committed a substantial violation of a previously issued permit for a horizontal well, including the applicable erosion and sediment control plan associated with the previously issued permit, or a substantial violation of one or more of the rules promulgated under this article, and in each instance has failed to abate or seek review of the violation within the time prescribed by the secretary pursuant to the provisions of subdivisions (1) and (2), subsection (a), section five of this article and the rules promulgated hereunder, which time may not be unreasonable.

Pursuant to West Virginia Code § 22-6A-10(g), any person entitled to submit written comments to the secretary pursuant to subsection (a), section eleven of this article, shall also be entitled to receive from the secretary a copy of the permit as issued or a copy of the order modifying or denying the permit if the person requests receipt of them as a part of the written comments submitted concerning the permit application. Such persons may request, at the time of submitting written comments, notice of the permit decision and a list of persons qualified to test water.

RECEIVED
Office of Oil and Gas
JUN 18 2019
WV Department of
Environmental Protection

WW-6A
(8-13)

API NO. 47- 103 -
OPERATOR WELL NO. Wiley GRN WZ 0H
Well Pad Name: Wiley N GRN WZ


Notice is hereby given by:
Well Operator: Tribune Resources, LLC
Telephone: (337) 769-4064
Email: lee.lawson@tribuneresources.com




Address: 3881 Ambassador Caffery Parkway
Lafayette, LA 70503
Facsimile: (337) 769-4340

Oil and Gas Privacy Notice:

The Office of Oil and Gas processes your personal information, such as name, address and telephone number, as part of our regulatory duties. Your personal information may be disclosed to other State agencies or third parties in the normal course of business or as needed to comply with statutory or regulatory requirements, including Freedom of Information Act requests. Our office will appropriately secure your personal information. If you have any questions about our use or your personal information, please contact DEP's Chief Privacy Officer at depprivacyofficer@wv.gov.



Subscribed and sworn before me this 15th day of March, 2019

Notary Public
My Commission Expires Feb. 11, 2021

RECEIVED
Office of Oil and Gas
JUN 18 2019
WV Department of
Environmental Protection

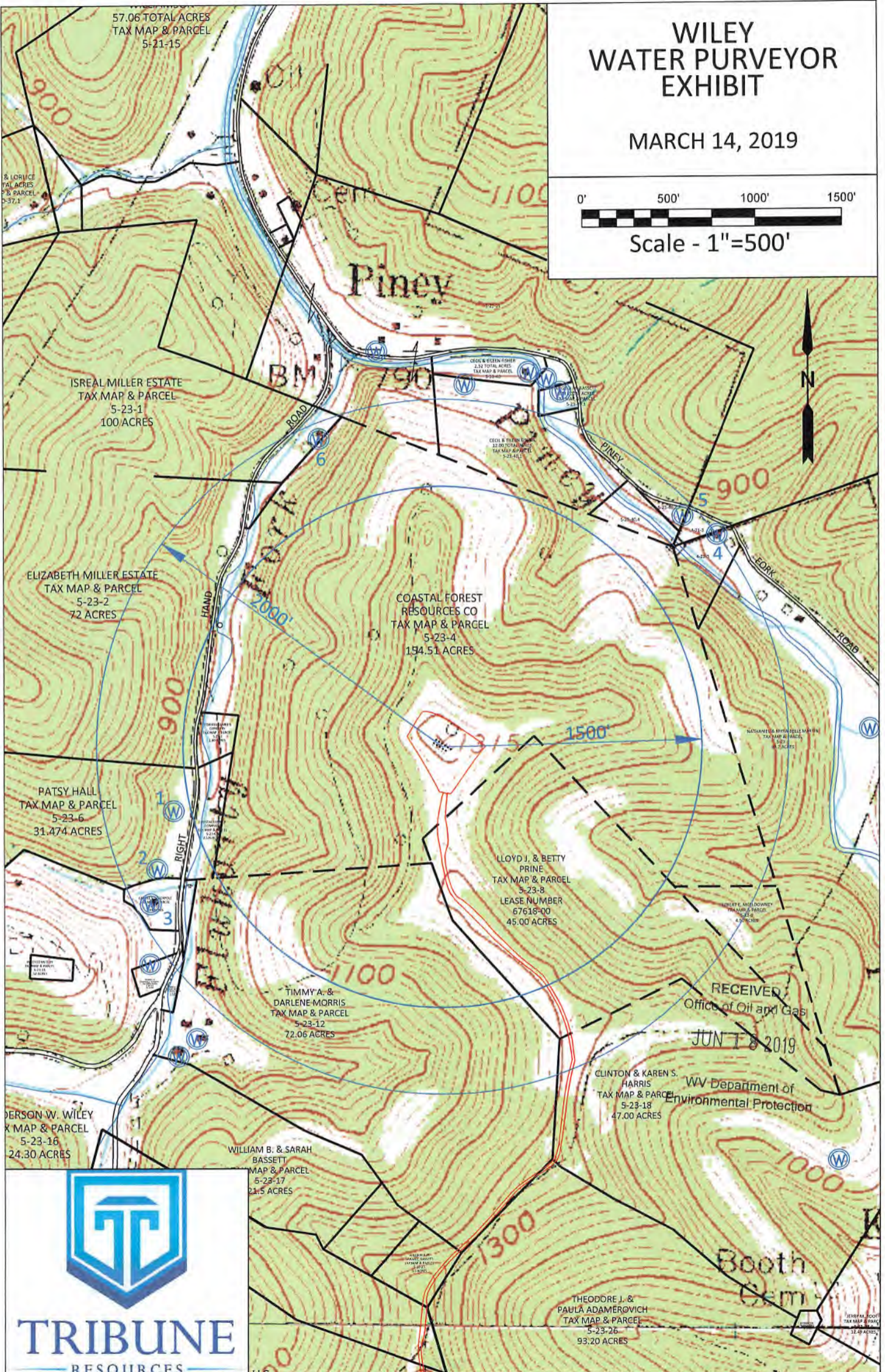
WILEY WATER PURVEYOR EXHIBIT

MARCH 14, 2019

0' 500' 1000' 1500'



Scale - 1"=500'



**STATE OF WEST VIRGINIA
DEPARTMENT OF ENVIRONMENTAL PROTECTION, OFFICE OF OIL AND GAS
NOTICE OF INTENT TO DRILL**

Pursuant to W. Va. Code § 22-6A-16(b), the Notice of Intent to Drill is only required if the notice requirements of W. Va. Code § 22-6A-10(a) have NOT been met or if the Notice of Intent to Drill requirement has NOT been waived in writing by the surface owner.

Notice Time Requirement: Notice shall be provided at least TEN (10) days prior to filing a permit application.
Date of Notice: 03/14/2019 Date Permit Application Filed: 6/17/19

Delivery method pursuant to West Virginia Code § 22-6A-16(b)

HAND DELIVERY CERTIFIED MAIL RETURN RECEIPT REQUESTED

Pursuant to W. Va. Code § 22-6A-16(b), at least ten days prior to filing a permit application, an operator shall, by certified mail return receipt requested or hand delivery, give the surface owner notice of its intent to enter upon the surface owner's land for the purpose of drilling a horizontal well: *Provided*, That notice given pursuant to subsection (a), section ten of this article satisfies the requirements of this subsection as of the date the notice was provided to the surface owner: *Provided, however*, That the notice requirements of this subsection may be waived in writing by the surface owner. The notice, if required, shall include the name, address, telephone number, and if available, facsimile number and electronic mail address of the operator and the operator's authorized representative.

Notice is hereby provided to the SURFACE OWNER(s):

Name: Coastal Lumber Company
Address: P.O. Box 709, Buckhannon, WV 26201

Name: _____
Address: _____

Notice is hereby given:

Pursuant to West Virginia Code § 22-6A-16(b), notice is hereby given that the undersigned well operator has an intent to enter upon the surface owner's land for the purpose of drilling a horizontal well on the tract of land as follows:

State: West Virginia
County: Wetzel
District: Green
Quadrangle: Center Point
Watershed: Fishing Creek


UTM NAD 83 Easting: 1632286.1163
Northing: 369873.5219
Public Road Access: CR 13. CR 13/3 and CR 13/8
Generally used farm name: _____

This Notice Shall Include:

Pursuant to West Virginia Code § 22-6A-16(b), this notice shall include the name, address, telephone number, and if available, facsimile number and electronic mail address of the operator and the operator's authorized representative. Additional information related to horizontal drilling may be obtained from the Secretary, at the WV Department of Environmental Protection headquarters, located at 601 57th Street, SE, Charleston, WV 25304 (304-926-0450) or by visiting www.dep.wv.gov/oil-and-gas/pages/default.aspx.

Notice is hereby given by:

Well Operator: Tribuna Resources, LLC
Address: 3861 Ambassador Caffery Parkway Ste. 600
Lafayette, LA 70503
Telephone: 337-769-0032
Email: lee.lawson@tribuneresources.com
Facsimile: 337-769-4340

Authorized Representative: Lee Lawson 
Address: 3861 Ambassador Caffery Parkway Ste. 600
Lafayette, LA 70503
Telephone: 337-769-4064
Email: lee.lawson@tribuneresources.com
Facsimile: 337-769-4340

Oil and Gas Privacy Notice:

The Office of Oil and Gas processes your personal information, such as name, address and telephone number, as part of our regulatory duties. Your personal information may be disclosed to other State agencies or third parties in the normal course of business or as needed to comply with statutory or regulatory requirements, including Freedom of Information Act requests. Our office will appropriately secure your personal information. If you have any questions about our use or your personal information, please contact DEP's Chief Privacy Officer at depprivacyofficer@wv.gov.

Office of Oil and Gas

JUN 18 2019

STATE OF WEST VIRGINIA
DEPARTMENT OF ENVIRONMENTAL PROTECTION, OFFICE OF OIL AND GAS
NOTICE OF PLANNED OPERATION

Notice Time Requirement: notice shall be provided no later than the filing date of permit application.
Date of Notice: 03/14/2019 **Date Permit Application Filed:** 6/17/19

Delivery method pursuant to West Virginia Code § 22-6A-16(c)

- CERTIFIED MAIL HAND
- RETURN RECEIPT REQUESTED DELIVERY

Pursuant to W. Va. Code § 22-6A-16(c), no later than the date for filing the permit application, an operator shall, by certified mail return receipt requested or hand delivery, give the surface owner whose land will be used for the drilling of a horizontal well notice of the planned operation. The notice required by this subsection shall include: (1) A copy of this code section; (2) The information required to be provided by subsection (b), section ten of this article to a surface owner whose land will be used in conjunction with the drilling of a horizontal well; and (3) A proposed surface use and compensation agreement containing an offer of compensation for damages to the surface affected by oil and gas operations to the extent the damages are compensable under article six-b of this chapter. (d) The notices required by this section shall be given to the surface owner at the address listed in the records of the sheriff at the time of notice.

Notice is hereby provided to the SURFACE OWNER(s)
(at the address listed in the records of the sheriff at the time of notice):

Name: <u>Coastal Lumber Company</u>	Name: _____
Address: <u>P.O. Box 709, Buckhannon, WV 26201</u> ✓	Address: _____

Notice is hereby given:

Pursuant to West Virginia Code § 22-6A-16(c), notice is hereby given that the undersigned well operator has developed a planned operation on the surface owner's land for the purpose of drilling a horizontal well on the tract of land as follows:

State: <u>West Virginia</u>	UTM NAD 83	Easting: <u>1632286.1163</u>
County: <u>Wetzel</u>		Northing: <u>369873.5219</u>
District: <u>Green</u>	Public Road Access:	<u>CR 13, CR 13/3 and CR 13/6</u>
Quadrangle: <u>Center Point</u>	Generally used farm name:	_____
Watershed: <u>Fishing Creek</u>		

This Notice Shall Include:

Pursuant to West Virginia Code § 22-6A-16(c), this notice shall include: (1) A copy of this code section; (2) The information required to be provided by W. Va. Code § 22-6A-10(b) to a surface owner whose land will be used in conjunction with the drilling of a horizontal well; and (3) A proposed surface use and compensation agreement containing an offer of compensation for damages to the surface affected by oil and gas operations to the extent the damages are compensable under article six-b of this chapter. Additional information related to horizontal drilling may be obtained from the Secretary, at the WV Department of Environmental Protection headquarters, located at 601 57th Street, SE, Charleston, WV 25304 (304-926-0450) or by visiting www.dep.wv.gov/oil-and-gas/pages/default.aspx.

Well Operator: <u>Tribune Resources, LLC</u>	Address: <u>3861 Ambassador Caffery Parkway Ste. 600</u>
Telephone: <u>337-789-4064</u>	<u>Lafayette, LA 70503</u>
Email: <u>lee.lawson@tribuneresources.com</u>	Facsimile: <u>337-769-4340</u>

Oil and Gas Privacy Notice:

The Office of Oil and Gas processes your personal information, such as name, address and telephone number, as part of our regulatory duties. Your personal information may be disclosed to other State agencies or third parties in the normal course of business or as needed to comply with statutory or regulatory requirements, including Freedom of Information Act requests. Our office will appropriately secure your personal information. If you have any questions about our use or your personal information, please contact DEP's Chief Privacy Officer at depprivacyofficer@wv.gov.

RECEIVED
Office of Oil and Gas

JUN 18 2019

WV Department of
Environmental Protection



WEST VIRGINIA DEPARTMENT OF TRANSPORTATION

Division of Highways

1900 Kanawha Boulevard East • Building Five • Room 110
Charleston, West Virginia 25305-0430 • (304) 558-3505

Thomas J. Smith, P. E.
Secretary of Transportation/
Commissioner of Highways

February 19, 2019

Jill M. Newman
Deputy Commissioner

James A. Martin, Chief
Office of Oil and Gas
Department of Environmental Protection
601 57th Street, SE
Charleston, WV 25304

Subject: DOH Permit for the Wiley Pad, Tyler County
Wiley GRN WZ 9H Well Site

Dear Mr. Martin,

This well site will be accessed from a DOH permit #06-2013-0571 which has been transferred to Tribune Resources, LLC for access to the State Road for a well site located off of Tyler County 13/8 SLS.

The operator has signed a STATEWIDE OIL AND GAS ROAD MAINTENANCE BONDING AGREEMENTS and provided the required Bonds. This operator is currently in compliance with the DOH OIL AND GAS POLICY dated October 1, 2018.

Very Truly Yours,

Gary K. Clayton, P.E.
Regional Maintenance Engineer
Central Office O&G Coordinator

Cc: Dee Southall, Thrasher
For Tribune Resources, LLC
CH, OM, D-6
File

RECEIVED
Office of Oil and Gas

JUN 18 2019

WV Department of
Environmental Protection

Wiley Well
Fracture Additive List

Trade Name	Supplier	Purpose	Ingredients	CAS Number
Water	Company 1	Carrier/Base Fluid	Water	7732-18-5
Sand (Proppant)	PSC	Proppant	Silica Substrate	
Hydrochloric Acid (15%)	Producers Service Corp	Acidizing	Hydrochloric Acid	7647-01-0
Hydrochloric Acid (7.5%)	Producers Service Corp	Acidizing	Hydrochloric Acid	7647-01-0
PROHIB II	Producers Service Corp	Inhibitor	Dimethylcocoamine, bis(chloroethyl) ether, diquatarnary ammonium salt	68607-28-3
			2-Butoxyethanol	111-76-2
			Ethylene Glycol	107-21-1
			Methyl Alcohol	67-56-1
			Nonyl Phenol Ethoxylate, Branched	127087-87-0
			Propargyl Alcohol	107-19-7
			Coco alkyldimethylamines	61788-93-0
			Water	7732-18-5
FRA 407	Producers Service Corp	Friction Reducer	Petroleum Distillates	64742-47-8
			Polyacrylamide salt	Proprietary
			Sodium Chloride	7647-14-5
			Ammonium Chloride	12125-02-9
			Ethoxylate Alcohol	Proprietary
			Tall oil	Proprietary
			Proprietary Ingredient	Proprietary
			Water	7732-18-5
BIO CLEAR 2000	Producers Service Corp	Biocide	2,2-dibromo-3-nitropropionamide	10222-01-2
			Polyether	25322-68-3
			Proprietary Ingredient	Proprietary
			Proprietary Ingredient	Proprietary
			Deionized Water	7732-18-5
PRO SCALE CLEAR 112	Producers Service Corp	Scale Inhibitor	ethylene glycol	107-21-1
			Polymer	Proprietary
			Water	7732-18-5
PRO FLO 102 M	Producers Service Corp	Surfactant	Methyl Alcohol	67-56-1
			N-dodecyl-2-pyrrolidone	2687-96-9
			Water	7732-18-5
			Ethoxylate Alcohol	Proprietary
PRO BREAKER 4	Producers Service Corp	Breaker	Ethylene Glycol	107-21-1
			Sucrose	57-50-1
			Polyether Polyol	9003-11-6
			Sodium Bicarbonate	144-55-8
			Hexamethylenetetramine	100-97-0
			Proprietary Ingredient	Proprietary
			Proprietary Ingredient	Proprietary
			Proprietary Ingredient	Proprietary
			Water	7732-18-5
PRO GEL 4.0L	Producers Service Corp	Gelling Agent	Distillates (Petroleum), hydrotreated light	64742-47-8
			Nonylphenol, Ethoxylate	9016-45-9
			Guar Gum	9000-30-0
			Nonionic Surfactant	60828-78-6

RECEIVED
Office of Oil and Gas

JUN 18 2019

WV Department of
Environmental Protection

WILEY GRN WZ WELL PAD AS-BUILT

GREEN & McELROY DISTRICT, WETZEL & TYLER COUNTY, WV
DECEMBER 2015

REVISED 4-22-19

PLANS PREPARED BY:

BOORD BENCHEK & ASSOCIATES, INC.
ENGINEERING, SURVEYING, CONSTRUCTION AND MINING
SERVICES
SOUTHPOINTE, PA 15317 PHONE: 724-746-1055



TWO WORKING DAYS PRIOR TO EXCAVATION, THE CONTRACTOR MUST CONTACT THE WV ONE CALL SYSTEM, INC., 1-800-245-4848
TICKET NUMBER: 1503403104

SHEET INDEX

1. TITLE SHEET
- 2-3. EVACUATION ROUTE/
PREVAILING WINDS
4. AS-BUILT OVERVIEW
- 5-36. AS-BUILT
- 37-49. ACCESS ROAD PROFILE
50. RECLAMATION PLAN OVERVIEW
- 51-82. RECLAMATION PLAN
- 83-84. DETAILS

TOTAL DISTURBED AREA: 42.3 ACRES
ROAD DISTURBED AREA: 34.7 ACRES
WILEY PAD DISTURBED AREA: 5.7 ACRES
REILLY PAD DISTURBED AREA: 1.9 ACRES

OWNER



TRIBUNE
RESOURCES

TRIBUNE RESOURCES, LLC
3861 AMBASSADOR CAFFERY PARKWAY
LAFAYETTE, LA 70503

**WVDEP OOG
ACCEPTED AS-BUILT**

WJ 4/23/2019


WILEY N GRN WZ API NUMBER'S

1H 47-103-03098
2H 47-103-03099
3H 47-103-03100
4H 47-103-03101
5H 47-103-03102
6H 47-103-03103
7H 47-103-03104
8H 47-103-03105
9H 47-103-03147
10H 47-103-03148
12HU 47-103-03121

REILLY S GRN WZ API NUMBER'S

1H 47-103-03088
2H 47-103-03089
3H 47-103-03090
4H 47-103-03091
5H 47-103-03092
6H 47-103-03093
7H 47-103-03094
8H 47-103-03095

ACCESS ROAD LENGTH: 21,183'
ACCESS ROAD AVG. WIDTH: 17'
WELL PAD ELEVATION: 1288'



ANDREW BENCHEK
P.E.

DATE

SITE LOCATION



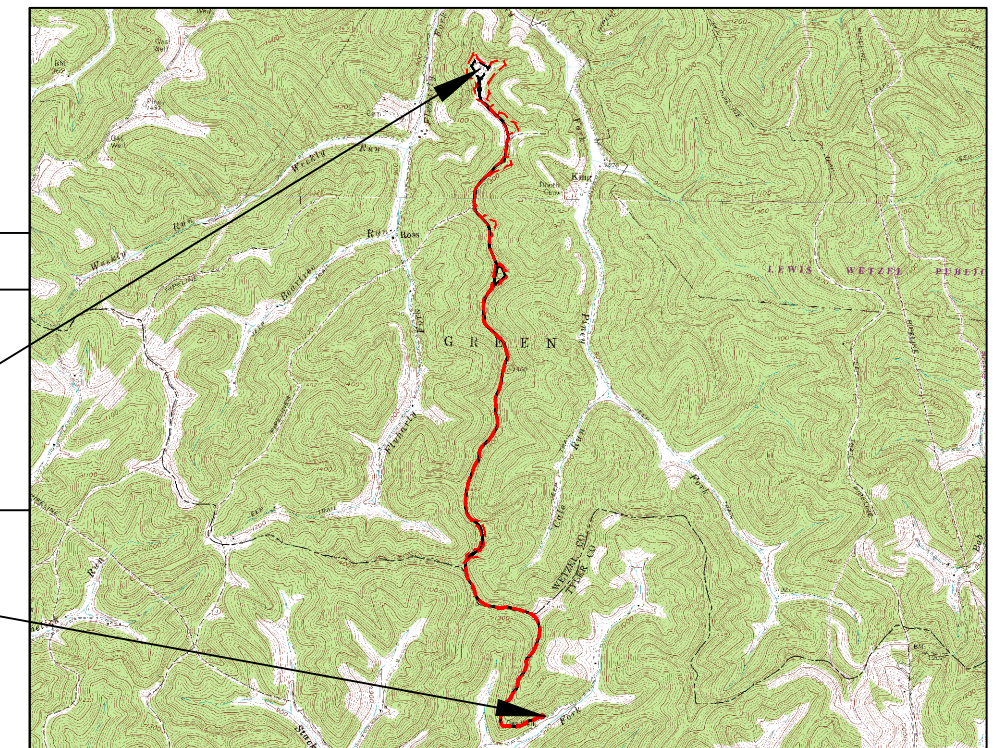
PROPERTY OWNER PROJECT BOUNDARY ACREAGE

PROPERTY OWNER	PARCEL #	ACRES
WV DEPARTMENT OF NATURAL RESOURCES COMMERCE DIVISION	5-8-22	2.3
WV DEPARTMENT OF NATURAL RESOURCES COMMERCE DIVISION	5-8-8	0.4
WV DEPARTMENT OF NATURAL RESOURCES COMMERCE DIVISION	5-8-9	4.4
JAMES & BETTY McCOY	5-8-10.1	0.6
COASTAL FOREST RESOURCES	5-26-13	1.2
STATE OF WV PUBLIC LD CORP. DEPT. OF COMM. LBR & ENVIR. DNR	5-26-14	2.6
STATE OF WV PUBLIC LD CORP. DEPT. OF COMM. LBR & ENVIR. DNR	5-26-7	2.3
STATE OF WV PUBLIC LD CORP. DEPT. OF COMM. LBR & ENVIR. DNR	5-26-2	0.5
STATE OF WV PUBLIC LD CORP. DEPT. OF COMM. LBR & ENVIR. DNR	5-26-1	3.3
WV STATE OF COMMERCE BUREAU OF NATURAL RESOURCES DIV. PUBLIC	5-26-6	0.03
DALLISON LUMBER	5-23-37	0.5
J.S. BOOTH ESTATE	5-23-33	0.8
J.S. BOOTH ESTATE	5-23-38	0.7
JOHN S. KNIGHT	5-23-32	0.3
THEODORE J. & PAULA ADAMEROVICH	5-23-26	3.4
HG ENERGY LLC.	5-23-25.1	0.3
HG ENERGY LLC.	5-23-21.1	0.2
WILLIAM B. & SARAH E. BASSETT	5-23-23	0.1
TAMMY A. & DARLENE MORRIS	5-23-12	0.51
CLINTON & KAREN S. HARRIS	5-23-18	1.1
LLOYD J. & BETTY PRINE	5-23-8	7.66
COASTAL FOREST RESOURCES	5-23-4	9.1

COORDINATES

CENTER OF WELLS
(NAD 83)
LAT: 39.509409°
LONG: 80.691827°
(NAD 27)
LAT: 39.509327°
LONG: 80.692005°

SITE ENTRANCE
(NAD 83)
LAT: 39.463195°
LON: 80.684883°
(NAD 27)
LAT: 39.463112°
LONG: 80.685060°

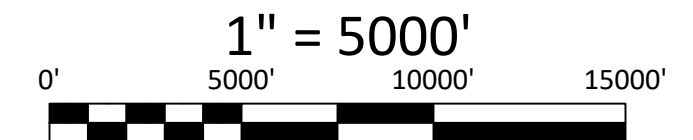


TITLE SHEET

WILEY GRN WZ WELL PAD
GREEN & McELROY DISTRICT, WETZEL & TYLER COUNTY, WV

SHEET

1
OF
84



**WVDEP OOG
ACCEPTED AS-BUILT**

WJ 4/23/2019

LLOYD J. & BETTY
PRINE
TAX MAP & PARCEL
5-23-8
45.00 ACRES

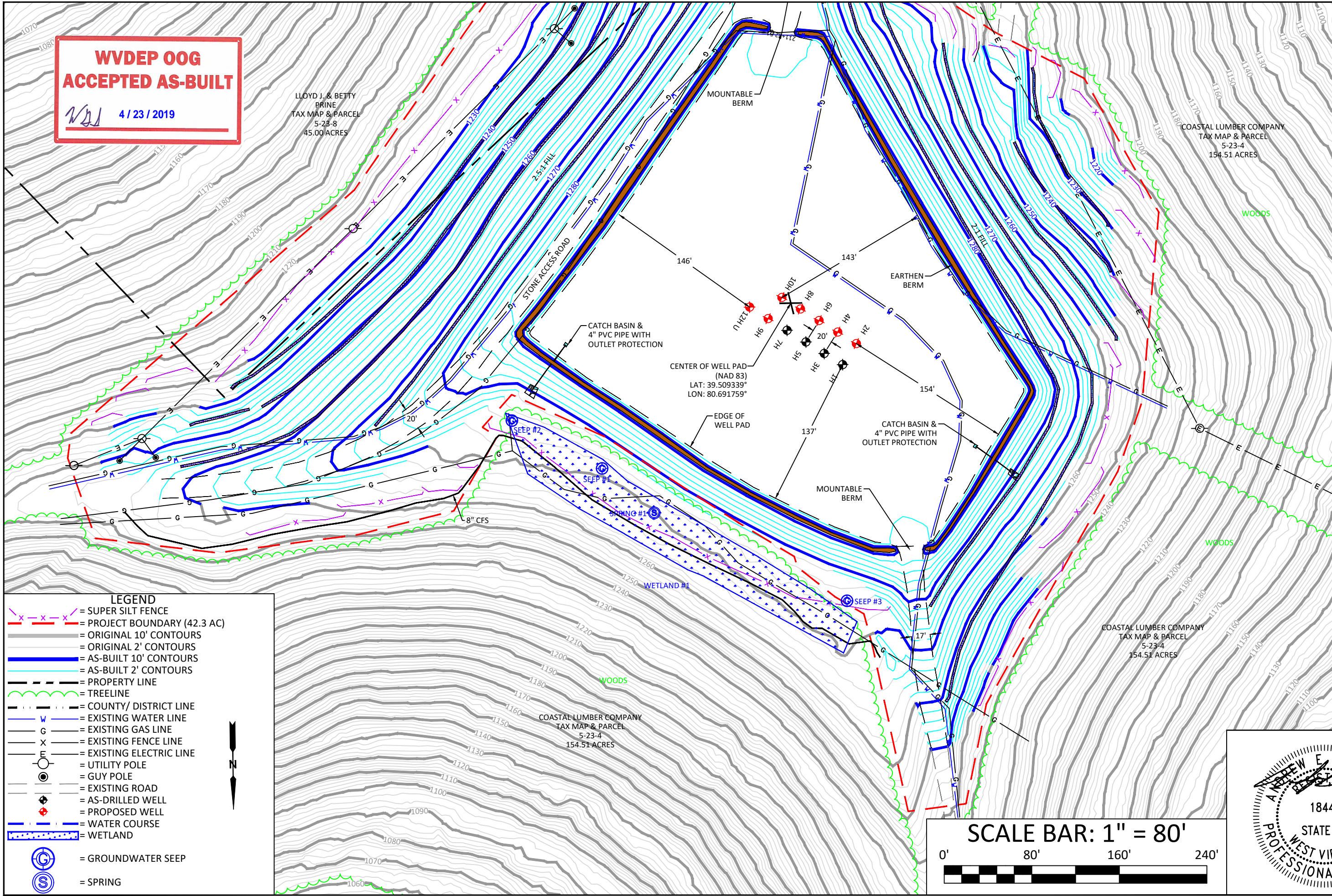
COASTAL LUMBER COMPANY
TAX MAP & PARCEL
5-23-4
154.51 ACRES

BOORD, BENCHEK and ASSOC., INC.
Engineering, Surveying, Construction,
and Mining Services
Southpointe, PA 15317 Phone: 724-746-1055

AS-BUILT

THIS DOCUMENT WAS PREPARED BY:
BOORD, BENCHEK AND ASSOC., INC.
FOR: TRIBUNE RESOURCES, LLC
SHEET 34 OF 84

DATE:
DECEMBER 2015
WILEY GRN WZ
WELL PAD
GREEN & MCELROY
DISTRICTS,
WETZEL & TYLER
COUNTIES, WV



LEGEND

- = SUPER SILT FENCE
- = PROJECT BOUNDARY (42.3 AC)
- = ORIGINAL 10' CONTOURS
- = ORIGINAL 2' CONTOURS
- = AS-BUILT 10' CONTOURS
- = AS-BUILT 2' CONTOURS
- = PROPERTY LINE
- = TREELINE
- = COUNTY/ DISTRICT LINE
- = EXISTING WATER LINE
- = EXISTING GAS LINE
- = EXISTING FENCE LINE
- = EXISTING ELECTRIC LINE
- = UTILITY POLE
- = GUY POLE
- = EXISTING ROAD
- = AS-DRILLED WELL
- = PROPOSED WELL
- = WATER COURSE
- = WETLAND
- = GROUNDWATER SEEP
- = SPRING

