

- ⊙ Proposed Gas Well
- ⊙ Located Corner, as noted
- Surface Tract Lines
- Reference Line
- Lease Boundary
- Creek or Drain
- ⊙ WV County Route
- ⊙ WV State Route


(⊙) Denotes Location of Well on United States Topographic Maps



I, the undersigned, hereby certify that this plat is correct to the best of my knowledge and belief and shows all the information required by law and the regulations issued and prescribed by the Department of Environmental Protection.

Ben R. Singleton

P.S. 2092



FILE NO: 49-20
 DRAWING NO: Michael Kuhn 4H
 SCALE: 1" = 2000'
 MINIMUM DEGREE OF ACCURACY: 1:2500
 PROVEN SOURCE OF ELEVATION: NGS CORS Station



DATE: April 30 20 21
 OPERATOR'S WELL NO.: Michael Kuhn 4H
 API WELL NO 46A
 47 - 103 - 03412
 STATE COUNTY PERMIT

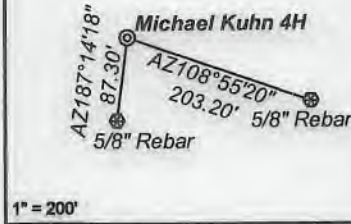
WELL TYPE: OIL GAS LIQUID INJECTION WASTE DISPOSAL
 (IF GAS) PRODUCTION: STORAGE DEEP SHALLOW
 LOCATION: ELEVATION: 1509' WATERSHED Knob Fork of West Virginia Fork Fishing Creek QUADRANGLE: Big Run
 DISTRICT: Center COUNTY: Wetzel
 SURFACE OWNER: Rachel Elizabeth Wyatt & Sheldon R. Norris ACREAGE: 36.40
 ROYALTY OWNER: Michael G. Kuhn LEASE NO: 870238 ACREAGE: 202
 PROPOSED WORK: DRILL CONVERT DRILL DEEPER FRACTURE OR STIMULATE PLUG OFF OLD FORMATION
 PERFORATE NEW FORMATION OTHER PHYSICAL CHANGE IN WELL (SPECIFY)
 PLUG AND ABANDON CLEAN OUT AND REPLUG TARGET FORMATION: Marcellus ESTIMATED DEPTH: 7751'

WELL OPERATOR: EQT Production Company DESIGNATED AGENT: Joseph C. Mallow
 ADDRESS: 400 Woodcliff Drive ADDRESS: 115 Professional Place PO Box 280
 Canonsburg, PA 15317 Bridgeport, WV 26330

06/25/2021

**Michael Kuhn 4H
Michael Kuhn
EQT Production Company**

Well References



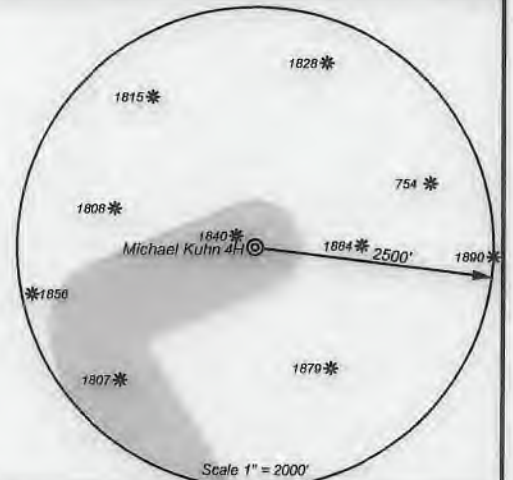
Notes:

Michael Kuhn 4H coordinates are
 NAD 27 N: 407,853.86 E: 1,709,435.53
 NAD 27 Lat: 39.615216 Long: -80.531418
 NAD 83 UTM N: 4,385,165.58 E: 540,238.12
 Michael Kuhn 4H Landing Point coordinates are
 NAD 27 N: 406,515.82 E: 1,707,941.70
 NAD 27 Lat: 39.611495 Long: -80.536665
 NAD 83 UTM N: 4,384,750.32 E: 539,789.79
 Michael Kuhn 4H Bottom Hole coordinates are
 NAD 27 N: 399,499.63 E: 1,712,157.58
 NAD 27 Lat: 39.592366 Long: -80.521419
 NAD 83 UTM N: 4,382,634.22 E: 541,109.82
 West Virginia Coordinate system of 1927 (North Zone)
 based upon Differential GPS Measurements.
 Plat orientation, corner and well ties are based upon
 the grid north meridian.
 Well location references are based upon the grid north
 meridian.
 UTM coordinates are NAD83, Zone 17, Meters.

Tract I.D.	Tax Map No.	Parcel No.	County	District	Surface Tract Owner	Acres
1	20	32	Wetzel	Center	Rachel Elizabeth Wyatt & Sheldon R. Norris	36.40
2	20	35	Wetzel	Center	Rachel Elizabeth Wyatt & Sheldon R. Norris	54.00
3	20	38	Wetzel	Center	William B. Francik Sr. & Pamela Spinosa	65.68
4	4	10	Wetzel	Grant	William B. & Pamela S. Francik	78.78
5	9	3	Wetzel	Grant	William B. & Pamela S. Francik	59.00
6	9	11	Wetzel	Grant	Elizabeth Amundson, et al.	53.37
7	9	21	Wetzel	Grant	Gregory & Michael Delaney	59.90
8	9	4	Wetzel	Grant	Gregory & Michael Delaney	59.00
9	9	27	Wetzel	Grant	Burt Barr	47.17
10	9	38	Wetzel	Grant	Terry L. & Carolyn M. Fry	155.08
11	9	39	Wetzel	Grant	Coastal Forest Resources Company	128.00
13	20	31	Wetzel	Center	Rachel Elizabeth Wyatt & Sheldon R. Norris	40.00
14	20	27	Wetzel	Center	Robert E. & Linda E. Rix	48.75
15	20	18	Wetzel	Center	Robert E. & Linda E. Rix	60.10
16	13	8	Wetzel	Church	William B. Francik Jr.	48.44
17	17	1	Wetzel	Church	Buck Buster Hunt Club of WV Inc.	100.00
18	20	36	Wetzel	Center	Rachel Elizabeth Wyatt & Sheldon R. Norris	45.00
19	20	37	Wetzel	Center	William B. & Pamela S. Francik	67.50
20	20	33	Wetzel	Center	Myrna L. Phelps Trust	68.00
21	4	5	Wetzel	Grant	Carney J. Stoneking, et al.	100.00
22	4	8	Wetzel	Grant	Jamie A. Yoho	53.00
23	9	2	Wetzel	Grant	Liberty Holding Company	74.50
24	4	11	Wetzel	Grant	Liberty Holding Company	89.05
25	9	10	Wetzel	Grant	William B. & Pamela S. Francik	233.37
26	9	62	Wetzel	Grant	William B. & Pamela S. Francik	30.50
27	9	5	Wetzel	Grant	John E. Selwell	30.50
28	9	12	Wetzel	Grant	Burt Barr	80.28
29	9	21.2	Wetzel	Grant	David W. & Barbara L. Anderson	1.00
30	9	64	Wetzel	Grant	Celvin N. Barr, et al.	32.92
43	20	37.1	Wetzel	Grant	William Francik	0.71
44	9	12.1	Wetzel	Grant	Michael Dimey	0.008
45	9	27.1	Wetzel	Grant	David Barr	3.70




Lease No.	Owner	Acres
870153	Three Rivers Royalty II, LLC	54.00
870125	Miriam Knowles, et al.	68.00
870498	William B. Francik and Pamela S. Francik, Trustees of the William B. and Pamela S. Francik Joint Revocable Living Trust	67
870164	William B. Francik and Pamela S. Francik, Trustees of the William B. and Pamela S. Francik Joint Revocable Living Trust, et al.	76.78
870460	Mary L. Wood, et al.	50
870098	David L. Hostutler, et al.	93.875
870442	Emma Joyce Dahlin Anderson, et al.	62.25
04-9-4	Bounty Minerals, LLC	122
870665	Kevin Gump, et al.	60.75



I, the undersigned, hereby certify that this plat is correct to the best of my knowledge and belief and shows all the information required by law and the regulations issued and prescribed by the Department of Environmental Protection.

Ben R. Singleton
 P.S. 2092



SEAL

FILE NO: 49-20
 DRAWING NO: Michael Kuhn 4H
 SCALE: 1" = 2000'
 MINIMUM DEGREE OF ACCURACY: 1:2500
 PROVEN SOURCE OF ELEVATION: NGS CORS Station



DATE: April 30 20 21
 OPERATOR'S WELL NO.: Michael Kuhn 4H
 API WELL NO 464
 47 - 103 - 03412
 STATE COUNTY PERMIT

WELL TYPE: OIL GAS LIQUID INJECTION WASTE DISPOSAL
 (IF GAS) PRODUCTION: STORAGE DEEP SHALLOW
 LOCATION: ELEVATION: 1509' WATERSHED Knob Fork of West Virginia Fork Fishing Creek QUADRANGLE: Big Run
 DISTRICT: Center COUNTY: Wetzel 06/25/2021
 SURFACE OWNER: Rachel Elizabeth Wyatt & Sheldon R. Norris ACREAGE: 36.40
 ROYALTY OWNER: Michael G. Kuhn LEASE NO: 870238 ACREAGE: 202
 PROPOSED WORK: DRILL CONVERT DRILL DEEPER FRACTURE OR STIMULATE PLUG OFF OLD FORMATION
 PERFORATE NEW FORMATION OTHER PHYSICAL CHANGE IN WELL (SPECIFY)
 PLUG AND ABANDON CLEAN OUT AND REPLUG TARGET FORMATION: Marcellus ESTIMATED DEPTH: 7751'

WELL OPERATOR: EQT Production Company DESIGNATED AGENT: Joseph C. Mallow
 ADDRESS: 400 Woodcliff Drive ADDRESS: 115 Professional Place PO Box 280
 Canonsburg, PA 15317 Bridgeport, WV 26330