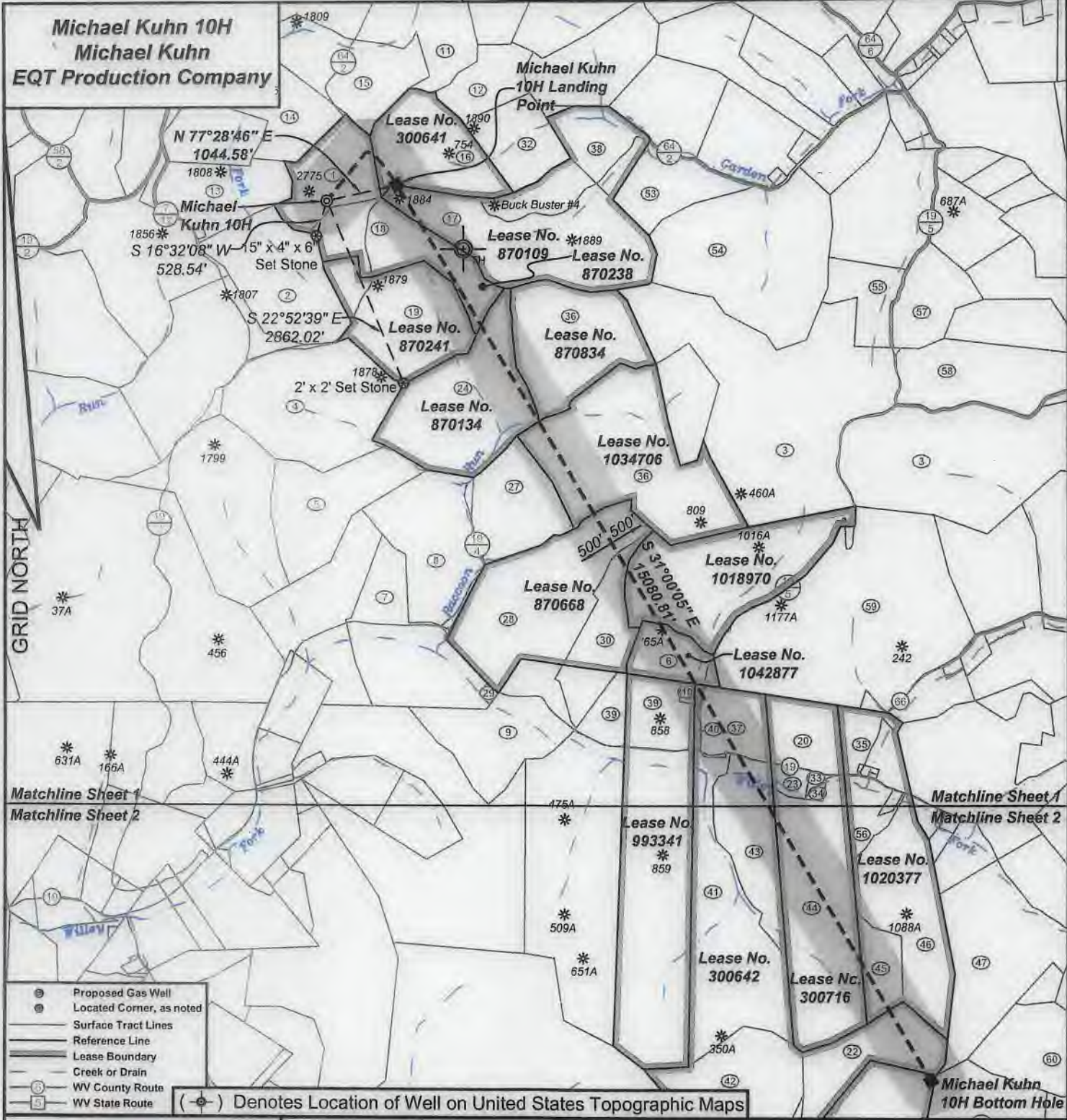


TH: 8793' LAT: 39-37-30


TH: 3583' LON: 80-30-00



I, the undersigned, hereby certify that this plat is correct to the best of my knowledge and belief and shows all the information required by law and the regulations issued and prescribed by the Department of Environmental Protection.

*Ben R. Singleton*

P.S. 2092



FILE NO: 49-20  
 DRAWING NO: Michael Kuhn 10H  
 SCALE: 1" = 2000'  
 MINIMUM DEGREE OF ACCURACY: 1:2500  
 PROVEN SOURCE OF ELEVATION: NGS CORS Station

STATE OF WEST VIRGINIA  
 DEPARTMENT OF ENVIRONMENTAL PROTECTION  
 OIL AND GAS DIVISION

DATE: April 30 20 21  
 OPERATOR'S WELL NO.: Michael Kuhn 10H  
 API WELL NO  
 47 - 103 - 03414  
 STATE COUNTY PERMIT

WELL TYPE:  OIL  GAS  LIQUID INJECTION  WASTE DISPOSAL  
 (IF GAS) PRODUCTION:  STORAGE  DEEP  SHALLOW  
 LOCATION: ELEVATION: 1509' WATERSHED: Knob Fork of West Virginia Fork Fishing Creek QUADRANGLE: Big Run  
 DISTRICT: Center COUNTY: Wetzel  
 SURFACE OWNER: Rachel Elizabeth Wyatt & Sheldon R. Norris ACREAGE: 36.40  
 ROYALTY OWNER: Michael G. Kuhn LEASE NO: 870238 ACREAGE: 202  
 PROPOSED WORK:  DRILL  CONVERT  DRILL DEEPER  FRACTURE OR STIMULATE  PLUG OFF OLD FORMATION  
 PERFORATE NEW FORMATION  OTHER PHYSICAL CHANGE IN WELL (SPECIFY)  
 PLUG AND ABANDON  CLEAN OUT AND REPLUG TARGET FORMATION: Marcellus ESTIMATED DEPTH: 7751'

WELL OPERATOR: EQT Production Company DESIGNATED AGENT: Joseph C. Mallow  
 ADDRESS: 400 Woodcliff Drive ADDRESS: 115 Professional Place PO Box 280  
 Canonsburg, PA 15317 Bridgeport, WV 26330

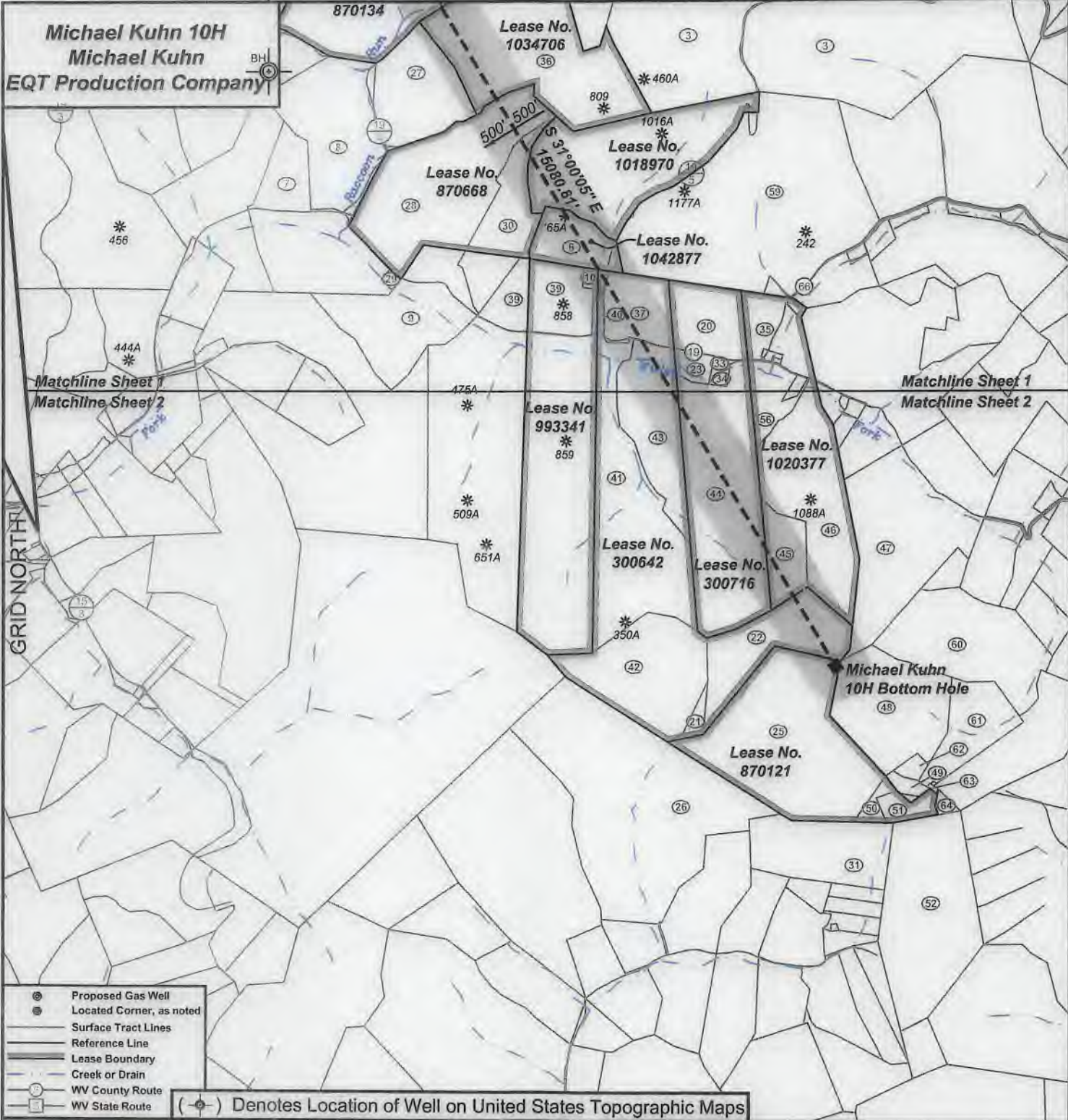
06/25/2021



BH: 11609' LAT: 39-35-00

BH: 1006' LON: 80-27-30

Michael Kuhn 10H  
Michael Kuhn  
EQT Production Company




- ⊙ Proposed Gas Well
- ⊙ Located Corner, as noted
- Surface Tract Lines
- Reference Line
- Lease Boundary
- Creek or Drain
- ⊙ WV County Route
- ⊙ WV State Route

(⊙) Denotes Location of Well on United States Topographic Maps



I, the undersigned, hereby certify that this plat is correct to the best of my knowledge and belief and shows all the information required by law and the regulations issued and prescribed by the Department of Environmental Protection.

*Ben R. Singleton*  
P.S. 2092



SEAL

FILE NO: 49-20  
DRAWING NO: Michael Kuhn 10H  
SCALE: 1" = 2000'  
MINIMUM DEGREE OF ACCURACY: 1:2500  
PROVEN SOURCE OF ELEVATION: NGS CORS Station

STATE OF WEST VIRGINIA  
DEPARTMENT OF ENVIRONMENTAL PROTECTION  
OIL AND GAS DIVISION

DATE: April 30 20 21  
OPERATOR'S WELL NO.: Michael Kuhn 10H  
API WELL NO  
47 - 103 - 03444  
STATE COUNTY PERMIT

WELL TYPE:  OIL  GAS  LIQUID INJECTION  WASTE DISPOSAL  
(IF GAS) PRODUCTION:  STORAGE  DEEP  SHALLOW  
LOCATION: ELEVATION: 1509' WATERSHED: Knob Fork of West Virginia Fork Fishing Creek QUADRANGLE: Big Run  
DISTRICT: Center COUNTY: Wetzel  
SURFACE OWNER: Rachel Elizabeth Wyatt & Sheldon R. Norris ACREAGE: 36.40  
ROYALTY OWNER: Michael G. Kuhn LEASE NO: 870238 ACREAGE: 202  
PROPOSED WORK:  DRILL  CONVERT  DRILL DEEPER  FRACTURE OR STIMULATE  PLUG OFF OLD FORMATION  
 PERFORATE NEW FORMATION  OTHER PHYSICAL CHANGE IN WELL (SPECIFY)  
 PLUG AND ABANDON  CLEAN OUT AND REPLUG TARGET FORMATION: Marcellus ESTIMATED DEPTH: 7751'

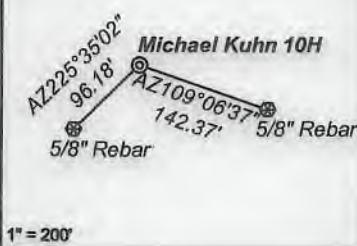
06/25/2021

WELL OPERATOR: EQT Production Company DESIGNATED AGENT: Joseph C. Mallow  
ADDRESS: 400 Woodcliff Drive ADDRESS: 115 Professional Place PO Box 280  
Canonsburg, PA 15317 Bridgeport, WV 26330



**Michael Kuhn 10H**  
**Michael Kuhn**  
**EQT Production Company**

**Well Reference**




**Notes:**

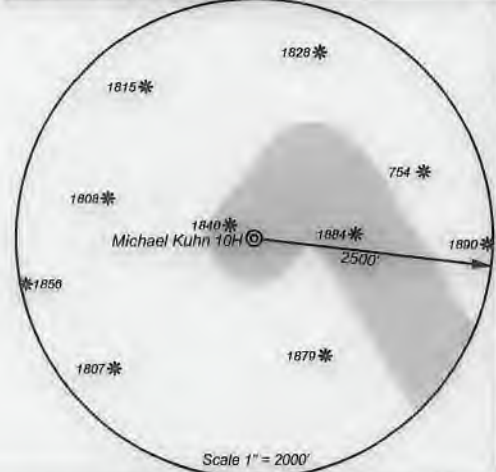
Michael Kuhn 10H coordinates are  
NAD 27 N: 407,834.57 E: 1,709,493.23  
NAD 27 Lat: 39.615165 Long: -80.531212  
NAD 83 UTM N: 4,385,160.00 E: 540,255.80  
Michael Kuhn 10H Landing Point coordinates are  
NAD 27 N: 408,061.03 E: 1,710,512.98  
NAD 27 Lat: 39.615819 Long: -80.527602  
NAD 83 UTM N: 4,385,234.19 E: 540,565.33  
Michael Kuhn 10H Bottom Hole coordinates are  
NAD 27 N: 395,134.42 E: 1,718,280.46  
NAD 27 Lat: 39.580572 Long: -80.499521  
NAD 83 UTM N: 4,381,335.49 E: 542,997.41  
West Virginia Coordinate system of 1927 (North Zone)  
based upon Differential GPS Measurements.  
Plat orientation, corner and well ties are based upon  
the grid north meridian.  
Well location references are based upon the grid north  
meridian.  
UTM coordinates are NAD83, Zone 17, Meters.

Tract I.D.	Tax Map No.	Parcel No.	County	District	Surface Tract Owner	Acres
1	20	32	Wetzel	Center	Rachel Elizabeth Wyatt & Sheldon R. Norris	36.40
2	20	35	Wetzel	Center	Rachel Elizabeth Wyatt & Sheldon R. Norris	54.00
3	5	1	Wetzel	Grant	Raccoon Run Properties LLC	370.01
4	4	10	Wetzel	Grant	William B. & Pamela S. Frank	76.78
5	9	3	Wetzel	Grant	William B. & Pamela S. Frank	50.00
6	10	9	Wetzel	Grant	Gregory A. Burdine	22.50
7	9	21	Wetzel	Grant	Gregory & Michael Dulaney	59.90
8	9	4	Wetzel	Grant	Gregory & Michael Dulaney	59.00
9	9	27	Wetzel	Grant	Burt Barr	47.17
10	10	19	Wetzel	Grant	Robert Chipps	2.41
11	20	5	Wetzel	Center	Robert F. & Linda E. Rix	107.00
12	13	6	Wetzel	Church	William B. & Pamela S. Frank	26.50
13	20	31	Wetzel	Center	Rachel Elizabeth Wyatt & Sheldon R. Norris	40.00
14	20	27	Wetzel	Center	Robert E. & Linda E. Rix	48.75
15	20	18	Wetzel	Center	Robert E. & Linda E. Rix	60.10
16	13	8	Wetzel	Church	William B. Frank Jr.	48.44
17	17	1	Wetzel	Church	Buck Buster Hunt Club of WV Inc.	100.00
18	20	36	Wetzel	Center	Rachel Elizabeth Wyatt & Sheldon R. Norris	45.00
19	20	37	Wetzel	Center	William B. & Pamela S. Frank	67.50
20	10	21	Wetzel	Grant	John Gump Jr. & Mary Jo Gump	25.00
21	15	5	Wetzel	Grant	Donald J. D'Lusky, et al.	2.75
22	15	1	Wetzel	Grant	Timothy E. Tibbs	43.20
23	10	38.1	Wetzel	Grant	Brooks Hinerman	5.00
24	4	11	Wetzel	Grant	Liberty Holding Company	89.05
25	15	7	Wetzel	Grant	Timothy E. Tibbs	119.00
26	15	12	Wetzel	Grant	Donald J. D'Lusky, et al.	147.50
27	9	5	Wetzel	Grant	John E. Seiwel	36.50
28	9	12	Wetzel	Grant	Burt Barr	80.29
29	9	21.2	Wetzel	Grant	David W. & Barbara L. Anderson	1.00
30	9	64	Wetzel	Grant	Colin N. Bari, et al.	32.92
31	15	13	Wetzel	Grant	Donald W. & Dianna White	40.00
32	13	9	Wetzel	Church	William B. Frank Jr.	25.00
33	10	49	Wetzel	Grant	Brooks & Donna J. Hinerman	1.28
34	10	30	Wetzel	Grant	Timmy D. Chambers	1.05
35	10	31	Wetzel	Grant	John Gump Jr. & Mary Jo Gump	16.33
36	4	12	Wetzel	Grant	Robert L. McCann Jr. & Andrew S. McCann	100.78
37	10	20	Wetzel	Grant	Billy J. & Frances J. Higgins Irrevocable Trust	21.06
38	13	10	Wetzel	Church	Buck Buster Hunt Club of WV Inc.	27.50
39	10	18	Wetzel	Grant	Michael J. & Patricia L. Barber	35.00
40	10	20.1	Wetzel	Grant	Robert Rix	2.21
41	10	29	Wetzel	Grant	Billy J. & Frances J. Higgins Irrevocable Trust	89.31
42	15	5	Wetzel	Grant	Donald J. D'Lusky, et al.	43.20
43	10	29.2	Wetzel	Grant	Randy R. Rex	40.00
44	10	35	Wetzel	Grant	Timmy D. Chambers	69.87
45	10	39	Wetzel	Grant	Timmy D. Chambers	16.36
46	10	32	Wetzel	Grant	Richard E. & Jay A. Gillih	80.00
47	10	40	Wetzel	Grant	Ronald K. Gump & Deloris P. Gump	64.50
48	15	8	Wetzel	Grant	Coastal Forest Resources Company	40.00
49	15	14	Wetzel	Grant	Rich Roger	2.70
50	15	7.2	Wetzel	Grant	Minnie E. O'Bannon	6.00
51	15	7.1	Wetzel	Grant	Donald W. & Dianna White	7.80
52	15	26	Wetzel	Grant	William Jack & Beverly L. Barr	78.22
53	18	4	Wetzel	Church	Andrew Pintas	31.80
54	18	2	Wetzel	Church	David Brickstein, et al.	98.50
55	18	10	Wetzel	Church	Shawn W. & Carolyn L. Blair	19.00
56	10	33	Wetzel	Grant	Brady Greif	5.56
57	18	11	Wetzel	Church	Thomas E. Kohl	29.00
58	18	17	Wetzel	Church	Cecil Summers	67.30
59	10	2.1	Wetzel	Grant	Richard L. Ebright	139.19
60	15	2	Wetzel	Grant	Coastal Forest Resources Company	61.00
61	15	10	Wetzel	Grant	Coastal Forest Resources Company	29.64
62	15	9	Wetzel	Grant	Coastal Forest Resources Company	2.50
63	15	15	Wetzel	Grant	Charleston Welding Co LLC	0.21
64	15	37	Wetzel	Grant	Coastal Forest Resources Company	1.45

**Michael Kuhn**



Lease No.	Owner	Acres
300641	Bulah Deloris Ballard	48,438.74
870109	Buckbusters Hunting Club of WVA, LLC	127.5
870238	Michael G. Kuhn, et al.	202
870241	Shiben Estates, Inc	67.5
870134	Liberty Holding Company, Inc.	89
870834	Shiben Estates, Inc., et al.	60.75
1034706	Andrew S. McCann, et al.	107.75
870688	Valerie D. Preat, et al.	103
1018970	Three Rivers Royalty, LLC, et al.	75
1042877	Liberty Holding Company	22.775
300642	Waco Oil & Gas Co., Inc., et al.	256
300716	Bounty Minerals LLC, et al.	122
1020377	Patrick Harold Hasenbuhler, et al.	110
993341	Three Rivers Royalty II, LLC, et al.	137
300642	Oxy USA Inc., et al.	256
870121	Beverly Kay Campbell, et al.	117



*I, the undersigned, hereby certify that this plat is correct to the best of my knowledge and belief and shows all the information required by law and the regulations issued and prescribed by the Department of Environmental Protection.*

*Ben B. Singleton*

P.S. 2092



SEAL

FILE NO: 49-20  
DRAWING NO: Michael Kuhn 10H  
SCALE: 1" = 2000'  
MINIMUM DEGREE OF ACCURACY: 1:2500  
PROVEN SOURCE OF ELEVATION: NGS CORS Station

**STATE OF WEST VIRGINIA**  
**DEPARTMENT OF ENVIRONMENTAL PROTECTION**  
**OIL AND GAS DIVISION**

DATE: April 30 20 21  
OPERATOR'S WELL NO.: Michael Kuhn 10H  
API WELL NO  
47 - 103 - 03414  
STATE COUNTY PERMIT

WELL TYPE:  OIL  GAS  LIQUID INJECTION  WASTE DISPOSAL  
(IF GAS) PRODUCTION:  STORAGE  DEEP  SHALLOW  
LOCATION: ELEVATION: 1509' WATERSHED: Knob Fork of West Virginia Fork Fishing Creek QUADRANGLE: Big Run  
DISTRICT: Center COUNTY: Wetzel  
SURFACE OWNER: Rachel Elizabeth Wyatt & Sheldon R. Norris ACREAGE: 36.40  
ROYALTY OWNER: Michael G. Kuhn LEASE NO: 870238 ACREAGE: 202  
PROPOSED WORK:  DRILL  CONVERT  DRILL DEEPER  FRACTURE OR STIMULATE  PLUG OFF OLD FORMATION  
 PERFORATE NEW FORMATION  OTHER PHYSICAL CHANGE IN WELL (SPECIFY)  
 PLUG AND ABANDON  CLEAN OUT AND REPLUG TARGET FORMATION: Marcellus ESTIMATED DEPTH: 7751'

WELL OPERATOR: EQT Production Company DESIGNATED AGENT: Joseph C. Mallow  
ADDRESS: 400 Woodcliff Drive ADDRESS: 115 Professional Place PO Box 280  
Canonsburg, PA 15317 Bridgeport, WV 26330