


Antero Resources
Well No. Daags 1H
As-Drilled
 Antero Resources Corporation



Top Hole Coordinates, As-drilled data, and information was provided by Antero Resources Corporation. Allegheny Surveys Inc. (ASI) is not certifying the data and information provided. ASI is not responsible for any errors or inaccuracies with the data and information that has been provided.

I, the undersigned, hereby certify that this plat is correct to the best of my knowledge and belief and shows all the information required by law and the rules issued and prescribed by the Department of Environmental Protection.

Bradley D. Miller
 Bradley D. Miller, P.S. 2167



47-103-0672

As-Drilled Well No. Daags Unit 1H

2000'

47-103-1103A

Note: 0 water well was found within 2000' of proposed well. No occupied dwellings or buildings 2,500 square feet or larger used to house or shelter dairy cattle or poultry husbandry are located within 625' of the center of the well pad.

- Legend**
- Proposed gas well
 - Monument, as noted
 - Existing Well, as noted
 - Digitized Well, as noted
 - Creek or Drain
 - Road
 - Surface boundary (approx.)
 - Interior surface tracts (approx.)

785' to Bottom Hole

4,588' to Top Hole

TOP HOLE LATITUDE 39 - 32 - 30
 BTM HOLE LATITUDE 39 - 30 - 00

Daags Unit 1H As-Drilled
POE Coordinates
 West Virginia
 Coordinate System
 of 1927, North Zone
 N: 376,282.99'
 E: 1,654,708.57'
 Latitude: 39°31'35.97"
 Longitude: 80°43'26.88"
 UTM Zone 17, NAD 1983
 N: 4,375,268.411m
 E: 523,724.921m

BTM Hole 7.5' Spot

LONGITUDE 80 - 42 - 30
 5,597' to Top Hole
 1,086' to Bottom Hole

Notes
 West Virginia Coordinate System of 1927, North Zone based upon Differential GPS Measurements.

Well No. Daags Unit 1H Top Hole coordinates are
 N: 376,153.71' Latitude: 39°31'34.67"
 E: 1,654,575.48' Longitude: 80°43'28.56"

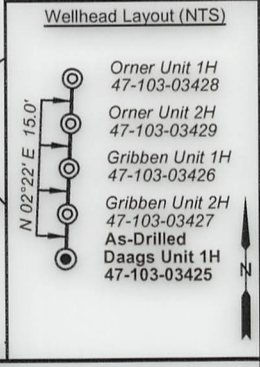
Bottom Hole coordinates are
 N: 365,438.44' Latitude: 39°29'49.27"
 E: 1,658,235.17' Longitude: 80°42'40.01"

UTM Zone 17, NAD 1983

Top Hole Coordinates Bottom Hole Coordinates
 N: 4,375,228.346m N: 4,371,982.489m
 E: 523,685.029m E: 524,854.365m

Plat orientation and corner and well references are based upon the grid north meridian. Well location references are based upon the magnetic meridian.

	Bearing	Dist.
L1	S 09°41' E	1,583.9'
L2	S 21°07' W	1,846.7'
L3	N 72°53' W	911.6'
L4	N 18°58' W	1,283.9'



FILE NO: 325-34-G-17

DRAWING NO: Daags 1H As-Drilled

SCALE: 1" = 1500'

MINIMUM DEGREE OF ACCURACY: Submeter

PROVEN SOURCE OF ELEVATION: CORS, Monroe County, OH

STATE OF WEST VIRGINIA
 DEPARTMENT OF ENVIRONMENTAL PROTECTION
OIL AND GAS DIVISION

DATE: July 12 20 22

OPERATOR'S WELL NO. Daags Unit 1H

API WELL NO

47 - 103 - 03425

STATE COUNTY PERMIT

WELL TYPE: OIL GAS LIQUID INJECTION WASTE DISPOSAL
 (IF GAS) PRODUCTION: STORAGE DEEP SHALLOW

LOCATION: ELEVATION: 1,308' WATERSHED: Fishing Creek QUADRANGLE: TH: Pine Grove BH: Center Point

DISTRICT: Green Dallison COUNTY: Wetzel

SURFACE OWNER: Lumber, Inc. ACREAGE: 60.5

ROYALTY OWNER: Joan B. Hoge Trust; Waco Oil & Gas Co. Inc.; BRC Appalachian Minerals I, LLC; LEASE NO: ACREAGE: 15.51; 122.7; 13.25

PROPOSED WORK: DRILL CONVERT DRILL DEEPER FRACTURE OR STIMULATE PLUG OFF OLD FORMATION
 PERFORATE NEW FORMATION OTHER PHYSICAL CHANGE IN WELL (SPECIFY) As-Drilled 7,228' TVD

PLUG AND ABANDON CLEAN OUT AND REPLUG TARGET FORMATION: Marcellus Shale ESTIMATED DEPTH: 18,879' MD

WELL OPERATOR: Antero Resources Corporation DESIGNATED AGENT: Dianna Stamper - CT Corporation System

ADDRESS: 1615 Wynkoop Street ADDRESS: 5400 D Big Tyler Road
 Denver, CO 80202 Charleston, WV 25313


03/17/2023



ID	TM/Par	Owner	Bk/Pg	Acres
1	20-13	Dallison Lumber Inc.	440/243	208.00
2	20-17	Christopher N. Kise	420/812	34.30
3	20-25	Unknown Owner	---/---	42.00
4	20-36	Louisa Bassett	165/304	1.50
5	20-35	Louisa Bassett & Mrs. Irvin Bassett	168/157	72.00
6	20-33	David Edward Arthurs, et al	347/49	26.50
7	20-32	Tony E. & Marion L. Crabtree	365/337	43.50
8	20-34	Columbia Gas Transmission Corp.	263/164	12.00
9	20-35	Louisa Bassett & Mrs. Irvin Bassett	168/157	62.00
10	22-8	Robert P. & Carolyn J. Kocher	291/332	42.12
11	22-9	Coastal Forest Resources Co.	444/105	94.80
12	22-17	Gerald W. Dulaney	364/110	58.20
13	22-16	Dallison Lumber Inc.	353/112	95.10
14	22-29	Timothy L. Yoho	377/411	50.00
15	22-22	Everett F. & Linda Coen	248/442	8.00
16	22-34.1	Coastal Forest Resources Co.	444/105	129.00
17	22-26	San-dee N. Stradley, et al	424/12	6.99
18	22-30	Donna J. Nixon	W84/662	23.00
19	25-2	Coastal Forest Resources Co.	444/105	61.93
20	22-35	Blue Racer Midstream, LLC	471/226	2.25
21	22-36	Sandra K. Brown	W58/552	28.80
22	22-37	Sandra K. Brown	W58/552	27.00

Leases	
A	Joan B. Hoge Trust
B	Waco Oil & Gas Company Inc.
C	BRC Appalachian Minerals I, LLC
D	Morris Mountaineer Oil & Gas, LLC
E	Shiben Estates, Inc.
F	Franklin D. & Lilly M. Tennant
G	Shiben Estates, Inc.
H	Antero Minerals, LLC
I	S.A. Smith, et al
J	Lillie Blanche Smith Testamentary Trust
K	Joyce E. Henry Revocable Living Trust
L	Robert Okey Whiting
M	Tribune Resources Minerals, LLC
N	Lucius Hoge, et al

FILE NO: 325-34-G-17
 DRAWING NO: Daags 1H As-Drilled
 SCALE: 1" = 1500'
 MINIMUM DEGREE OF ACCURACY: Submeter
 PROVEN SOURCE OF ELEVATION: CORS, Monroe County, OH


STATE OF WEST VIRGINIA
 DEPARTMENT OF ENVIRONMENTAL PROTECTION
OIL AND GAS DIVISION

DATE: July 12 2022
 OPERATOR'S WELL NO. Daags Unit 1H
 API WELL NO
 47 - 103 - 03425
 STATE COUNTY PERMIT

WELL TYPE: OIL GAS LIQUID INJECTION WASTE DISPOSAL
 (IF GAS) PRODUCTION: STORAGE DEEP SHALLOW

LOCATION: ELEVATION: 1,308' WATERSHED: Fishing Creek QUADRANGLE: TH: Pine Grove
 DISTRICT: Green Dallison COUNTY: Wetzel BH: Center Point
 SURFACE OWNER: Lumber, Inc. Franklin D. & Lilly M. Tennant; Morris Mountaineer Oil & Gas, LLC; Tribune Resources Minerals, LLC; Antero Minerals, LLC; Joyce E. Henry Revocable Living Trust; Lucius Hoge, et al; Shiben Estates, Inc. (2); S.A. Smith, et al; ACREAGE: 60.5
 ROYALTY OWNER: Joan B. Hoge Trust; Waco Oil & Gas Co. Inc.; BRC Appalachian Minerals I, LLC; LEASE NO: ACREAGE: 15.51; 122.7; 13.25

PROPOSED WORK: DRILL CONVERT DRILL DEEPER FRACTURE OR STIMULATE PLUG OFF OLD FORMATION
 PERFORATE NEW FORMATION OTHER PHYSICAL CHANGE IN WELL (SPECIFY) As-Drilled 7,228' TVD
 PLUG AND ABANDON CLEAN OUT AND REPLUG TARGET FORMATION: Marcellus Shale ESTIMATED DEPTH: 18,879' MD

WELL OPERATOR: Antero Resources Corporation DESIGNATED AGENT: Dianna Stamper - CT Corporation System
 ADDRESS: 1615 Wynkoop Street ADDRESS: 5400 D Big Tyler Road
 Denver, CO 80202 Charleston, WV 25313

03/17/2023