

47 1 03 03 5 6 6 P

WW-7
8-30-06



West Virginia Department of Environmental Protection
Office of Oil and Gas

WELL LOCATION FORM: GPS

API: 47-103- WELL NO.: 8191

FARM NAME: J. DAWSON

RESPONSIBLE PARTY NAME: WEST VIRGINIA LAND RESOURCES INC.

COUNTY: WETZEL DISTRICT: CHURCH

QUADRANGLE: HUNDRED W.VA, PA

SURFACE OWNER: JOHN W. HAYES

ROYALTY OWNER: _____

UTM GPS NORTHING: 4,390,249 m (1260)

UTM GPS EASTING: 551,303 m GPS ELEVATION: 384 m


The Responsible Party named above has chosen to submit GPS coordinates in lieu of preparing a new well location plat for a plugging permit or assigned API number on the above well. The Office of Oil and Gas will not accept GPS coordinates that do not meet the following requirements:

1. Datum: NAD 1983, Zone: 17 North, Coordinate Units: meters, Altitude: height above mean sea level (MSL) – meters.
2. Accuracy to Datum – 3.05 meters
3. Data Collection Method:

Survey grade GPS _____ : Post Processed Differential _____
 Real-Time Differential _____
 Mapping Grade GPS X : Post Processed Differential X
 Real-Time Differential _____

4. Letter size copy of the topography map showing the well location.

I the undersigned, hereby certify this data is correct to the best of my knowledge and belief and shows all the information required by law and the regulations issued and prescribed by the Office of Oil and Gas.


Signature

Professional Surveyor
Title

FEBRUARY 2, 2023
Date

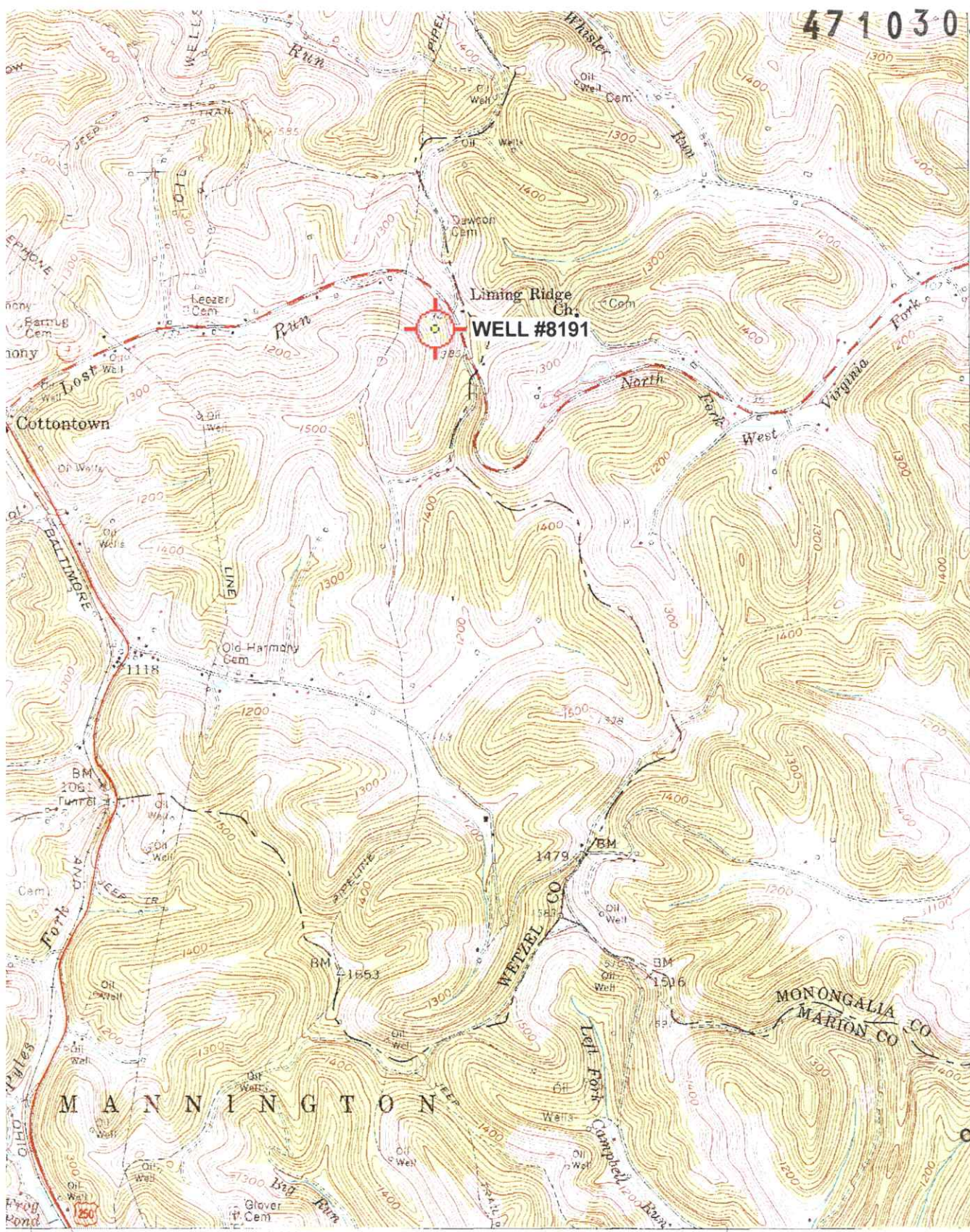
RECEIVED
Office Of Oil and Gas

FEB 21 2023

WV Department of
Environmental Protection

03/03/2023 McCoy

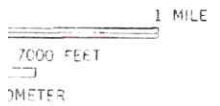
4710303566P



4391
40'
4389
4388
120 000 FEET (PA.)
80°22'30"

RECEIVED
Office Of Oil and Gas
FEB 21 2023
WV Department of Environmental Protection
(MANNINGTON)
4563 III SE

1:250 000 FEET (PA.)
25' 52' 53'



ROAD CLASSIFICATION

- Heavy-duty ————
- Medium-duty ————
- Light-duty ————
- Unimproved dirt ————
- U.S. Route
- State Route



HUNDRED, W. VA. 03/03/2023

NW/4 MANNINGTON 15' QUADRANGLE
M2027 E W9022 517 5