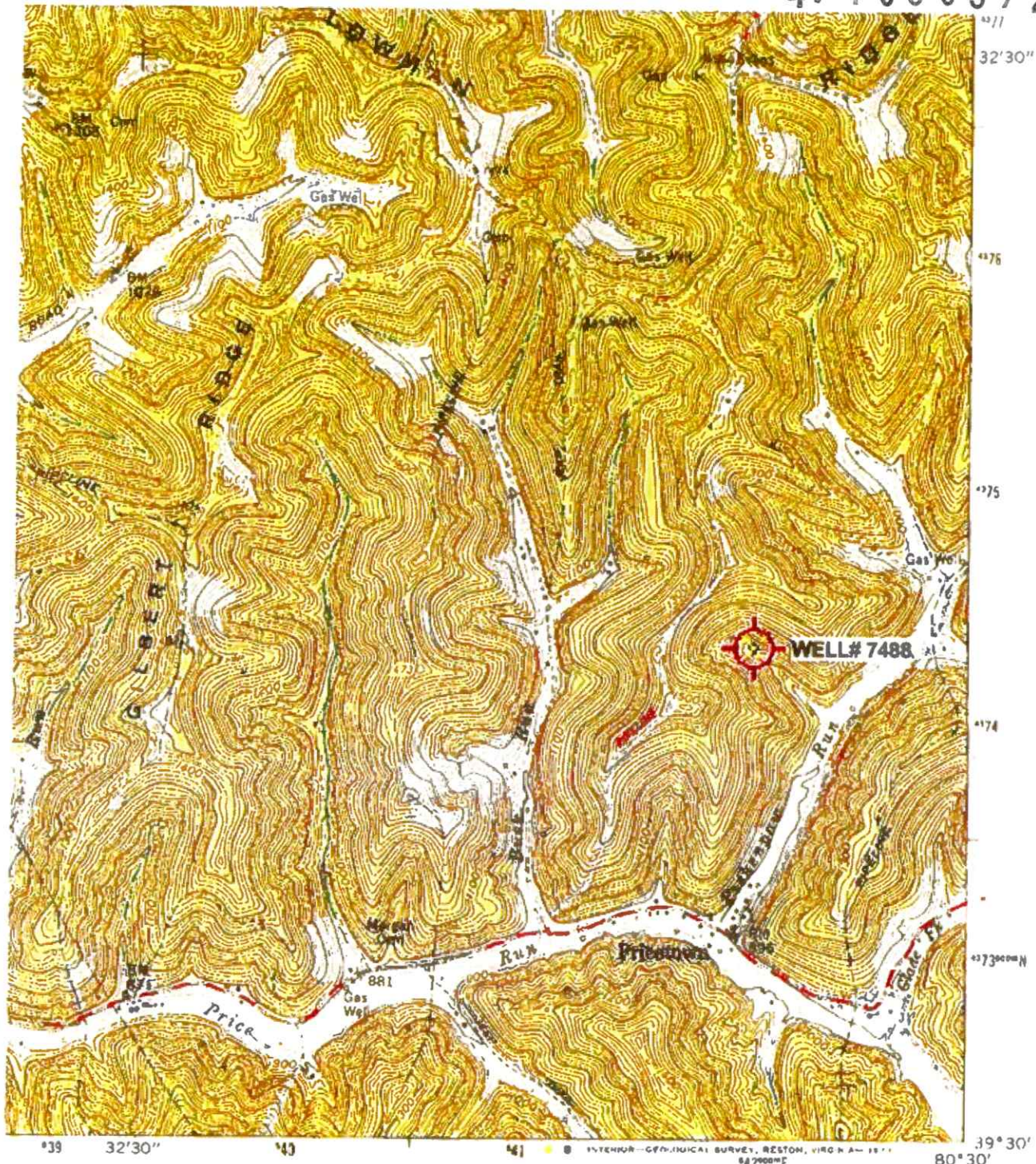


4710303720



1 MILE
0 FEET
EN

ROAD CLASSIFICATION

Heavy duty		Light duty	
Medium duty		Unimproved dirt	
Slate Route			



Revisions shown in purple compiled in cooperation with State of West Virginia agencies from aerial photographs taken 1976. This information not to be checked.

JFST

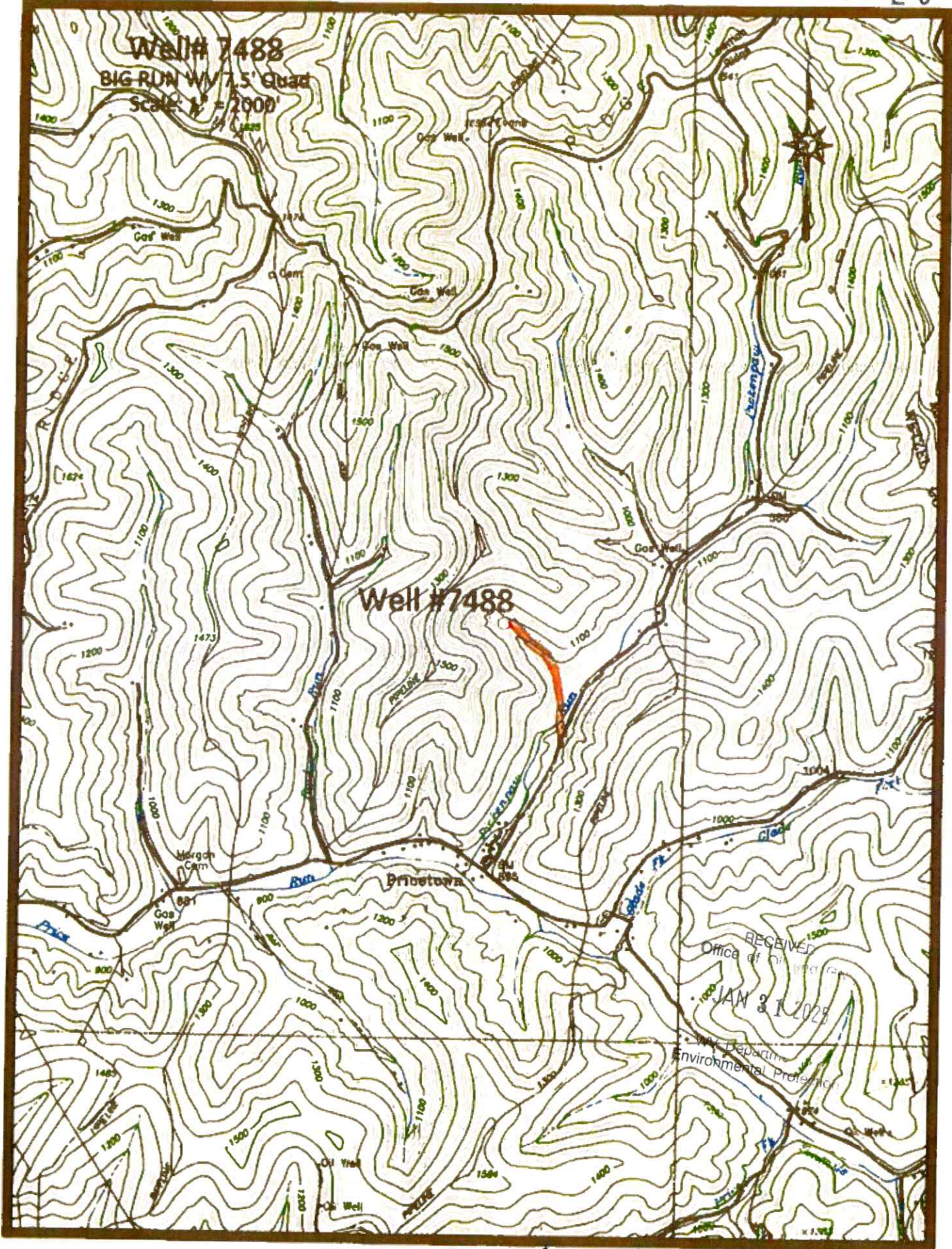
BIG RUN, W. VA.
 SE/4 LITTLETON 15 QUADRANGLE
 N3930—W8030/7.5
 1960
 AMS 4803 II SE—SERIES V854

(WALLACE)
 4803 II NW
 RECEIVED
 Office of Oil and Gas
 JAN 31 2025
 WV Department of
 Environmental Protection

'Big Run; WV' Scale: 1" = 0.379Mi 610M 2,000Ft, 1 Mi = 2.640", 1 cm = 240M

02/14/2025

Well# 7488
BIG RUN WM 7.5' Quad
Scale: 1" = 2000'



 Access Road

Well# 7488
BIG RUN WV 7.5' Quad
Scale: 1" = 500'



Well# 7488

PIPELINE

1300

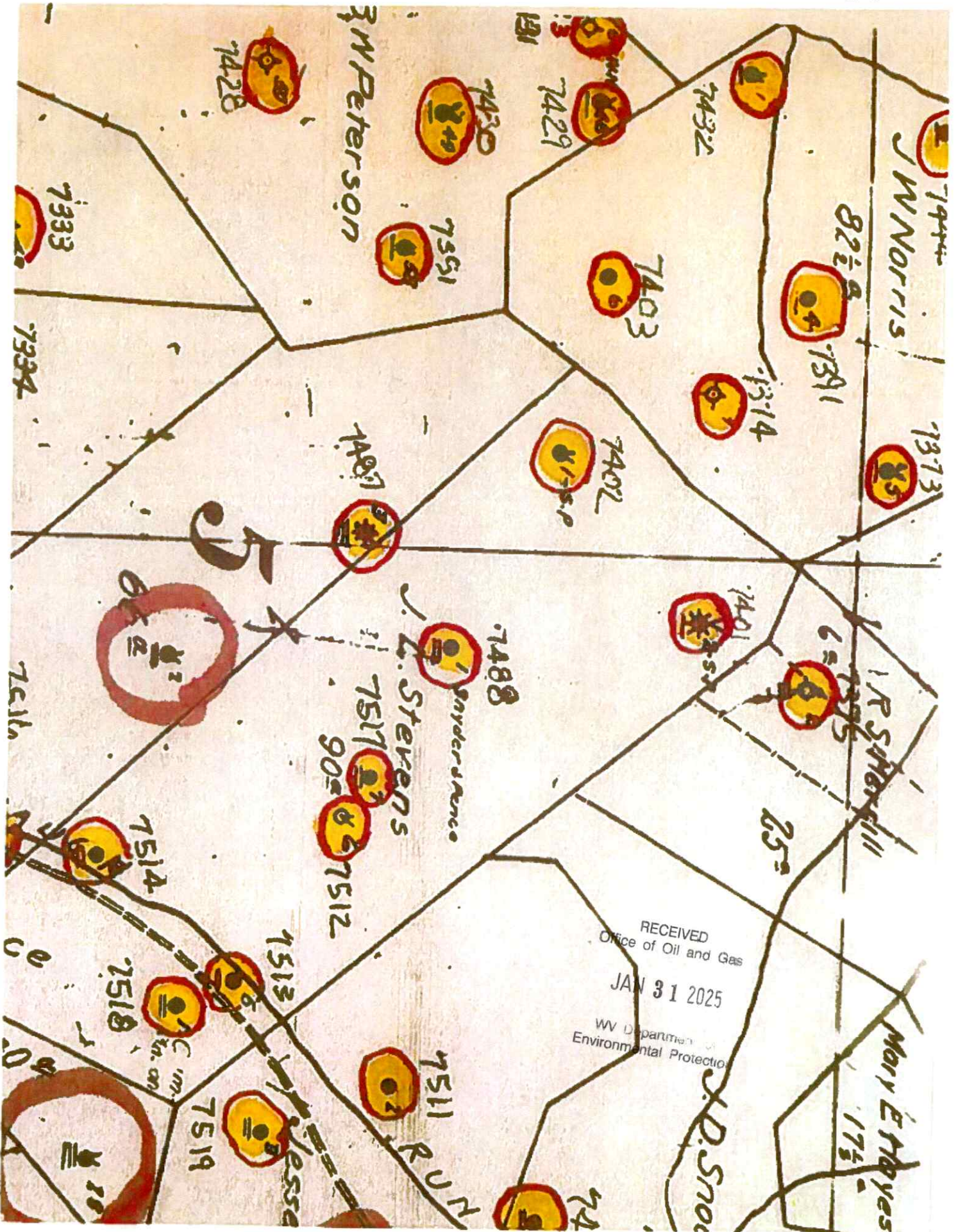
1500

1100

RECEIVED
Office of Oil and Gas
JAN 31 2025
WV Department of
Environmental Protection

Run

Access Road



4710303720

WW-7
8-30-06



West Virginia Department of Environmental Protection
Office of Oil and Gas

WELL LOCATION FORM: GPS

API: 47-103-72184 WELL NO.: 7488

FARM NAME: J.L. STEVENS 1

RESPONSIBLE PARTY NAME: WEST VIRGINIA LAND RESOURCES INC.

COUNTY: WETZEL DISTRICT: GRANT

QUADRANGLE: BIG RUN WV

SURFACE OWNER: DOUGLAS SMITH

ROYALTY OWNER: _____

UTM GPS NORTHING: 4,374,767 m

UTM GPS EASTING: 540,801 m GPS ELEVATION: 329 m

The Responsible Party named above has chosen to submit GPS coordinates in lieu of preparing a new well location plat for a plugging permit or assigned API number on the above well. The Office of Oil and Gas will not accept GPS coordinates that do not meet the following requirements:

1. Datum: NAD 1983, Zone: 17 North, Coordinate Units: meters, Altitude: height above mean sea level (MSL) - meters.

2. Accuracy to Datum 3.05 meters

3. Data Collection Method:

Survey grade GPS : Post Processed Differential


Real-Time Differential

Mapping Grade GPS : Post Processed Differential

Real-Time Differential

4. Letter size copy of the topography map showing the well location.

I the undersigned, hereby certify this data is correct to the best of my knowledge and belief and shows all the information required by law and the regulations issued and prescribed by the Office of Oil and Gas.


Signature

PS 2002

Title

JANUARY 6, 2025

Date

RECEIVED
Office of Oil and Gas

JAN 31 2025

WV Department of
Environmental Protection

02/14/2025