



west virginia department of environmental protection

Office of Oil and Gas
601 57th Street, S.E.
Charleston, WV 25304
(304) 926-0450
fax: (304) 926-0452

Harold D. Ward, Cabinet Secretary
www.dep.wv.gov

Monday, October 27, 2025
WELL WORK PERMIT
Horizontal 6A / New Drill

EQT PRODUCTION COMPANY
2200 ENERGY DRIVE

CANONSBURG , PA 15317

Re: Permit approval for Fracslap 5H
47-103-03770-00-00

This well work permit is evidence of permission granted to perform the specified well work at the location described on the attached pages and located on the attached plat, subject to the provisions of Chapter 22 of the West Virginia Code of 1931, as amended, and all rules and regulations promulgated thereunder, and to any additional specific conditions and provisions outlined in the pages attached hereto. Notification shall be given by the operator to the Oil and Gas Inspector at least 24 hours prior to the construction of roads, locations, and/or pits for any permitted work. In addition, the well operator shall notify the same inspector 24 hours before any actual well work is commenced and prior to running and cementing casing. Spills or emergency discharges must be promptly reported by the operator to 1-800-642-3074 and to the Oil and Gas Inspector.

Please be advised that form WR-35, Well Operators Report of Well Work is to be submitted to this office within 90 days of completion of permitted well work, as should form WR-34 Discharge Monitoring Report within 30 days of discharge of pits, if applicable. Failure to abide by all statutory and regulatory provisions governing all duties and operations hereunder may result in suspension or revocation of this permit and, in addition, may result in civil and/or criminal penalties being imposed upon the operators.

Per 35 CSR 4-5.2.g this permit will expire in two (2) years from the issue date unless permitted well work is commenced. If there are any questions, please feel free to contact me at (304) 926- 0450.


H. Jason Harmon
Acting Chief

Operator's Well Number: Fracslap 5H
Farm Name: Edward M & Kathleen A Baldauf & Jeffrey R & Julieanna M B
U.S. WELL NUMBER: 47-103-03770-00-00
Horizontal 6A New Drill
Date Issued: 10/27/2025

Promoting a healthy environment.

10/31/2025

PERMIT CONDITIONS

West Virginia Code § 22-6A-8(d) allows the Office of Oil and Gas to place specific conditions upon this permit. Permit conditions have the same effect as law. Failure to adhere to the specified permit conditions may result in enforcement action.

CONDITIONS

1. This proposed activity may require permit coverage from the United States Army Corps of Engineers (USACE). Through this permit, you are hereby being advised to consult with USACE regarding this proposed activity.
2. If the operator encounters an unanticipated void, or an anticipated void at an unanticipated depth, the operator shall notify the inspector within 24 hours. Modifications to the casing program may be necessary to comply with W. Va. Code § 22-6A-5a (12), which requires drilling to a minimum depth of thirty feet below the bottom of the void, and installing a minimum of twenty (20) feet of casing. Under no circumstance should the operator drill more than one hundred (100) feet below the bottom of the void or install less than twenty (20) feet of casing below the bottom of the void.
3. When compacting fills, each lift before compaction shall not be more than 12 inches in height, and the moisture content of the fill material shall be within limits as determined by the Standard Proctor Density test of the actual soils used in specific engineered fill, ASTM D698, Standard Test Method for Laboratory Compaction Characteristics of Soil Using Standard Effort, to achieve 95 % compaction of the optimum density. Each lift shall be tested for compaction, with a minimum of two tests per lift per acre of fill. All test results shall be maintained on site and available for review.
4. Operator shall install signage per § 22-6A-8g (6) (B) at all source water locations included in their approved water management plan within 24 hours of water management plan activation.
5. Oil and gas water supply wells will be registered with the Office of Oil and Gas and all such wells will be constructed and plugged in accordance with the standards of the Bureau for Public Health set forth in its Legislative rule entitled *Water Well Regulations*, 64 C.S.R. 19. Operator is to contact the Bureau of Public Health regarding permit requirements. In lieu of plugging, the operator may transfer the well to the surface owner upon agreement of the parties. All drinking water wells within fifteen hundred feet of the water supply well shall be flow tested by the operator upon request of the drinking well owner prior to operating the water supply well.
6. Pursuant to the requirements pertaining to the sampling of domestic water supply wells/springs the operator shall, no later than thirty (30) days after receipt of analytical data provide a written copy to the Chief and any of the users who may have requested such analyses.
7. Notification shall be given by the operator to the Oil and Gas Inspector at least 24 hours prior to the construction of roads, locations and/or pits for any permitted work. In addition, the well operator shall notify the same inspector 24 hours before any actual well work is commenced and prior to running and cementing casing. Also, 24 hours prior to the initiation of the completion process the operator shall notify the Chief or his designee.
8. During the completion process the operator shall monitor annular pressures and report any anomaly noticed to the chief or his designee immediately.
9. If any explosion or other accident causing loss of life or serious personal injury occurs in or about a well or well work on a well, the well operator or its contractor shall give notice, stating the particulars of the explosion or accident, to the oil and gas inspector and the Chief, within 24 hours of said accident.
10. During the casing and cementing process, in the event cement does not return to the surface, the oil and gas inspector shall be notified within 24 hours.
11. The operator shall provide to the Office of Oil and Gas the dates of each of the following within 30 days of their occurrence: completion of construction of the well pad, commencement of drilling, cessation of drilling, completion of any other permitted well work, and completion of the well. Such notice shall be provided by sending an email to DEPOOGNotify@wv.gov.

10/31/2025

STATE OF WEST VIRGINIA
DEPARTMENT OF ENVIRONMENTAL PROTECTION, OFFICE OF OIL AND GAS
WELL WORK PERMIT APPLICATION

1) Well Operator:	<u>EQT Production Company</u>	<u>306686</u>	<u>Wetzel</u> ✓	<u>Church</u> ✓	<u>Hundred</u> ✓
		Operator ID	County	District	Quadrangle

2) Operator's Well Number: 5H ✓ Well Pad Name: Fracslap

3) Farm Name/Surface Owner: Edward M. Baldauf, Jeffrey & Julieanna Baldauf Public Road Access: WV-7

4) Elevation, current ground: 1427' (built) Elevation, proposed post-construction: 1427' (built)

5) Well Type (a) Gas X Oil _____ Underground Storage _____
Other _____
(b) If Gas Shallow X Deep _____
Horizontal X

6) Existing Pad: Yes or No Yes ✓

7) Proposed Target Formation(s), Depth(s), Anticipated Thickness and Expected Pressure(s):
Marcellus, 7,744', 52', 2,620 psi

8) Proposed Total Vertical Depth: 7,744' ✓

9) Formation at Total Vertical Depth: Marcellus ✓

10) Proposed Total Measured Depth: 8,201' ✓

11) Proposed Horizontal Leg Length: 0

12) Approximate Fresh Water Strata Depths: 1,156', 1,163' ✓

13) Method to Determine Fresh Water Depths: Offset wells - 103-30382, 103-30006, 103-30696, 103-30559

14) Approximate Saltwater Depths: 1,979', 1,985', 3,357'

15) Approximate Coal Seam Depths: 815'-820', 1,049'-1,052', 1,156'-1,163'

16) Approximate Depth to Possible Void (coal mine, karst, other): N/A

17) Does Proposed well location contain coal seams directly overlying or adjacent to an active mine? Yes _____ No X

(a) If Yes, provide Mine Info: Name: _____
Depth: _____
Seam: _____
Owner: _____

RECEIVED
Office of Oil and Gas

SEP 25 2025

WV Department of
Environmental Protection

18)

CASING AND TUBING PROGRAM

TYPE	Size (in)	New or Used	Grade	Weight per ft. (lb/ft)	FOOTAGE: For Drilling (ft)	INTERVALS: Left in Well (ft)	CEMENT: Fill-up (Cu. Ft.)/CTS
Conductor	26	New	A252	85.6	53	53 ✓	45 ft ³ / CTS
Fresh Water	13 3/8	New	J-55	54.5	1213	1213 ✓	1100 ft ³ / CTS ✓
Coal							
Intermediate	9 5/8	New	J-55	36	2790	2790 ✓	1050 ft ³ / CTS
Production	5 1/2	New	P-110	20	8201	8201 ✓	500' above intermediate casing
Tubing							
Liners							

TYPE	Size (in)	Wellbore Diameter (in)	Wall Thickness (in)	Burst Pressure (psi)	Anticipated Max. Internal Pressure (psi)	Cement Type	Cement Yield (cu. ft./k)
Conductor	26	30	0.312	1000	18	Class A/L ✓	1.04 - 1.20
Fresh Water	13 3/8	17 1/2	0.380	2730	2184	Class A/L	1.04 - 1.20
Coal							
Intermediate	9 5/8	12 3/8	0.352	3520	2816	Class A/L	1.04 - 1.20
Production	5 1/2	8 1/2	0.361	14360	11488 ✓	Class A/H/L	1.04 - 2.10
Tubing							
Liners							

PACKERS

RECEIVED
Office of Oil and Gas

Kind:				SEP 25 2025
Sizes:				WV Department of Environmental Protection
Depths Set:				

Stephen
Mccoy

Page 2 of 3
 Digitally signed by Stephen
 McCoy
 10/31/2025
 Date: 2025.08.15 08:37:37
 -04'00'

19) Describe proposed well work, including the drilling and plugging back of any pilot hole:

Drill and complete a new horizontal well in the Marcellus Formation. Drill the vertical, kick off and drill curve. Drill the lateral in the Marcellus. Cement casing.

RECEIVED
Office of Oil and Gas
SEP 25 2025

Department of
Environmental Protection

20) Describe fracturing/stimulating methods in detail, including anticipated max pressure and max rate:

Hydraulic fracturing is completed in accordance with state regulations using water recycled from previously fractured wells and obtained from freshwater sources. This water is mixed with sand and a small percentage (less than 0.1%) of chemicals (including 15% Hydrochloric acid, friction reducer, biocide, and scale inhibitor), referred to in the industry as a "slickwater" completion. Maximum anticipated internal casing pressure is expected to be approximately 10,000 psi, maximum anticipated treating rates are expected to average approximately 100 bpm. Stage lengths vary from 150 to 300 feet. Average approximately 350,000 gallons of water per stage. Sand sizes vary from 100 mesh to 20/40 mesh. Average approximately 200,000-600,000 pounds of proppant per stage.

21) Total Area to be disturbed, including roads, stockpile area, pits, etc., (acres): 35.58 acres

22) Area to be disturbed for well pad only, less access road (acres): 29.17 acres

23) Describe centralizer placement for each casing string:

- Surface: Bow spring centralizers – One centralizer at the shoe and one spaced every 500'.
- Intermediate: Bow spring centralizers– One centralizer at the shoe and one spaced every 500'.
- Production: One solid body centralizer spaced every other joint from production casing shoe to landing point. One solid body centralizer spaced every joint from landing point to planned top of cement.

24) Describe all cement additives associated with each cement type:

Conductor: No additives
Surface: Calcium Chloride. Used to speed the setting of cement slurries
Intermediate: Calcium Chloride. Used to speed the setting of cement slurries.
Production: Calcium Carbonate, Fluid Loss, Extender, Dispersent, Viscosifier, Defoamer, POZ, Bonding Agent, Retarder, Anti-Settling/Suspension Agent

25) Proposed borehole conditioning procedures:

Surface: Circulate hole clean while rotating & reciprocating the drill string until cuttings diminish at surface.
Intermediate: Circulate hole clean while rotating & reciprocating the drill string until cuttings diminish at surface.
Production: Perform a cleanup cycle by pumping 3-8 bottoms up or until the shakers are clean. Check volume of cuttings coming across the shakers every 15 minutes.

*Note: Attach additional sheets as needed.

WEST VIRGINIA GEOLOGICAL PROGNOSIS

FracSlap Tophole Permit

FracSlap

S-001223

Drilling Objectives:

Marcellus

County:

Wetzel

Elevation:

1440 KB

1427 GL

Recommended Azimuth

335 Degrees

ESTIMATED FORMATION TOPS Derived From :

4710302767

4710302580

Formation	Top (TVD)	Base (TVD)	Lithology	Comments
Fresh Water Zone	1	1163		FW @ 1156,1163,
Waynesburg Coal	815	820 Coal		Solid Coal
Sewickley Coal	1049	1052 Coal		Solid Coal
Pittsburgh Coal	1156	1163 Coal		Solid Coal
Big Lime	2487	2617 Limestone		SW @ 1979,1985,3357,
Big Injun	2617	2740 Sandstone		
Int. csg pt	2790			
Weir	2867	2887 Sandstone		Not near storage
Gordon	3312	3373 Silty Sand		
Fifty Foot	3405	3425 Silty Sand		
Bayard	3544	3630 Silty Sand		Base of Offset Well Perforations at 3357' TVD
Alexander	6032	6061 Silty Sand		
Elks	6464	7272 Gray Shales and Silts		
Sonyea	7272	7430 Gray shale		
Middlesex	7430	7473 Shale		
Genesee	7473	7555 Gray shale interbedded with black shale		
Genesee	7555	7586 Black Shale		
Tully	7586	7609 Limestone		
Hamilton	7609	7718 Gray shale with some calcareous shales		
Marcellus	7718	7770 Black Shale		
Purcell	7735	7737 Limestone		
-Lateral Zone	7744			Start Lateral at 7744'
Cherry Valley	7750	7752 Limestone		
Onondaga	7770	Limestone		

Top RR	Base RR
430	460
1283	1301
1296	1296
1460	1505
1535	1570
1546	1546
2202	2212 Base of Red Rock

Target Thickness	52 feet
Max Anticipated Rock Pressure	2620 PSI

Comments:

Intermediate casing point is recommended beneath the Big Injun to shut off any water production from the Upper Devonian sands. Intermediate casing should be cemented into the surface string, per WV regulations.

LATERAL DRILLING TOLERANCES

Mapview - Lateral:

Deviate as little as possible to the left or right of the planned wellbore.

Mapview - TD:

DO NOT EXTEND beyond recommended wellbore to avoid lease line

RECOMMENDED CASING POINTS

Fresh Water/Coal

CSG OD 13 3/8

CSG DEPTH:

1213

from ground level 1200

FW NEEDS UPDATED WITH EQT SAMPLING PRIOR TO DR

Intermediate 1:

CSG OD 9 5/8

CSG DEPTH:

2790

2777

50' Below the Big Injun

Production:

CSG OD 5 1/2

CSG DEPTH:

@ TD

@ TD

RECEIVED
Office of Oil and Gas
SEP 25 2025
WV Department of
Environmental Protection

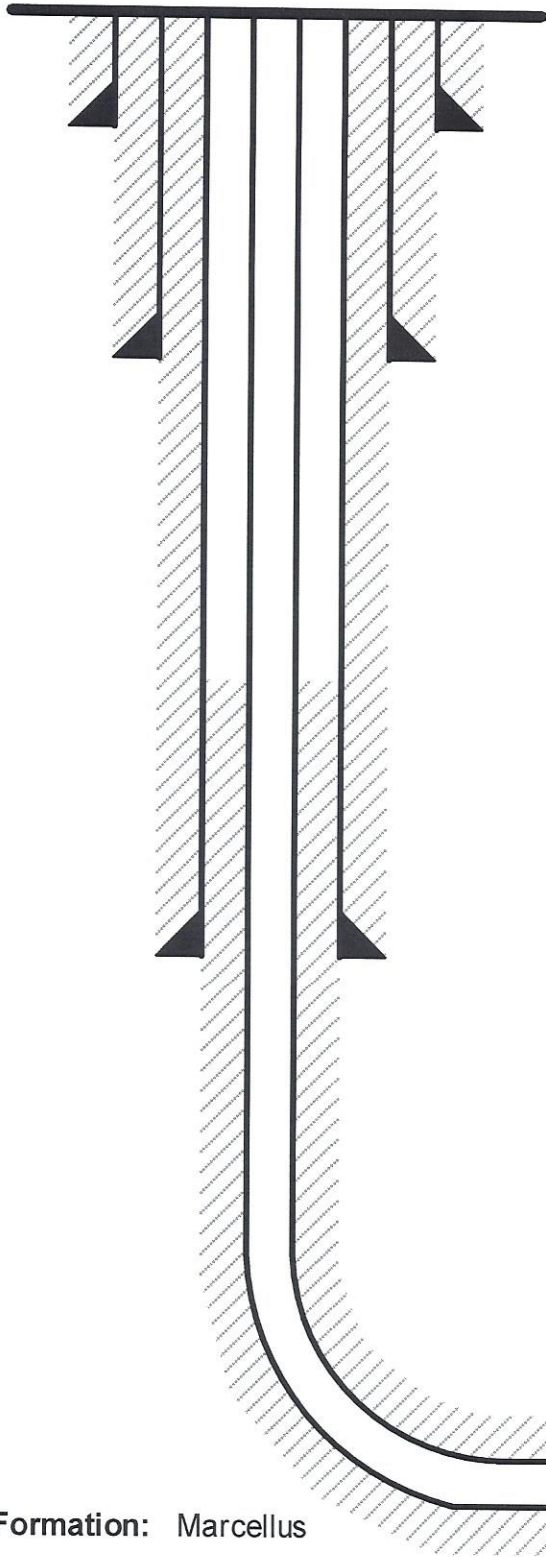
4710303770

4710303770

EQT Production**Wellbore Diagram**

Well: Fracslap 5H
 Pad: Fracslap
 Elevation: 1427' GL 1440' KB

County: Wetzel
 State: West Virginia



Conductor @ 53'

26", 85.6#, A252, cement to surface w/ Class A/L

Surface @ 1,213'

13-3/8", 54.5#, J-55, cement to surface w/ Class A/L

Intermediate @ 2,790'

9-5/8", 36#, J-55, cement to surface w/ Class A/L

RECEIVED
 Office of Oil and Gas

SEP 25 2025

West Virginia Department of
 Environmental Protection

Production @ 8,201' MD / 7,744' TVD

5-1/2", 20#, P-110, cement to 500' inside 9-5/8" w/ Class A/H/L

Formation: Marcellus

Stephen McCoy

Digitally signed by Stephen
 McCoy
 Date: 2025.08.15 08:38:15
 -04'00'

NOT TO SCALE
 10/31/2025



EQT PRODUCTION COMPANY
2200 Energy Drive | Canonsburg, PA 15317

September 18, 2025

Mr. Taylor Brewer
West Virginia Department of Environmental Protection
Office of Oil and Gas
601 57th Street SE
Charleston, WV 25304

Re: Casing on Fracslap 5H

Dear Mr. Brewer,

The 13-3/8" surface casing will be set at 1,213' KB, 50' below the deepest workable coal seam.

The 9-5/8" intermediate string will be set at 2,790' KB, 50' below the base of the Big Injun formation.

If you have any questions, please do not hesitate to contact me at 724-250-0180 or OPishioneri@eqt.com.

Sincerely,

A handwritten signature in blue ink, appearing to read 'Olivia Wilson', written in a cursive style.

Olivia Wilson
Project Specialist - Permitting

Enc.

RECEIVED
Office of Oil and Gas

SEP 25 2025

Office of Oil and Gas
Department of Environmental Protection

10/31/2025



west virginia department of environmental protection

Office of Oil and Gas
601 57th Street, SE
Charleston, WV 25304
(304) 926-0450
(304) 926-0452 fax

Earl Ray Tomblin, Governor
Randy C. Huffman, Cabinet Secretary
dep.wv.gov

March 18, 2014

Nabors Completion & Production Services Company
1380 Route 286 Hwy E #121
Indiana PA 15701

Re: Cement Variance Request

Dear Sir or Madam,

This agency is approving a variance request for the cement blend listed below to be used on surface and coal protection strings for the drilling of oil and gas wells in the state of West Virginia. The variance cannot be used without requesting its use on a permit application and approval by this agency:

- Type 1 (2% Calcium Chloride-Accelerator, 0.25% Super Flake-Lost Circulation, 5.2% Water, 94% Type "1" Cement)

If you have any questions regarding this matter feel free to contact me at 304-926-0499, ext. 1653.

Sincerely,

James Peterson
Environmental Resources Specialist / Permitting

RECEIVED
Office of Oil and Gas

SEP 25 2025

Promoting a healthy environment.

West Virginia Department of
Environmental Protection

10/31/2025



west virginia department of environmental protection

Office of Oil and Gas
601 57th Street, SE
Charleston, WV 25304
(304) 926-0450
(304) 926-0452 fax

Earl Ray Tomblin, Governor
Randy C. Huffman, Cabinet Secretary
dep.wv.gov

**BEFORE THE OFFICE OF OIL AND GAS
DEPARTMENT OF ENVIRONMENTAL PROTECTION
STATE OF WEST VIRGINIA**

IN THE MATTER OF A VARIANCE FROM)	ORDER NO. 2014 - 17
REGULATION 35 CSR § 4-11.4/11.5/14.1)	
AND 35 CSR § 8-9.2.h. 4/5/6/8 OF THE)	
THE OPERATIONAL)	
REGULATIONS OF CEMENTING OIL)	
AND GAS WELLS)	

REPORT OF THE OFFICE

Nabors Completion & Production Services Co. requests approval of a different cement blend for use in cementing surface and coal protection casing of oil and gas wells.

FINDINGS OF FACT

- 1.) Nabors Completion & Production Services Co. proposes the following cement blend:
 - 2% Calcium Chloride (Accelerator)
 - 0.25 % Super Flake (Lost Circulation)
 - 94% Type "1" Cement
 - 5.20 % Water
- 2.) Laboratory testing results indicate that the blend listed in Fact No.1 will achieve a 500 psi compressive strength within 6 hours and a 2,435 psi compressive strength within 24 hours.

RECEIVED
Office of Oil and Gas

SEP 25 2025

Promoting a healthy environment.

WV Department of
Environmental Protection

10/31/2025

CONCLUSIONS OF LAW

Pursuant to Articles 6 and 6A, Chapter 22 of the Code of West Virginia, the Office of Oil and Gas has jurisdiction over the subject matter embraced in said notice, and the persons interested therein, and jurisdiction to promulgate the hereinafter prescribed Order.

Pursuant to 35 CSR § 4-11.5 and 35 CSR § 8-9.2.h.8 the Chief of the Office of Oil and Gas may approve different cement blends upon the well operator providing satisfactory proof that different cement types are adequate.

ORDER

It is ordered that Nabors Completion & Production Services Co. may use the cement blend listed in Findings of Fact No.1 for the cementing of surface and coal protection casing of oil and gas wells in the State as may be requested by oil and gas operators. The waiting time on the cement blend shall be 8 hours. The cement blend shall be mixed in strict accordance with the specifications for each blend and weight measurements made on-site to assure the cement slurries meet the minimum weight specifications. A sample shall be collected and, if after 8 hours the cement is not set up, additional time will be required. Nabors Completion & Production Services Co. shall keep a record of cement blend jobs in which the cement blend approved under this order is to be used and made available to the Office of Oil and Gas upon request.

Dated this, the 18th day of March, 2014.

IN THE NAME OF THE STATE OF WEST VIRGINIA

OFFICE OF OIL AND GAS
DEPARTMENT OF ENVIRONMENTAL PROTECTION
OF THE STATE OF WEST VIRGINIA



James Martin, Chief
Office of Oil and Gas

RECEIVED
Office of Oil and Gas

SEP 25 2025

WV Department of
Environmental Protection

10/31/2025



EQT PRODUCTION COMPANY
2200 Energy Drive | Canonsburg, PA 15317

September 18, 2025

Mr. Taylor Brewer
West Virginia Department of Environmental Protection
Office of Oil and Gas
601 57th Street SE
Charleston, WV 25304

Re: Class L Cement Variance Request
Fracslap 5H Well
Church District, Wetzel County

Dear Mr. Brewer,

EQT Production Company (EQT) has been notified by our cement providers that they will no longer be providing Class A cement. As a result of this, EQT is requesting the option to utilize Class L cement, if necessary, in place of Class A cement for its cement jobs.

The variance request from Legislative Rule 35CSR8, Section 9.2.h.8, related to the use of Class L Cement, was approved by the Office of Oil and Gas on September 13, 2022. A copy of the variance is included with this request.

If you have any questions, please do not hesitate to contact me at 724-250-0180 or OPishioneri@eqt.com.

Sincerely,

A handwritten signature in blue ink, appearing to read 'Olivia Wilson'.

Olivia Wilson
Project Specialist - Permitting

Enc.

RECEIVED
Office of Oil and Gas

SEP 25 2025

Department of
Environmental Protection

10/31/2025



west virginia department of environmental protection

Office of Oil and Gas
601 57th Street, SE
Charleston, WV 25304
Phone (304) 926-0450

Harold D. Ward, Cabinet Secretary
dep.wv.gov

**BEFORE THE OFFICE OF OIL AND GAS
DEPARTMENT OF ENVIRONMENTAL PROTECTION
STATE OF WEST VIRGINIA**

**IN THE MATTER OF A VARIANCE FROM)
LEGISLATIVE RULE 35CSR4)
SECTION 11.5 AND LEGISLATIVE RULE)
35CSR8 SECTION 9.2.h.8.,)
RELATING TO THE CEMENTING)
OF OIL AND GAS WELLS)**

ORDER NO. 2022-14

REPORT OF THE OFFICE

In response to industry requests, the West Virginia Department of Environmental Protection, Office of Oil and Gas has reviewed the proposed use of American Petroleum Institute (API) Class L cement to be used in place of API Class A cement for well construction.

RECEIVED
Office of Oil and Gas

SEP 25 2025

FINDINGS OF FACT

1. On July 14, 2022, Northeast Natural Energy (NNE) submitted a variance request from Legislative Rule 35CSR8 Section 9.2.h.8., for the use of API Class L cement in place of API Class A cement, relating to the construction of horizontal wells.
2. Laboratory analysis submitted by NNE on July 14, 2022, indicates API Class L cement is comparable to API Class A cement and thereby satisfies the requirements of the West Virginia Code.
3. Contemporaneously, the Chief of the Office of Oil and Gas also chose to consider a variance to Legislative Rule 35CSR4 Section 11.5., for the use of API Class L cement in place of API Class A cement, relating to the construction of vertical wells.

Promoting a healthy environment.

10/31/2025

4. On August 18, 2022, the Office of Oil and Gas provided public notice of acceptance of public comments on the variance consideration. During the 20-day public comment period, no comments were received.

CONCLUSIONS OF LAW

Pursuant to Article 6 and Article 6A, Chapter 22 of the Code of West Virginia, the Office of Oil and Gas has jurisdiction over the subject matter, and the persons interested therein, and jurisdiction to promulgate the hereinafter prescribed Order.

Pursuant to Legislative Rule 35CSR4, Section 18 and Legislative Rule 35CSR8, Section 14, the Chief of the Office of Oil and Gas may grant a variance from any requirement of these rules.


ORDER

It is ordered that the Class L cement product approved and monogrammed by API is approved for use in place of API Class A cement for well construction subject to the provisions of Legislative Rule 35CSR4 and Legislative Rule 35CSR8.

Dated this, the 13th day of September, 2022.

IN THE NAME OF THE STATE OF WEST VIRGINIA

OFFICE OF OIL AND GAS
DEPARTMENT OF ENVIRONMENTAL PROTECTION
OF THE STATE OF WEST VIRGINIA


James Martin, Chief
Office of Oil and Gas

RECEIVED
Office of Oil and Gas

SEP 25 2025

WV Department of
Environmental Protection

10/31/2025

API Number 47 - _____

Operator's Well No. FracSlap 5H

STATE OF WEST VIRGINIA
DEPARTMENT OF ENVIRONMENTAL PROTECTION
OFFICE OF OIL AND GAS

FLUIDS/ CUTTINGS DISPOSAL & RECLAMATION PLAN

Operator Name EQT Production Company OP Code 306686

Watershed (HUC 10) West Virginia Fork Fish Creek Quadrangle Hundred

Do you anticipate using more than 5,000 bbls of water to complete the proposed well work? Yes ☒ No ☐

Will a pit be used? Yes ☐ No ☒

If so, please describe anticipated pit waste: N/A

Will a synthetic liner be used in the pit? Yes ☐ No ☒ If so, what ml.? N/A

Proposed Disposal Method For Treated Pit Wastes:

- ☐ Land Application
- ☒ Underground Injection (UIC Permit Number 0014, 8462, 4037)
- ☒ Reuse (at API Number Various)
- ☒ Off Site Disposal (Supply form WW-9 for disposal location)
- ☐ Other (Explain _____)

Will closed loop system be used? If so, describe: Yes, The closed loop system will remove drill cuttings from the drilling fluid. The drill cuttings are then prepared for transportation to an off-site disposal facility.

Drilling medium anticipated for this well (vertical and horizontal)? Air, freshwater, oil based, etc. See Attached

-If oil based, what type? Synthetic, petroleum, etc. Synthetic Mud

Additives to be used in drilling medium? See Attached

Drill cuttings disposal method? Leave in pit, landfill, removed offsite, etc. Landfill

-If left in pit and plan to solidify what medium will be used? (cement, lime, sawdust) N/A

-Landfill or offsite name/permit number? See Attached List

Permittee shall provide written notice to the Office of Oil and Gas of any load of drill cuttings or associated waste rejected at any West Virginia solid waste facility. The notice shall be provided within 24 hours of rejection and the permittee shall also disclose where it was properly disposed.

I certify that I understand and agree to the terms and conditions of the GENERAL WATER POLLUTION PERMIT issued on August 1, 2005, by the Office of Oil and Gas of the West Virginia Department of Environmental Protection. I understand that the provisions of the permit are enforceable by law. Violations of any term or condition of the general permit and/or other applicable law or regulation can lead to enforcement action.

I certify under penalty of law that I have personally examined and am familiar with the information submitted on this application form and all attachments thereto and that, based on my inquiry of those individuals immediately responsible for obtaining the information, I believe that the information is true, accurate, and complete. I am aware that there are significant penalties for submitting false information, including the possibility of fine or imprisonment.

RECEIVED
Office of Oil and Gas

Company Official Signature [Signature]

Company Official (Typed Name) Branden Weimer

SEP 25 2025


Company Official Title Regional Manager - Permitting

West Virginia Department of
Environmental Protection

Subscribed and sworn before me this 24th day of Sept., 2025


[Signature] Notary Public

My commission expires Oct 25, 2027



EQT Production Company

Proposed Revegetation Treatment: Acres Disturbed _____ Prevegetation pH _____

Lime 3 Tons/acre or to correct to pH 6.5Fertilizer type Granular 10-20-20 Fertilizer amount 500 lbs/acreMulch 2 Tons/acre**Seed Mixtures****Temporary****Permanent**

Seed Type	lbs/acre	Seed Type	lbs/acre
KY-31	40	Orchard Grass	15
Alsike Clover	5	Alsike Clover	5
Annual Rye	15		

Attach:

Maps(s) of road, location, pit and proposed area for land application (unless engineered plans including this info have been provided). If water from the pit will be land applied, include dimensions (L x W x D) of the pit, and dimensions (L x W), and area in acreage, of the land application area

Photocopied section of involved 7.5' topographic sheet.

Stephen MccoyDigitally signed by Stephen Mccoy
Date: 2025.08.15 08:36:13 -04'00'

Plan Approved by: _____

Comments: Pre-seed/mulch all disturbed areas as soon as reasonably possible,
per regulation. Upgrade E&S as necessary per WV DEP E&S Manual.

RECEIVED
Office of Oil and Gas

SEP 25 2025

WV Department of
Environmental Protection

Title: _____

Date: _____

Field Reviewed? () Yes () No

10/31/2025

<u>Revision #</u>	<u>Date</u>	<u>Change/s</u>
1	12/10/2020	Plan total revision and reformat.
Plan Administrator: Scott M. Held, CSP Senior EHS Coordinator		Approver: Michael Lauderbaugh Vice President of EHS

4710303770

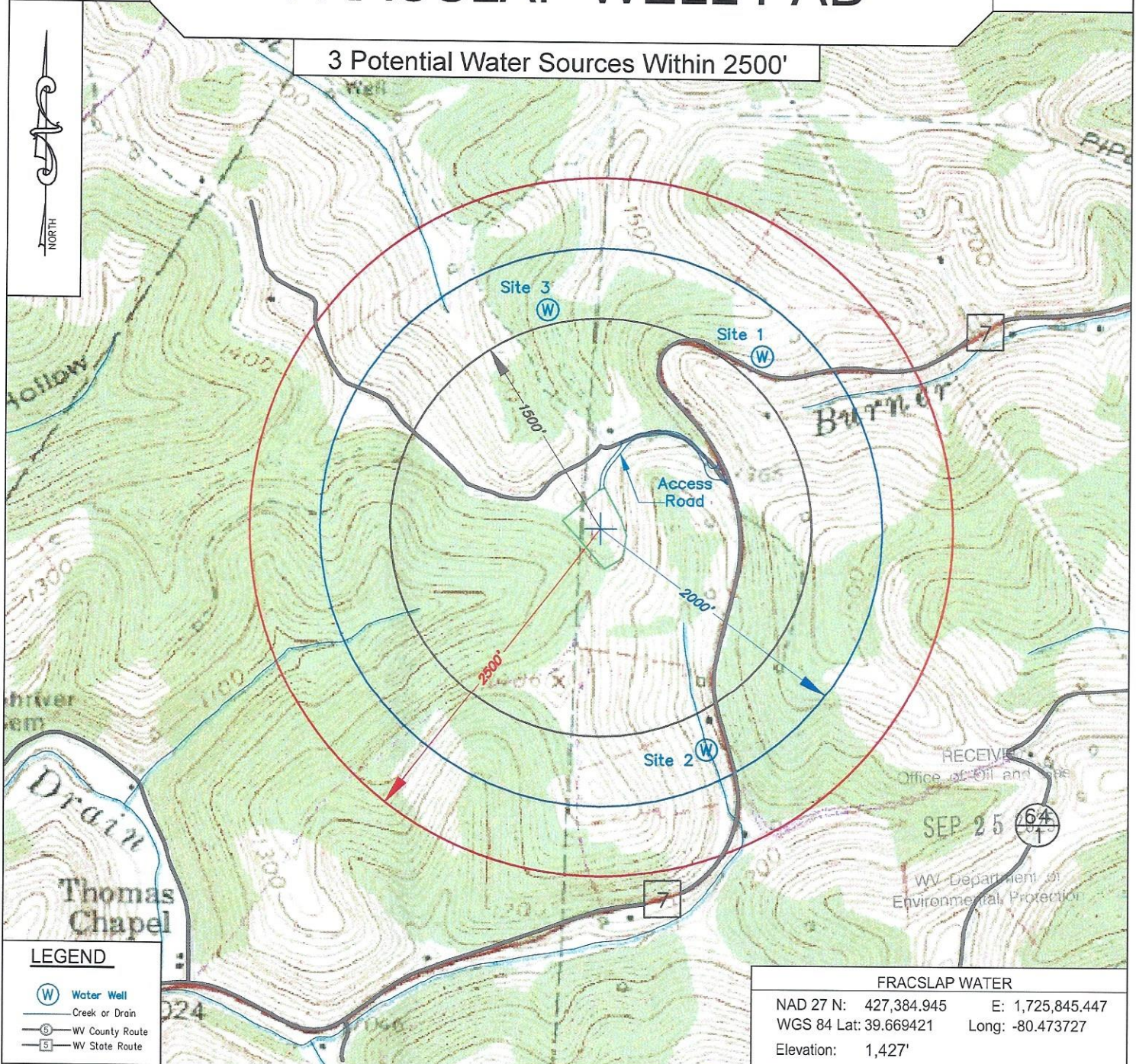
Topo Quad: HundredScale: 1"=1000'County: WetzelDate: December 6, 2023District: Church

Project NO: _____

FRACSLAP WELL PAD

Water

3 Potential Water Sources Within 2500'



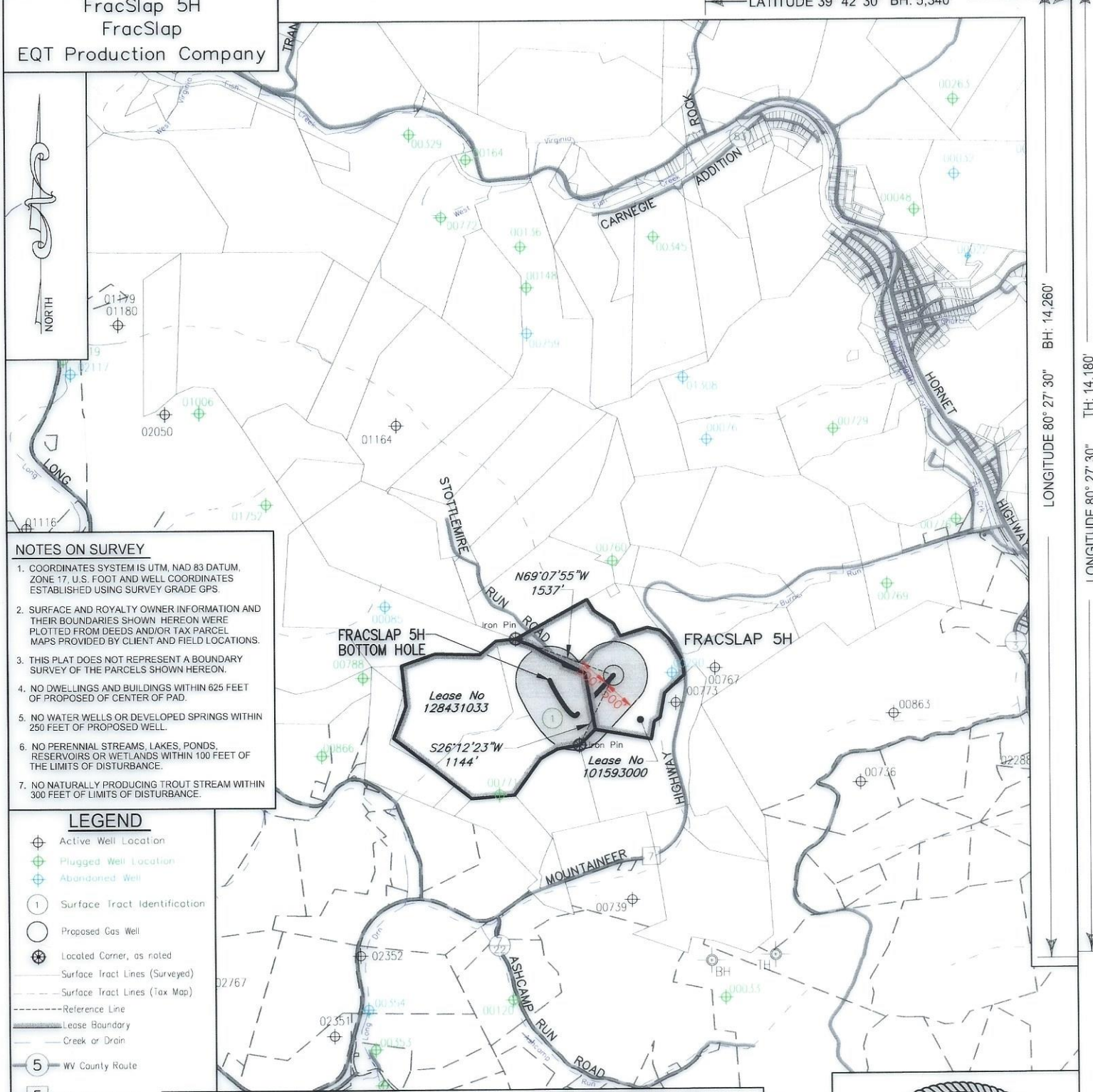



KEYSTONE
CONSULTANTS, LLC

Keystone Consultants, LLC
32 East Main Street
Carnegie, PA 15106
412 278-2100

Prepared For:
EQT Production Company
400 Woodcliff Drive
Canonsburg, PA 15317

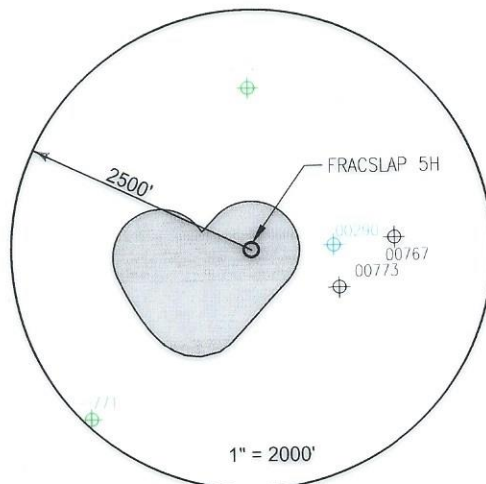
EQT
EQT PRODUCTION COMPANY
400 WOODCLIFF DRIVE
CANONSBURG, PA 15317

10/31/2025

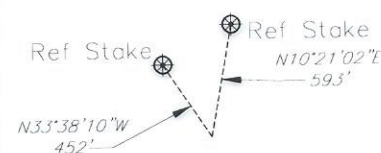
FracSlap 5H FracSlap EQT Production Company		LATITUDE 39° 42' 30" TH: 4,405' ← LATITUDE 39° 42' 30" BH: 5,340'	
		LONGITUDE 80° 27' 30" BH: 14,260' LONGITUDE 80° 27' 30" TH: 14,180'	
NOTES ON SURVEY 1. COORDINATES SYSTEM IS UTM, NAD 83 DATUM, ZONE 17, U.S. FOOT AND WELL COORDINATES ESTABLISHED USING SURVEY GRADE GPS. 2. SURFACE AND ROYALTY OWNER INFORMATION AND THEIR BOUNDARIES SHOWN HEREON WERE PLOTTED FROM DEEDS AND/OR TAX PARCEL MAPS PROVIDED BY CLIENT AND FIELD LOCATIONS. 3. THIS PLAT DOES NOT REPRESENT A BOUNDARY SURVEY OF THE PARCELS SHOWN HEREON. 4. NO DWELLINGS AND BUILDINGS WITHIN 625 FEET OF PROPOSED CENTER OF PAD. 5. NO WATER WELLS OR DEVELOPED SPRINGS WITHIN 250 FEET OF PROPOSED WELL. 6. NO PERENNIAL STREAMS, LAKES, PONDS, RESERVOIRS OR WETLANDS WITHIN 100 FEET OF THE LIMITS OF DISTURBANCE. 7. NO NATURALLY PRODUCING TROUT STREAM WITHIN 300 FEET OF LIMITS OF DISTURBANCE.			
LEGEND ⊕ Active Well Location ⊕ Plugged Well Location ⊕ Abandoned Well ① Surface Tract Identification ○ Proposed Gas Well ⊕ Located Corner, as noted --- Surface Tract Lines (Surveyed) --- Surface Tract Lines (Tax Map) --- Reference Line --- Lease Boundary --- Creek or Drain 5 WV County Route 5 WV State Route			
		<p>I, the undersigned, hereby certify that this plat is correct to the best of my knowledge and belief and shows all the information required by law and the regulations issued and prescribed by the Department of Environmental Protection.</p> <p> L. L. S. 2394</p>	
			
FILE NO: DRAWING NO: SCALE: 1" = 2000' MINIMUM DEGREE OF ACCURACY: 1:2500 PROVEN SOURCE OF ELEVATION: NGS CORS Station		DATE: JULY 11 20 25 OPERATORS WELL NO: FracSlap 5H API WELL NO 47 - 103 - 03170 STATE COUNTY PERMIT	
STATE OF WEST VIRGINIA DEPARTMENT OF ENVIRONMENTAL PROTECTION OIL AND GAS DIVISION			
WELL TYPE: <input type="checkbox"/> OIL <input checked="" type="checkbox"/> GAS <input type="checkbox"/> LIQUID INJECTION <input type="checkbox"/> WASTE DISPOSAL (IF GAS) PRODUCTION: <input type="checkbox"/> STORAGE <input type="checkbox"/> DEEP <input checked="" type="checkbox"/> SHALLOW LOCATION ELEVATION: 1427' WATERSHED: West Virginia Fork Fish Creek QUADRANGLE: Hundred DISTRICT: Church COUNTY: Wetzel SURFACE OWNER: Edward M & Kathleen A Baldauf & Jeffrey R & Julieanna M Baldauf ACREAGE: 201.69± ROYALTY OWNER: Robert Michael Dye, et al. LEASE NO: 101593000 ACREAGE: 201.69± PROPOSED WORK: <input checked="" type="checkbox"/> DRILL <input type="checkbox"/> CONVERT <input type="checkbox"/> DRILL DEEPER <input checked="" type="checkbox"/> FRACTURE OR STIMULATE <input type="checkbox"/> PLUG OFF OLD FORMATION <input type="checkbox"/> PERFORATE NEW FORMATION <input type="checkbox"/> OTHER PHYSICAL CHANGE IN WELL (SPECIFY) <input type="checkbox"/> PLUG AND ABANDON <input type="checkbox"/> CLEAN OUT AND REPLUG TARGET FORMATION: Marcellus ESTIMATED DEPTH: 7,744'			
WELL OPERATOR: EQT Production Company DESIGNATED AGENT: Joseph C Mallow ADDRESS: 2200 Energy Drive ADDRESS: 427 Midstate Drive Canonsburg, PA 15317 Clarksburg, WV 26301			

FracSlap 5H
FracSlap
EQT Production Company

Tract ID.	Tax Map No.	Parcel No.	County	District	Surface Tract Owner	Acres
1	6	9.0	Wetzel	Church	Edward M & Kathleen A Baldauf & Jeffrey R & Julieanna M Baldauf	101.64
Lease		Owner				Acres
101593000		Robert Michael Dye, et al.				201.69 ac
128431033		Darren Ferrell, et al.				111.3 ac



Well References



FRACSLAP 5H

Notes:

FRACSLAP 5H coordinates are

NAD 27 N: 427,378.010 E: 1,725,772.038
NAD 27 Lat: 39.669316 Long: -80.474184
NAD 83 UTM N: 4,391,197.042 E: 545,116.188

FRACSLAP 5H Bottom Hole coordinates are

NAD 27 N: 427,309.591 E: 1,724,836.778
NAD 27 Lat: 39.669101 Long: -80.477504
NAD 83 UTM N: 4,391,171.442 E: 544,831.598

West Virginia Coordinates system of 1927 (North Zone)
based upon Differential GPS Measurements
Plat orientation, Corner and well ties are based upon
the grid north meridian
Well location references are based upon the grid north
meridian.
UTM coordinates are NAD83, Zone 17, Meters.


FRACSLAP PAD

FRACSLAP 1H ○
FRACSLAP 3H ○
FRACSLAP 5H ○
FRACSLAP 7H ○
FRACSLAP 9H ○
FRACSLAP 11H ○
FRACSLAP 13H ○
FRACSLAP 15H ○
○ FRACSLAP 31H 103-03640



I, the undersigned, hereby certify that this plat is correct to the best of my knowledge and belief and shows all the information required by law and the regulations issued and prescribed by the Department of Environmental Protection.

L. L. S. 2394



SEAL

FILE NO: _____
DRAWING NO: _____
SCALE: 1" = 1000'
MINIMUM DEGREE OF ACCURACY: 1:2500
PROVEN SOURCE OF ELEVATION: NGS CORS Station

STATE OF WEST VIRGINIA
DEPARTMENT OF ENVIRONMENTAL PROTECTION
OIL AND GAS DIVISION

DATE: JULY 11 20 25
OPERATORS WELL NO: FracSlap 5H
API WELL NO: 47 - 103 - 03110
STATE COUNTY PERMIT

WELL TYPE: ☐ OIL ☒ GAS ☐ LIQUID INJECTION ☐ WASTE DISPOSAL
(IF GAS) PRODUCTION: ☐ STORAGE ☐ DEEP ☒ SHALLOW
LOCATION ELEVATION: 1427' WATERSHED: West Virginia Fork Fish Creek QUADRANGLE: Hundred
DISTRICT: Church COUNTY: Wetzel
SURFACE OWNER: Edward M & Kathleen A Baldauf & Jeffrey R & Julieanna M Baldauf ACREAGE: 201.69±
ROYALTY OWNER: Robert Michael Dye, et al. LEASE NO: 101593000 ACREAGE: 201.69±
PROPOSED WORK: ☒ DRILL ☐ CONVERT ☐ DRILL DEEPER ☒ FRACTURE OR STIMULATE ☐ PLUG OFF OLD FORMATION
☐ PERFORATE NEW FORMATION ☐ OTHER PHYSICAL CHANGE IN WELL (SPECIFY)
☐ PLUG AND ABANDON ☐ CLEAN OUT AND REPLUG TARGET FORMATION: Marcellus ESTIMATED DEPTH: 7,744'
WELL OPERATOR: EQT Production Company DESIGNATED AGENT: Joseph C. Mallow
ADDRESS: 2200 Energy Drive ADDRESS: 427 Midstate Drive
Canonsburg, PA 15317 Clarksburg, WV 26301

INFORMATION SUPPLIED UNDER WEST VIRGINIA CODE
Chapter 22, Article 6A, Section 5(a)(5)
IN LIEU OF FILING LEASE(S) AND OTHER CONTINUING CONTRACT(S)

Under the oath required to make the verification on page 1 of this Notice and Application, I depose and say that I am the person who signed the Notice and Application for the Applicant, and that –

- (1) the tract of land is the same tract described in this Application, partly or wholly depicted in the accompanying plat, and described in the Construction and Reclamation Plan;
- (2) the parties and recordation data (if recorded) for lease(s) or other continuing contract(s) by which the Applicant claims the right to extract, produce or market the oil or gas are as follows:

Lease Name or Number	Grantor, Lessor, etc.	Grantee, Lessee, etc.	Royalty	Book/Page
See Attached				

Acknowledgement of Possible Permitting/Approval
In Addition to the Office of Oil and Gas

The permit applicant for the proposed well work addressed in this application hereby acknowledges the possibility of the need for permits and/or approvals from local, state, or federal entities in addition to the DEP, Office of Oil and Gas, including but not limited to the following:

- WV Division of Water and Waste Management
- WV Division of Natural Resources WV Division of Highways
- U.S. Army Corps of Engineers
- U.S. Fish and Wildlife Service
- County Floodplain Coordinator

RECEIVED
Office of Oil and Gas

SEP 25 2025

WV Department of
Environmental Protection

The applicant further acknowledges that any Office of Oil and Gas permit in no way overrides, replaces, or nullifies the need for other permits/approvals that may be necessary and further affirms that all needed permits/approvals should be acquired from the appropriate authority before the affected activity is initiated.

Well Operator: EQT Production Company

By: Branden Weimer

Its: Regional Manager - Permitting

Lease No.	Grantor, Lessor, etc.	Acres	Grantee, Lessee, etc.	Royalty	Book/Page
	<u>Robert Michael Dye, et al.</u>			"at least 1/8th per WV Code 22-6-8"	
101593000	Robert Michael Dye, a married man dealing in his sole and separate property	201.69 ac	Antero Resources Corporation		OG 199A/661
	Antero Resources Corporation		EQT Production Company		OG 231A/59
	Antero Resources Corporation		EQT Production Company		OG 281A/280
	<u>Darren Ferrell, et al.</u>			"at least 1/8th per WV Code 22-6-8"	
128431033	Darren Ferrell	111.3 ac	EQT Production Company		OG 345A/280

RECEIVED
Office of Oil and Gas
SEP 25 2025
DEPARTMENT OF
Environmental Protection

4710303770

4710303770



EQT PRODUCTION COMPANY
2200 Energy Drive | Canonsburg, PA 15317

September 18, 2025

Mr. Taylor Brewer
West Virginia Department of Environmental Protection
Office of Oil and Gas
601 57th Street SE
Charleston, WV 25304

Re: Fracslap 5H Gas Well
Church District, Wetzel County, WV

Dear Mr. Brewer,

EQT Production Company is applying for a new well work permit for the well referenced above. Upon information and belief, the Operator's lease and/or other real property rights permit it to conduct drilling operations for the subject well in the location shown on the plat, including under any public roads that the well lateral crosses.

Sincerely,

A handwritten signature in blue ink, appearing to read "Olivia Wilson".

Olivia Wilson
Project Specialist - Permitting

RECEIVED
Office of Oil and Gas

SEP 25 2025

WV Department of
Environmental Protection

10/31/2025

**Horizontal Natural Gas Well Work Permit
Application Notice By Publication**

Notice is hereby given:

Pursuant to West Virginia Code 22-6A-10(e) prior to filing an application for a permit for a horizontal well the applicant shall publish in the county in which the well is located or is proposed to be located a Class II legal advertisement.

Paper: Wetzel Chronicle

Public Notice Date: 8/6/2025, 8/13/2025

The following applicant intends to apply for a horizontal natural well work permit which disturbs three acres or more of surface excluding pipelines, gathering lines and roads or utilizes more than two hundred ten thousand gallons of water in any thirty day period.

Applicant: EQT Production Company

Well Number: FracSlap 5H

Address: 2200 Energy Drive

Canonsburg, PA 15317

Business Conducted: Natural gas production.

Location –

State: West Virginia

County: Wetzel

District: Church

Quadrangle: Hundred

UTM Coordinate NAD83 Northing: 4391197.042

UTM coordinate NAD83 Easting: 545116.188

Watershed: West Virginia Fork Fish Creek

Coordinate Conversion:

To convert the coordinates above into longitude and latitude, visit: http://tagis.dep.wv.gov/convert/llutm_conus.php

Electronic notification:

To receive an email when applications have been received or issued by the Office of Oil and Gas, visit <http://www.dep.wv.gov/insidedep/Pages/DEPMailingLists.aspx> to sign up.

RECEIVED
Office of Oil and Gas

Reviewing Applications:

Copies of the proposed permit application may be reviewed at the WV Department of Environmental Protection headquarters, located at 601 57th Street, SE Charleston, WV 25304 (304-926-0450). Full copies or scans of the proposed permit application will cost \$15, whether mailed or obtained at DEP headquarters. Copies may be requested by calling the office or by sending an email to DEP.comments@wv.gov.

SEP 25 2025
WV Department of
Environmental Protection

Submitting Comments:

Comments may be submitted online at <https://apps.dep.wv.gov/oog/comments/comments.cfm>, or by letter to Permit Review, Office of Oil and Gas, 601 57th Street, SE Charleston, WV 25304. Please reference the county, well number, and operator when using this option.

Regardless of format for comment submissions, they must be received no later than thirty days after the permit application is received by the Office of Oil and Gas.

For information related to horizontal drilling visit: www.dep.wv.gov/oil-and-gas/pages/default.aspx

10/31/2025

4710303770

**STATE OF WEST VIRGINIA
DEPARTMENT OF ENVIRONMENTAL PROTECTION, OFFICE OF OIL AND GAS
NOTICE CERTIFICATION**

Date of Notice Certification: 9/24/25

API No. 47- _____
Operator's Well No. 5H
Well Pad Name: FracSlap

Notice has been given:

Pursuant to the provisions in West Virginia Code § 22-6A, the Operator has provided the required parties with the Notice Forms listed below for the tract of land as follows:

State: West Virginia
County: Wetzel
District: Church
Quadrangle: Hundred
Watershed: West Virginia Fork Fish Creek

UTM NAD 83 Easting: 545116.188
Northing: 4391197.042
Public Road Access: WV-7
Generally used farm name: FracSlap

Pursuant to West Virginia Code § 22-6A-7(b), every permit application filed under this section shall be on a form as may be prescribed by the secretary, shall be verified and shall contain the following information: (14) A certification from the operator that (i) it has provided the owners of the surface described in subdivisions (1), (2) and (4), subsection (b), section ten of this article, the information required by subsections (b) and (c), section sixteen of this article; (ii) that the requirement was deemed satisfied as a result of giving the surface owner notice of entry to survey pursuant to subsection (a), section ten of this article six-a; or (iii) the notice requirements of subsection (b), section sixteen of this article were waived in writing by the surface owner; and Pursuant to West Virginia Code § 22-6A-11(b), the applicant shall tender proof of and certify to the secretary that the notice requirements of section ten of this article have been completed by the applicant.

Pursuant to West Virginia Code § 22-6A, the Operator has attached proof to this Notice Certification that the Operator has properly served the required parties with the following:

*PLEASE CHECK ALL THAT APPLY

- ☐ 1. NOTICE OF SEISMIC ACTIVITY or ☒ NOTICE NOT REQUIRED BECAUSE NO SEISMIC ACTIVITY WAS CONDUCTED
- ☐ 2. NOTICE OF ENTRY FOR PLAT SURVEY or ☒ NO PLAT SURVEY WAS CONDUCTED
- ☒ 3. NOTICE OF INTENT TO DRILL or ☐ NOTICE NOT REQUIRED BECAUSE NOTICE OF ENTRY FOR PLAT SURVEY WAS CONDUCTED or
- ☐ WRITTEN WAIVER BY SURFACE OWNER (PLEASE ATTACH)
- ☒ 4. NOTICE OF PLANNED OPERATION
- ☒ 5. PUBLIC NOTICE
- ☒ 6. NOTICE OF APPLICATION

OOG OFFICE USE ONLY

☐ RECEIVED/
NOT REQUIRED

☐ RECEIVED

☐ RECEIVED/
NOT REQUIRED

RECEIVED
Office of Oil and Gas
SEP 25 2025
RECEIVED
WV Department of
Environmental Protection

Required Attachments:

The Operator shall attach to this Notice Certification Form all Notice Forms and Certifications of Notice that have been provided to the required parties and/or any associated written waivers. For the Public Notice, the operator shall attach a copy of the Class II Legal Advertisement with publication date verification or the associated Affidavit of Publication. The attached Notice Forms and Certifications of Notice shall serve as proof that the required parties have been noticed as required under West Virginia Code § 22-6A. Pursuant to West Virginia Code § 22-6A-11(b), the Certification of Notice to the person may be made by affidavit of personal service, the return receipt card or other postal receipt for certified mailing.

10/31/2025

4710303770

Certification of Notice is hereby given:

THEREFORE, I Branden Weimer, have read and understand the notice requirements within West Virginia Code § 22-6A. I certify that as required under West Virginia Code § 22-6A, I have served the attached copies of the Notice Forms, identified above, to the required parties through personal service, by registered mail or by any method of delivery that requires a receipt or signature confirmation. I certify under penalty of law that I have personally examined and am familiar with the information submitted in this Notice Certification and all attachments, and that based on my inquiry of those individuals immediately responsible for obtaining the information, I believe that the information is true, accurate and complete. I am aware that there are significant penalties for submitting false information, including the possibility of fine and imprisonment.

Well Operator: EQT Production Company

By: Branden Weimer 

Its: Regional Manager – Permitting


Telephone: 412-997-7940

Address: 400 Woodcliff Drive

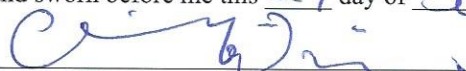
Canonsburg, PA 15317

Facsimile: 412-395-2974

Email: branden.weimer@eqt.com



Subscribed and sworn before me this 24 day of Sept. 2025

 Notary Public

My Commission Expires Oct 25, 2027

Oil and Gas Privacy Notice:

The Office of Oil and Gas processes your personal information, such as name, address and telephone number, as part of our regulatory duties. Your personal information may be disclosed to other State agencies or third parties in the normal course of business or as needed to comply with statutory or regulatory requirements, including Freedom of Information Act requests. Our office will appropriately secure your personal information. If you have any questions about our use or your personal information, please contact DEP's Chief Privacy Officer at depprivacyofficer@wv.gov.

RECEIVED
Office of Oil and Gas

SEP 25 2025

WV Department of
Environmental Protection

10/31/2025

STATE OF WEST VIRGINIA
DEPARTMENT OF ENVIRONMENTAL PROTECTION, OFFICE OF OIL AND GAS
NOTICE OF APPLICATION

Notice Time Requirement: notice shall be provided no later than the **filing date of permit application.**

Date of Notice: 9/19/2025 **Date Permit Application Filed:** 9/24/25

Notice of:

- ☒ PERMIT FOR ANY WELL WORK ☐ CERTIFICATE OF APPROVAL FOR THE CONSTRUCTION OF AN IMPOUNDMENT OR PIT

Delivery method pursuant to West Virginia Code § 22-6A-10(b)

- ☐ PERSONAL SERVICE ☐ REGISTERED MAIL ☒ METHOD OF DELIVERY THAT REQUIRES A RECEIPT OR SIGNATURE CONFIRMATION

Pursuant to W. Va. Code § 22-6A-10(b) no later than the filing date of the application, the applicant for a permit for any well work or for a certificate of approval for the construction of an impoundment or pit as required by this article shall deliver, by personal service or by registered mail or by any method of delivery that requires a receipt or signature confirmation, copies of the application, the erosion and sediment control plan required by section seven of this article, and the well plat to each of the following persons: (1) The owners of record of the surface of the tract on which the well is or is proposed to be located; (2) The owners of record of the surface tract or tracts overlying the oil and gas leasehold being developed by the proposed well work, if the surface tract is to be used for roads or other land disturbance as described in the erosion and sediment control plan submitted pursuant to subsection (c), section seven of this article; (3) The coal owner, operator or lessee, in the event the tract of land on which the well proposed to be drilled is located [sic] is known to be underlain by one or more coal seams; (4) The owners of record of the surface tract or tracts overlying the oil and gas leasehold being developed by the proposed well work, if the surface tract is to be used for the placement, construction, enlargement, alteration, repair, removal or abandonment of any impoundment or pit as described in section nine of this article; (5) Any surface owner or water purveyor who is known to the applicant to have a water well, spring or water supply source located within one thousand five hundred feet of the center of the well pad which is used to provide water for consumption by humans or domestic animals; and (6) The operator of any natural gas storage field within which the proposed well work activity is to take place. (c)(1) If more than three tenants in common or other co-owners of interests described in subsection (b) of this section hold interests in the lands, the applicant may serve the documents required upon the person described in the records of the sheriff required to be maintained pursuant to section eight, article one, chapter eleven-a of this code. (2) Notwithstanding any provision of this article to the contrary, notice to a lien holder is not notice to a landowner, unless the lien holder is the landowner. W. Va. Code R. § 35-8-5.7.a requires, in part, that the operator shall also provide the Well Site Safety Plan ("WSSP") to the surface owner and any water purveyor or surface owner subject to notice and water testing as provided in section 15 of this rule.

☒ Application Notice ☒ WSSP Notice ☒ E&S Plan Notice ☒ Well Plat Notice is hereby provided to: RECEIVED
Office of Oil and Gas

☒ SURFACE OWNER(s)

Name: See Attached List
Address: _____

Name: _____
Address: _____

☒ SURFACE OWNER(s) (Road and/or Other Disturbance)

Name: See Attached List
Address: _____

Name: _____
Address: _____

☐ SURFACE OWNER(s) (Impoundments or Pits)

Name: _____
Address: _____

☒ COAL OWNER OR LESSEE

Name: See Attached List
Address: _____

☐ COAL OPERATOR

Name: _____
Address: _____

☐ SURFACE OWNER OF WATER WELL AND/OR WATER PURVEYOR(s)

Name: _____
Address: _____

☐ OPERATOR OF ANY NATURAL GAS STORAGE FIELD

Name: _____
Address: _____

*Please attach additional forms if necessary

10/31/2025

Notice is hereby given:

Pursuant to West Virginia Code § 22-6A-10(b), notice is hereby given that the undersigned well operator has applied for a permit for well work or for a certificate of approval for the construction of an impoundment or pit.

This Notice Shall Include:

Pursuant to W. Va. Code § 22-6A-10(b), this notice shall include: (1) copies of the application; (2) the erosion and sediment control plan required by section seven of this article; and (3) the well plat.

Pursuant to W. Va. Code § 22-6A-10(f), this notice shall include: (1) a statement of the time limits for filing written comments; (2) who may file written comments; (3) the name and address of the secretary for the purpose of filing the comments and obtaining additional information; and (4) a statement that the persons may request, at the time of submitting written comments, notice of the permit decision and a list of persons qualified to test water.

Pursuant to W. Va. Code R. § 35-8-5.7.a, the operator shall provide the Well Site Safety Plan to the surface owner and any water purveyor or surface owner subject to notice and water testing as provided in section 15 of this rule.

Pursuant to W. Va. Code R. § 35-8-15.2.c, this notice shall: (1) contain a statement of the surface owner's and water purveyor's right to request sampling and analysis; (2) advise the surface owner and water purveyor of the rebuttable presumption for contamination or deprivation of a fresh water source or supply; advise the surface owner and water purveyor that refusal to allow the operator to conduct a pre-drilling water well test constitutes a method to rebut the presumption of liability; (3) advise the surface owner and water purveyor of his or her independent right to sample and analyze any water supply at his or her own expense; advise the surface owner and water purveyor whether or not the operator will utilize an independent laboratory to analyze any sample; and (4) advise the surface owner and or water purveyor that he or she can obtain from the Chief a list of water testing laboratories in the subject area capable of and qualified to test water supplies in accordance with standard acceptable methods.

Additional information related to horizontal drilling may be obtained from the Secretary, at the WV Department of Environmental Protection headquarters, located at 601 57th Street, SE, Charleston, WV 25304 (304-926-0450) or by visiting www.dep.wv.gov/oil-and-gas/pages/default.aspx.

RECEIVED

SEP 25 2025

Well Location Restrictions

Pursuant to W. Va. Code § 22-6A-12, Wells may not be drilled within two hundred fifty feet measured horizontally from any existing water well or developed spring used for human or domestic animal consumption. The center of well pads may not be located within six hundred twenty-five feet of an occupied dwelling structure, or a building two thousand five hundred square feet or larger used to house or shelter dairy cattle or poultry husbandry. This limitation is applicable to those wells, developed springs, dwellings or agricultural buildings that existed on the date a notice to the surface owner of planned entry for surveying or staking as provided in section ten of this article or a notice of intent to drill a horizontal well as provided in subsection (b), section sixteen of this article was provided, whichever occurs first, and to any dwelling under construction prior to that date. This limitation may be waived by written consent of the surface owner transmitted to the department and recorded in the real property records maintained by the clerk of the county commission for the county in which such property is located. Furthermore, the well operator may be granted a variance by the secretary from these distance restrictions upon submission of a plan which identifies the sufficient measures, facilities or practices to be employed during well site construction, drilling and operations. The variance, if granted, shall include terms and conditions the department requires to ensure the safety and protection of affected persons and property. The terms and conditions may include insurance, bonding and indemnification, as well as technical requirements. (b) No well pad may be prepared or well drilled within one hundred feet measured horizontally from any perennial stream, natural or artificial lake, pond or reservoir, or a wetland, or within three hundred feet of a naturally reproducing trout stream. No well pad may be located within one thousand feet of a surface or ground water intake of a public water supply. The distance from the public water supply as identified by the department shall be measured as follows: (1) For a surface water intake on a lake or reservoir, the distance shall be measured from the boundary of the lake or reservoir. (2) For a surface water intake on a flowing stream, the distance shall be measured from a semicircular radius extending upstream of the surface water intake. (3) For a groundwater source, the distance shall be measured from the wellhead or spring. The department may, in its discretion, waive these distance restrictions upon submission of a plan identifying sufficient measures, facilities or practices to be employed during well site construction, drilling and operations to protect the waters of the state. A waiver, if granted, shall impose any permit conditions as the secretary considers necessary. (c) Notwithstanding the foregoing provisions of this section, nothing contained in this section prevents an operator from conducting the activities permitted or authorized by a Clean Water Act Section 404 permit or other approval from the United States Army Corps of Engineers within any waters of the state or within the restricted areas referenced in this section. (d) The well location restrictions set forth in this section shall not apply to any well on a multiple well pad if at least one of the wells was permitted prior to the effective date of this article. (e) The secretary shall, by December 31, 2012, report to the Legislature on the noise, light, dust and volatile organic compounds generated by the drilling of horizontal wells as they relate to the well location restrictions regarding occupied dwelling structures pursuant to this section. Upon a finding, if any, by the secretary that the well location restrictions regarding occupied dwelling structures are inadequate or otherwise require alteration to address the items

WV Department of
Environmental Protection

10/31/2025

examined in the study required by this subsection, the secretary shall have the authority to propose for promulgation legislative rules establishing guidelines and procedures regarding reasonable levels of noise, light, dust and volatile organic compounds relating to drilling horizontal wells, including reasonable means of mitigating such factors, if necessary.

Water Well Testing:

Pursuant to West Virginia Code § 22-6A-10(d), notification shall be made, with respect to surface landowners identified in subsection (b) or water purveyors identified in subdivision (5), subsection (b) of this section, of the opportunity for testing their water well. The operator shall provide an analysis to such surface landowner or water purveyor at their request.

Water Testing Laboratories:

Pursuant to West Virginia Code § 22-6A-10(i), persons entitled to notice pursuant to subsection (b) of this section may contact the department to ascertain the names and locations of water testing laboratories in the subject area capable and qualified to test water supplies in accordance with standard accepted methods. In compiling that list of names the department shall consult with the state Bureau for Public Health and local health departments. A surface owner and water purveyor has an independent right to sample and analyze any water supply at his or her own expense. The laboratory utilized by the operator shall be approved by the agency as being certified and capable of performing sample analyses in accordance with this section.

Rebuttable Presumption for Contamination or Deprivation of a Fresh Water Source or Supply:

W. Va. Code § 22-6A-18 requires that (b) unless rebutted by one of the defenses established in subsection (c) of this section, in any action for contamination or deprivation of a fresh water source or supply within one thousand five hundred feet of the center of the well pad for horizontal well, there is a rebuttable presumption that the drilling and the oil or gas well or either was the proximate cause of the contamination or deprivation of the fresh water source or supply. (c) In order to rebut the presumption of liability established in subsection (b) of this section, the operator must prove by a preponderance of the evidence one of the following defenses: (1) The pollution existed prior to the drilling or alteration activity as determined by a predrilling or prealteration water well test. (2) The landowner or water purveyor refused to allow the operator access to the property to conduct a predrilling or prealteration water well test. (3) The water supply is not within one thousand five hundred feet of the well. (4) The pollution occurred more than six months after completion of drilling or alteration activities. (5) The pollution occurred as the result of some cause other than the drilling or alteration activity. (d) Any operator electing to preserve its defenses under subdivision (1), subsection (c) of this section shall retain the services of an independent certified laboratory to conduct the predrilling or prealteration water well test. A copy of the results of the test shall be submitted to the department and the surface owner or water purveyor in a manner prescribed by the secretary. (e) Any operator shall replace the water supply of an owner of interest in real property who obtains all or part of that owner's supply of water for domestic, agricultural, industrial or other legitimate use from an underground or surface source with a comparable water supply where the secretary determines that the water supply has been affected by contamination, diminution or interruption proximately caused by the oil or gas operation, unless waived in writing by that owner. (f) The secretary may order the operator conducting the oil or gas operation to: (1) Provide an emergency drinking water supply within twenty-four hours; (2) Provide temporary water supply within seventy-two hours; (3) Within thirty days begin activities to establish a permanent water supply or submit a proposal to the secretary outlining the measures and timetables to be used in establishing a permanent supply. The total time in providing a permanent water supply may not exceed two years. If the operator demonstrates that providing a permanent replacement water supply cannot be completed within two years, the secretary may extend the time frame on case-by-case basis; and (4) Pay all reasonable costs incurred by the real property owner in securing a water supply. (g) A person as described in subsection (b) of this section aggrieved under the provisions of subsections (b), (e) or (f) of this section may seek relief in court... (i) Notwithstanding the denial of the operator of responsibility for the damage to the real property owner's water supply or the status of any appeal on determination of liability for the damage to the real property owner's water supply, the operator may not discontinue providing the required water service until authorized to do so by the secretary or a court of competent jurisdiction.

Written Comment:

Pursuant to West Virginia Code § 22-6A-11(a), all persons described in subsection (b), section ten of this article may file written comments with the secretary as to the location or construction of the applicant's proposed well work within thirty days after the application is filed with the secretary. All persons described in West Virginia Code § 22-6A-10(b) may file written comments as to the location or construction of the applicant's proposed well work to the Secretary at:

Chief, Office of Oil and Gas
Department of Environmental Protection
601 57th St. SE
Charleston, WV 25304
(304) 926-0450

Office of Oil and Gas

SEP 25 2025

Department of
Environmental Protection

Such persons may request, at the time of submitting written comments, notice of the permit decision and a list of persons qualified to test water. **NOTE: YOU ARE NOT REQUIRED TO FILE ANY COMMENT.**

10/31/2025

Time Limits and Methods for Filing Comments.

The law requires these materials to be served on or before the date the operator files its Application. You have **THIRTY (30) DAYS** after the filing date to file your comments. Comments must be filed in person or received in the mail by the Chief's office by the time stated above. You may call the Chief's office to be sure of the date. Check with your postmaster to ensure adequate delivery time or to arrange special expedited handling. If you have been contacted by the well operator and you have signed a "voluntary statement of no objection" to the planned work described in these materials, then the permit may be issued at any time.

Pursuant to West Virginia Code § 22-6A-11(c)(2), Any objections of the affected coal operators and coal seam owners and lessees shall be addressed through the processes and procedures that exist under sections fifteen, seventeen and forty, article six of this chapter, as applicable and as incorporated into this article by section five of this article. The written comments filed by the parties entitled to notice under subdivisions (1), (2), (4), (5) and (6), subsection (b), section ten of this article shall be considered by the secretary in the permit issuance process, but the parties are not entitled to participate in the processes and proceedings that exist under sections fifteen, seventeen or forty, article six of this chapter, as applicable and as incorporated into this article by section five of this article.

Comment Requirements

Your comments must be in writing and include your name, address and telephone number, the well operator's name and well number and the approximate location of the proposed well site including district and county from the application. You may add other documents, such as sketches, maps or photographs to support your comments.

Disclaimer: All comments received will be placed on our web site <http://www.dep.wv.gov/oil-and-gas/Horizontal-Permits/Pages/default.aspx> and the applicant will automatically be forwarded an email notice that such comments have been submitted. The applicant will be expected to provide a response to comments submitted by any surface owner, water purveyor or natural gas storage operator noticed within the application.

Permit Denial or Condition

The Chief has the power to deny or condition a well work permit. Pursuant to West Virginia Code § 22-6A-8(d), the permit may not be issued or be conditioned, including conditions with respect to the location of the well and access roads prior to issuance if the director determines that:

- (1) The proposed well work will constitute a hazard to the safety of persons;
- (2) The plan for soil erosion and sediment control is not adequate or effective;
- (3) Damage would occur to publicly owned lands or resources; or
- (4) The proposed well work fails to protect fresh water sources or supplies.

A permit may also be denied under West Virginia Code § 22-6A-7(k), the secretary shall deny the issuance of a permit if the secretary determines that the applicant has committed a substantial violation of a previously issued permit for a horizontal well, including the applicable erosion and sediment control plan associated with the previously issued permit, or a substantial violation of one or more of the rules promulgated under this article, and in each instance has failed to abate or seek review of the violation within the time prescribed by the secretary pursuant to the provisions of subdivisions (1) and (2), subsection (a), section five of this article and the rules promulgated hereunder, which time may not be unreasonable.

Pursuant to West Virginia Code § 22-6A-10(g), any person entitled to submit written comments to the secretary pursuant to subsection (a), section eleven of this article, shall also be entitled to receive from the secretary a copy of the permit as issued or a copy of the order modifying or denying the permit if the person requests receipt of them as a part of the written comments submitted concerning the permit application. Such persons may request, at the time of submitting written comments, notice of the permit decision and a list of persons qualified to test water.

RECEIVED
Office of Oil and Gas

SEP 25 2025

WV Department of
Environmental Protection

10/31/2025

Notice is hereby given by:

Well Operator: EQT Production Company

Telephone: 412-997-7940

Email: branden.weimer@eqt.com

Address: 2200 Energy Drive

Canonsburg, PA 15317

Facsimile: 412-395-2974

Oil and Gas Privacy Notice:

The Office of Oil and Gas processes your personal information, such as name, address and telephone number, as part of our regulatory duties. Your personal information may be disclosed to other State agencies or third parties in the normal course of business or as needed to comply with statutory or regulatory requirements, including Freedom of Information Act requests. Our office will appropriately secure your personal information. If you have any questions about our use or your personal information, please contact DEP's Chief Privacy Officer at depprivacyofficer@wv.gov.

Commonwealth of Pennsylvania - Notary Seal
Olivia Wilson, Notary Public
Allegheny County
My commission expires October 25, 2027
Commission number 1359968
Member, Pennsylvania Association of Notaries

Subscribed and sworn before me this 24 day of Sept, 2025.

Olivia Wilson Notary Public

My Commission Expires Oct 25, 2027

RECEIVED
Office of Oil and Gas

SEP 25 2025

WV Department of
Environmental Protection

10/31/2025

Pursuant to W. Va. Code § 22-6A-16(b), the Notice of Intent to Drill is only required if the notice requirements of W. Va. Code § 22-6A-10(a) have NOT been met or if the Notice of Intent to Drill requirement has NOT been waived in writing by the surface owner.

Date of Notice: 07/28/2025 **Date Permit Application Filed:** 09/24/2025

☐ HAND DELIVERY ☒ CERTIFIED MAIL
RETURN RECEIPT REQUESTED

Pursuant to W. Va. Code § 22-6A-16(b), at least ten days prior to filing a permit application, an operator shall, by certified mail return receipt requested or hand delivery, give the surface owner notice of its intent to enter upon the surface owner's land for the purpose of drilling a horizontal well: *Provided*, That notice given pursuant to subsection (a), section ten of this article satisfies the requirements of this subsection as of the date the notice was provided to the surface owner: *Provided, however*, That the notice requirements of this subsection may be waived in writing by the surface owner. The notice, if required, shall include the name, address, telephone number, and if available, facsimile number and electronic mail address of the operator and the operator's authorized representative.

Name: See attached list
Address: _____

Name: _____
Address: _____

Pursuant to West Virginia Code § 22-6A-16(b), notice is hereby given that the undersigned well operator has an intent to enter upon the surface owner's land for the purpose of drilling a horizontal well on the tract of land as follows:

State:	West Virginia
County:	Wetzel
District:	Church
Quadrangle:	Hundred
Watershed:	West Virginia Fork Fish Creek

UTM NAD 83	Easting:	545116.188
	Northing:	4391197.042
Public Road Access:		WV-7
Generally used farm name:		Fracslap

Pursuant to West Virginia Code § 22-6A-16(b), this notice shall include the name, address, telephone number, and if available, facsimile number and electronic mail address of the operator and the operator's authorized representative. Additional information related to horizontal drilling may be obtained from the Secretary, at the WV Department of Environmental Protection headquarters, located at 601 57th Street, SE, Charleston, WV 25304 (304-926-0450) or by visiting www.dep.wv.gov/oil-and-gas/pages/default.aspx.

Well Operator:	EQT Production Company
Address:	2200 Energy Drive
	Canonsburg, PA 15317
Telephone:	724-250-0180
Email:	OPishoneri@eqt.com
Facsimile:	412-395-2974

Authorized Representative:	Olivia Wilson
Address:	2200 Energy Drive
	Canonsburg, PA 15317
Telephone:	724-250-0180
Email:	OPishoneri@eqt.com
Facsimile:	412-395-2974

The Office of Oil and Gas processes your personal information, such as name, address and telephone number, as part of our regulatory duties. Your personal information may be disclosed to other State agencies or third parties in the normal course of business or as needed to comply with statutory or regulatory requirements, including Freedom of Information Act requests. Our office will appropriately secure your personal information. If you have any questions about our use or your personal information, please contact DEP's Chief Privacy Officer at depprivacyofficer@wv.gov.

10/31/2025

STATE OF WEST VIRGINIA
DEPARTMENT OF ENVIRONMENTAL PROTECTION, OFFICE OF OIL AND GAS
NOTICE OF PLANNED OPERATION

Notice Time Requirement: notice shall be provided no later than the **filing date of permit application.**

Date of Notice: 09/19/2025 **Date Permit Application Filed:** 09/24/2025

Delivery method pursuant to West Virginia Code § 22-6A-16(c)

☒ CERTIFIED MAIL
RETURN RECEIPT REQUESTED

☐ HAND
DELIVERY

Pursuant to W. Va. Code § 22-6A-16(c), no later than the date for filing the permit application, an operator shall, by certified mail return receipt requested or hand delivery, give the surface owner whose land will be used for the drilling of a horizontal well notice of the planned operation. The notice required by this subsection shall include: (1) A copy of this code section; (2) The information required to be provided by subsection (b), section ten of this article to a surface owner whose land will be used in conjunction with the drilling of a horizontal well; and (3) A proposed surface use and compensation agreement containing an offer of compensation for damages to the surface affected by oil and gas operations to the extent the damages are compensable under article six-b of this chapter. (d) The notices required by this section shall be given to the surface owner at the address listed in the records of the sheriff at the time of notice.

Office of Oil and Gas

Notice is hereby provided to the SURFACE OWNER(s)

(at the address listed in the records of the sheriff at the time of notice):

Name: See Attached List
Address: _____

Name: _____
Address: WV Department of
Environmental Protection

SEP 25 2025

Notice is hereby given:

Pursuant to West Virginia Code § 22-6A-16(c), notice is hereby given that the undersigned well operator has developed a planned operation on the surface owner's land for the purpose of drilling a horizontal well on the tract of land as follows:

State: West Virginia
County: Wetzel
District: Church
Quadrangle: Hundred
Watershed: West Virginia Fork Fish Creek

UTM NAD 83 Easting: 545116.188
Northing: 4391197.042
Public Road Access: WV-7
Generally used farm name: FracSlap

This Notice Shall Include:

Pursuant to West Virginia Code § 22-6A-16(c), this notice shall include: (1) A copy of this code section; (2) The information required to be provided by **W. Va. Code § 22-6A-10(b)** to a surface owner whose land will be used in conjunction with the drilling of a horizontal well; and (3) A proposed surface use and compensation agreement containing an offer of compensation for damages to the surface affected by oil and gas operations to the extent the damages are compensable under article six-b of this chapter. Additional information related to horizontal drilling may be obtained from the Secretary, at the WV Department of Environmental Protection headquarters, located at 601 57th Street, SE, Charleston, WV 25304 (304-926-0450) or by visiting www.dep.wv.gov/oil-and-gas/pages/default.aspx.

Well Operator: EQT Production Company
Telephone: 412-997-7940
Email: branden.weimer@eqt.com

Address: 2200 Energy Drive
Canonsburg, PA 15317
Facsimile: 412-395-2974

Oil and Gas Privacy Notice:

The Office of Oil and Gas processes your personal information, such as name, address and telephone number, as part of our regulatory duties. Your personal information may be disclosed to other State agencies or third parties in the normal course of business or as needed to comply with statutory or regulatory requirements, including Freedom of Information Act requests. Our office will appropriately secure your personal information. If you have any questions about our use or your personal information, please contact DEP's Chief Privacy Officer at depprivacyofficer@wv.gov.

10/31/2025



4710303770

**WEST VIRGINIA
DEPARTMENT OF TRANSPORTATION**

1900 Kanawha Boulevard East • Building Five • Room 109
Charleston, West Virginia 25305-0440 • (304) 558-0444

Michael J. DeMers
Deputy Secretary of Transportation

Stephen T. Rumbaugh, P.E.
Secretary of Transportation
Commissioner of Highways

September 16, 2025

James A. Martin, Chief
Office of Oil and Gas
Department of Environmental Protection
601 57th Street, SE
Charleston, WV 25304

RECEIVED
Office of Oil and Gas

SEP 25 2025

WV Department of
Environmental Protection

Subject: DOH Permit for the Fracslap Well Pad, Wetzel County
Fracslap 1H Well Site Fracslap 3H Well Site Fracslap 5H Well Site
Fracslap 7H Well Site Fracslap 9H Well Site Fracslap 11H Well Site
Fracslap 13H Well Site Fracslap 15H Well Site

Dear Mr. Martin,

This well site will be accessed from a DOH permit #06-2023-0011 which has been issued to EQT Production Company for access to the State Road for a well site located off Wetzel County Route WV 7 MP 32.30.

This operator is in compliance with §22-6A-20 of the WV Code. Operator has signed a STATEWIDE OIL AND GAS ROAD MAINTENANCE BONDING AGREEMENT and provided the required Bond. This operator is currently in compliance with the DOH OIL AND GAS POLICY dated March 6, 2023. This letter is valid for permitting purposes for one year from the date of this letter.

Very Truly Yours,

Lacy D. Pratt
Central Office O&G Coordinator

Cc: Olivia Wilson
EQT Production Company
OM, D-6
File

10/31/2025

4710303770

Anticipated Frac Additives
Chemical Names and CAS Numbers

<u>Material</u>	<u>Ingredient</u>	<u>CAS Number</u>
Sand (Proppant)	Silica Substrate	14808-60-7
Water	Water	7732-18-5
Hydrochloric Acid (HCl)	Hydrogen Chloride	7647-01-0
Friction Reducer	Copolymer of 2-propenamide	Proprietary
	Petroleum Distillate	64742-47-8
	Oleic Acid Diethanolamide	93-83-4
	Alcohols, C12-16, ethoxylated	68551-12-2
	Ammonium chloride ((NH ₄)Cl)	12125-02-9
Biocide	Glutaraldehyde	111-30-8
	Alkyl dimethyl benzyl ammonium chloride	68391-01-5
	Didecyl dimethyl ammonium chloride	7173-51-5
	Non-hazardous substances	Proprietary
	Bis(HexaMethylene Triamine Penta(Methylene Phosphonic Acid)(BHMT)	34690-00-1
Scale Control	Non-hazardous substances	Proprietary
Acid Chelating Agent	Ferriplex 66	
	Citric Acid	77-92-9
	Acetic Acid	64-19-7
Corrosion Inhibitor	PLEXHIB 166	
	Methanol	67-56-1
	Alcohols, C14-15, ethoxylated	68951-67-7

RECEIVED
Office of Oil and Gas

SEP 25 2025

WV Department of
Environmental Protection

10/31/2025

OPERATOR: EQT Production Company

WELL NO: 5H

PAD NAME: FracSlap

REVIEWED BY: Branden Weimer

SIGNATURE: 

WELL RESTRICTIONS CHECKLIST

HORIZONTAL 6A WELL

Well Restrictions



At Least 100 Feet from Pad and LOD (including any E&S Control Feature) to any Perennial Stream, Lake, Pond, Reservoir or Wetland; OR

☐

DEP Waiver and Permit Conditions



At Least 300 Feet from Pad and LOD (including any E&S Control Feature) to any Naturally Producing Trout Stream; OR

☐

DEP Waiver and Permit Conditions



At Least 1000 Feet from Pad and LOD (including any E&S Control Feature) to any Groundwater Intake or Public Water Supply; OR

☐

DEP Waiver and Permit Conditions



At Least 250 Feet from an Existing Water Well or Developed Spring to Well Being Drilled; OR

☐

Surface Owner Waiver and Recorded with County Clerk, OR

☐

DEP Variance and Permit Conditions



At Least 625 Feet from an Occupied Dwelling Structure to Center of the Pad; OR

☐

Surface Owner Waiver and Recorded with County Clerk, OR

☐

DEP Variance and Permit Conditions



At Least 625 Feet from Agricultural Buildings Larger than 2500 Square Feet to the Center of the Pad; OR

☐

Surface Owner Waiver and Recorded with County Clerk, OR

☐

DEP Variance and Permit Conditions

RECEIVED
Office of Oil and Gas

SEP 25 2025

WV Department of
Environmental Protection

10/31/2025