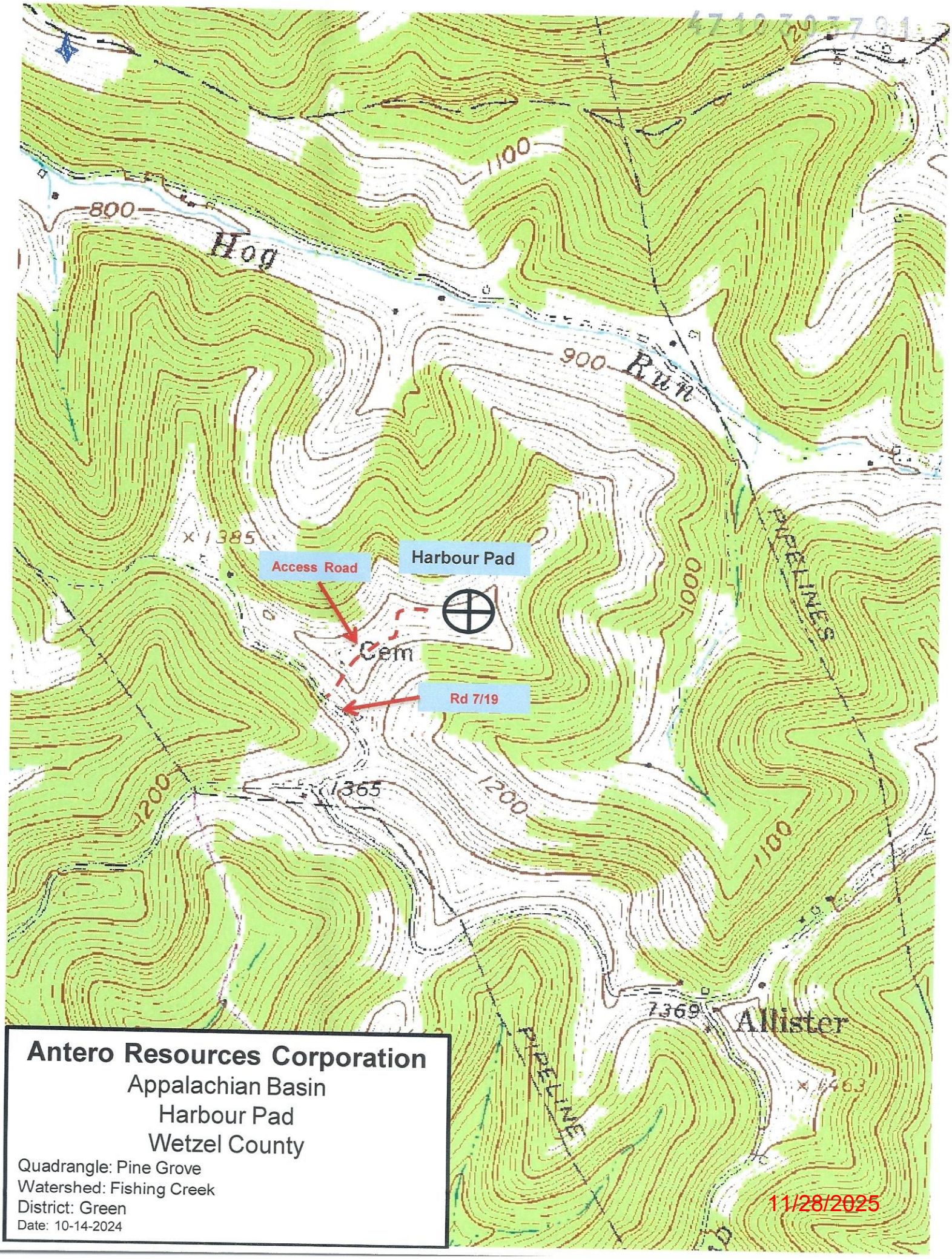

Antero Resources Corporation

Appalachian Basin

Harbour Pad

Wetzel County

Quadrangle: Pine Grove

Watershed: Fishing Creek

District: Green

Date: 10-14-2024

11/28/2025

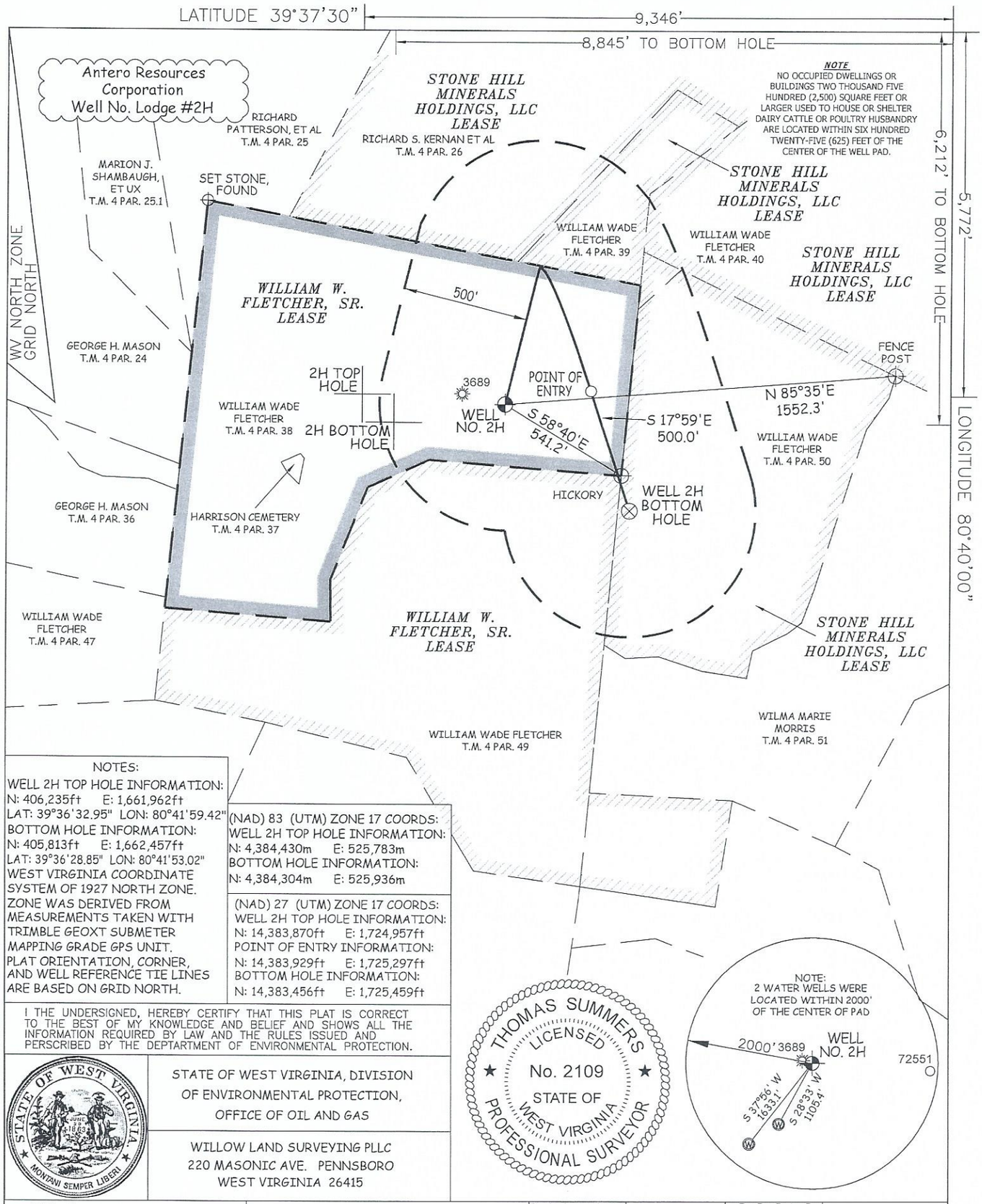

NOTES:
WELL 2H TOP HOLE INFORMATION:
N: 406,235ft E: 1,661,962ft
LAT: 39°36'32.95" LON: 80°41'59.42"
BOTTOM HOLE INFORMATION:
N: 405,813ft E: 1,662,457ft
LAT: 39°36'28.85" LON: 80°41'53.02"
WEST VIRGINIA COORDINATE SYSTEM OF 1927 NORTH ZONE. ZONE WAS DERIVED FROM MEASUREMENTS TAKEN WITH TRIMBLE GEOXT SUBMETER MAPPING GRADE GPS UNIT. PLAT ORIENTATION, CORNER, AND WELL REFERENCE TIE LINES ARE BASED ON GRID NORTH.

(NAD) 83 (UTM) ZONE 17 COORDS:
WELL 2H TOP HOLE INFORMATION:
N: 4,384,430m E: 525,783m
BOTTOM HOLE INFORMATION:
N: 4,384,304m E: 525,936m

(NAD) 27 (UTM) ZONE 17 COORDS:
WELL 2H TOP HOLE INFORMATION:
N: 14,383,870ft E: 1,724,957ft
POINT OF ENTRY INFORMATION:
N: 14,383,929ft E: 1,725,297ft
BOTTOM HOLE INFORMATION:
N: 14,383,456ft E: 1,725,459ft

I THE UNDERSIGNED, HEREBY CERTIFY THAT THIS PLAT IS CORRECT TO THE BEST OF MY KNOWLEDGE AND BELIEF AND SHOWS ALL THE INFORMATION REQUIRED BY LAW AND THE RULES ISSUED AND PERSCRIBED BY THE DEPTARTMENT OF ENVIRONMENTAL PROTECTION.

STATE OF WEST VIRGINIA, DIVISION OF ENVIRONMENTAL PROTECTION, OFFICE OF OIL AND GAS

WILLOW LAND SURVEYING PLLC
220 MASONIC AVE. PENNSBORO
WEST VIRGINIA 26415

JOB # 25-018WA
DRAWING # LODGE2HSR'
SCALE 1" = 500'
MINIMUM DEGREE OF ACCURACY SUBMETER
PROVEN SOURCE OF ELEV. SUBMETER MAPPING GRADE GPS

STATE OF WEST VIRGINIA
DEPARTMENT OF ENERGY
DIVISION OF OIL AND GAS

LEGEND
Surface Owner Boundary Lines +/-
Adjoining Surface Tracts +/-
Found monument, as noted

THOMAS SUMMERS P.S. 2109

DATE 10/20/2025
OPERATOR'S WELL# LODGE #2H

PAD LAYOUT
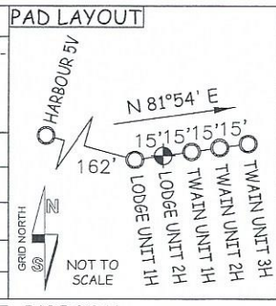

REFERENCES
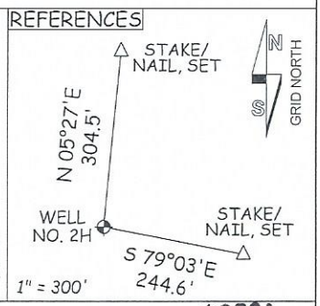

WELL TYPE: OIL ___ GAS X LIQUID INJECTION ___ WASTE DISPOSAL ___
(IF "GAS") PRODUCTION X STORAGE ___ DEEP ___ SHALLOW X

47 — 103 — 03791
STATE COUNTY PERMIT

LOCATION: ELEVATION 1,410' PROPOSED WATERSHED FISHING CREEK
QUADRANGLE PINE GROVE 7.5' DISTRICT GREEN COUNTY WETZEL
SURFACE OWNER WILLIAM WADE FLETCHER ACREAGE 49.8 ACRES +/-
OIL & GAS ROYALTY OWNER WILLIAM W. FLETCHER, SR. LEASE ACREAGE 49.8 ACRES±
PROPOSED WORK: DRILL X CONVERT ___ DRILL DEEPER ___ REDRILL ___ FRACTURE OR STIMULATE X
PLUG OFF OLD FORMATION ___ PERFORATE NEW FORMATION X OTHER PHYSICAL CHANGE IN WELL
(SPECIFY) ___ PLUG & ABANDON ___ CLEAN OUT & REPLUG ___
TARGET FORMATION MARCELLUS ESTIMATED DEPTH 7,800' TVD 9,900' MD
WELL OPERATOR ANTERO RESOURCES CORP. DESIGNATED AGENT CONRAD BASTON
ADDRESS 1615 WYNKOOP ST. ADDRESS 535 WHITE OAKS BLVD
DENVER, CO 80202 BRIDGEPORT, WV 26330

COUNTY NAME PERMIT

11/28/2025

FORM WW-6