


4710303798

WELL# 7373
BIG RUN WV 7.5' Quad
Scale: 1" = 500'



1300

WELL# 7373




1300

RECEIVED
Office of Oil and Gas

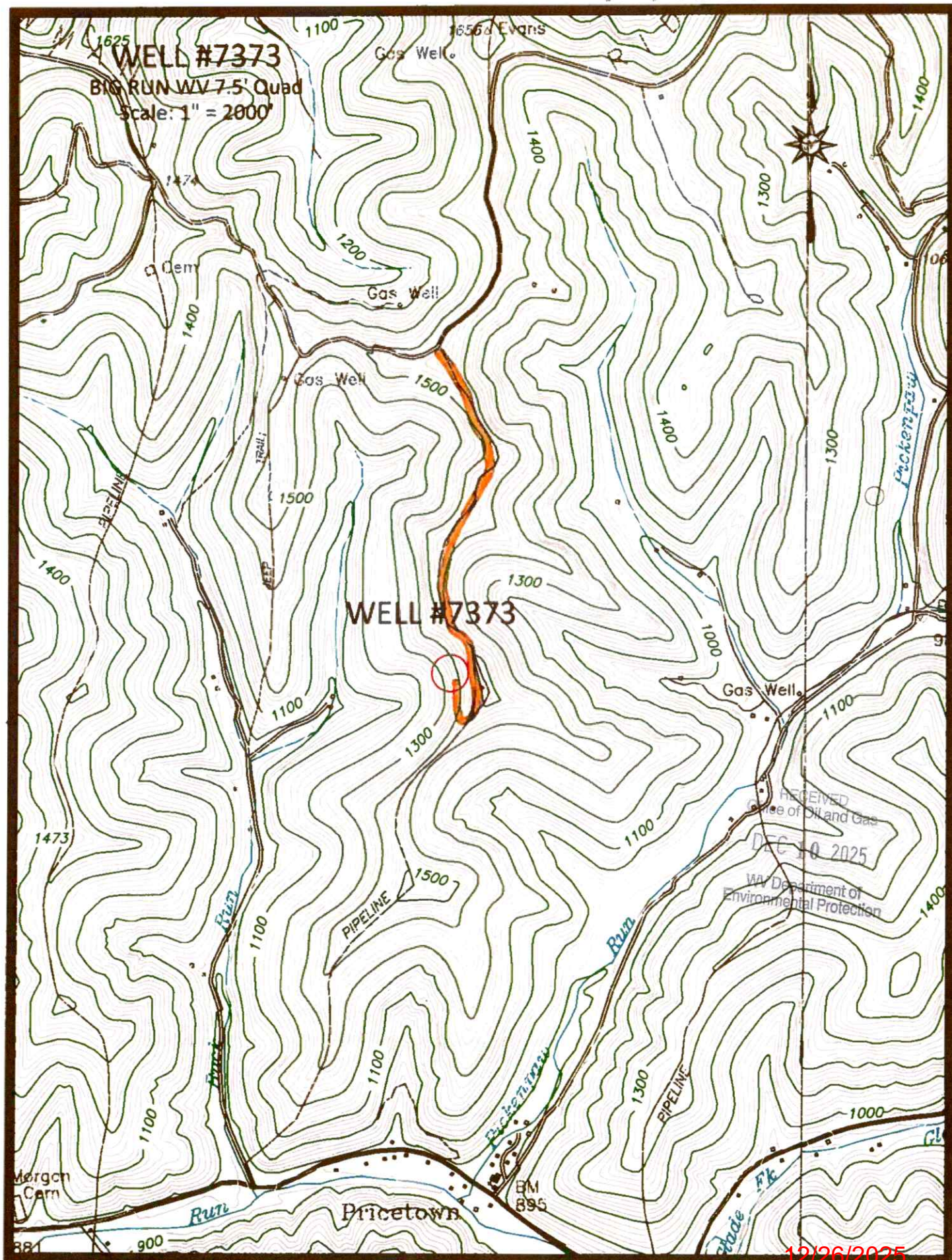
DEC 10 2025

WV Department of
Environmental Protection

 Access Road

12/26/2025

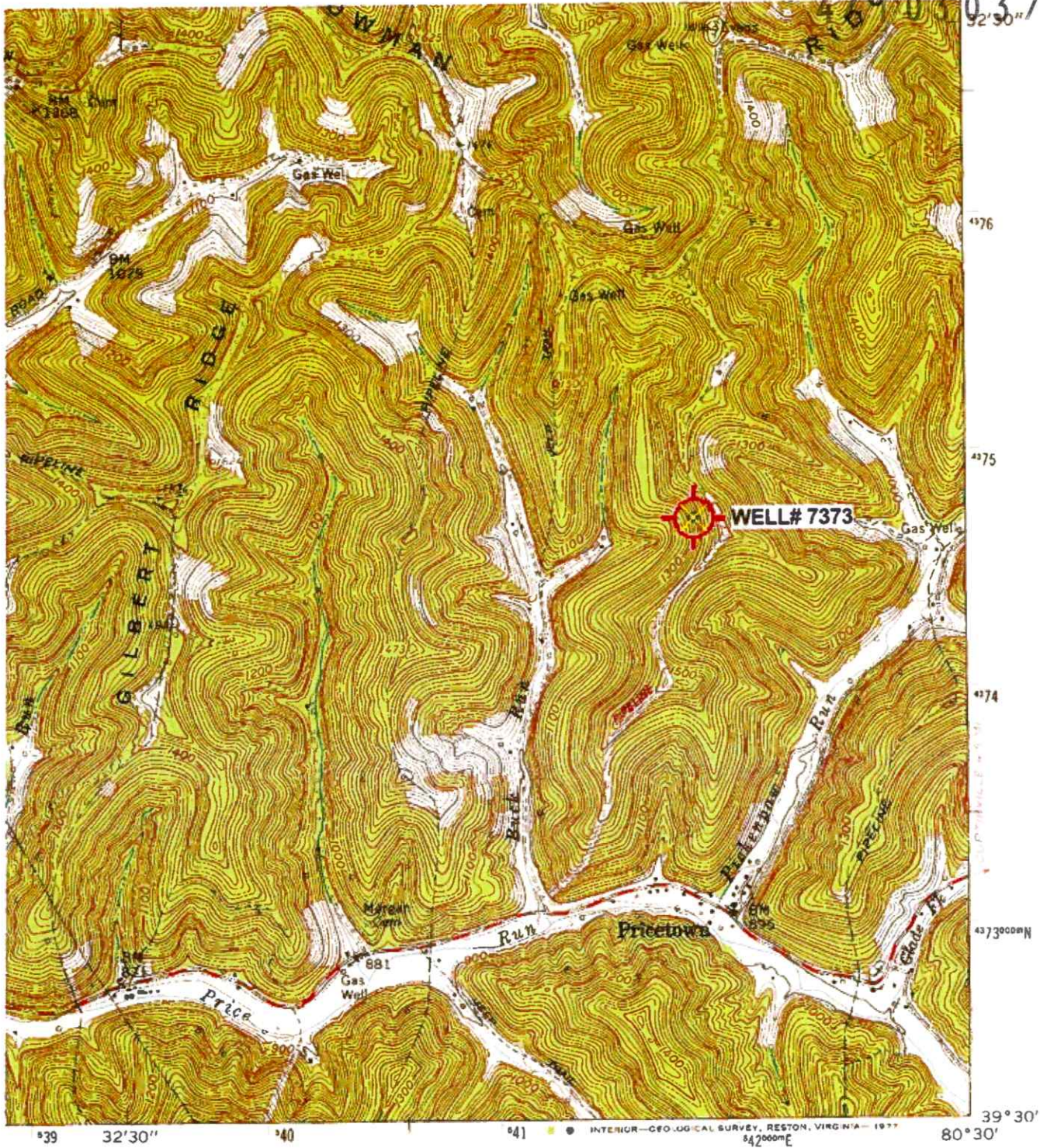
47 1 03 03 7 9 8



RECEIVED
Office of Oil and Gas
DEC. 10 2011
WV Department of Environmental Protection

12/26/2025

47-10303798



1 MILE
0 FEET
ER



QUADRANGLE LOCATION

Revisions shown in purple compiled in cooperation with State of West Virginia agencies from aerial photographs taken 1976. This information not field checked.

EST

ROAD CLASSIFICATION

Heavy-duty ——— Light-duty
Medium-duty ——— Unimproved dirt

Slate Route

RECEIVED
Office of Oil and Gas
DEC-10 2025
WV Department of
Environmental Protection

BIG RUN, W. VA.

SE/4 LITTLETON 15' QUADRANGLE
N3930—W8030/7.5

1960

PHOTOREVISED 1976

AMS 4863 II SE—SERIES V854

4710303798

WW-7
8-30-06

West Virginia Department of Environmental Protection
Office of Oil and Gas

WELL LOCATION FORM: GPS

API: 47-103-30704 WELL NO.: 7373
 FARM NAME: J.W NORRIS #5
 RESPONSIBLE PARTY NAME: WEST VIRGINIA LAND RESOURCES INC.
 COUNTY: WETZEL DISTRICT: GRANT
 QUADRANGLE: BIG RUN WV
 SURFACE OWNER: TALL TIMBER INC
 ROYALTY OWNER: _____
 UTM GPS NORTHING: 4,374,919 m
 UTM GPS EASTING: 541,845 m GPS ELEVATION: 418 m

The Responsible Party named above has chosen to submit GPS coordinates in lieu of preparing a new well location plat for a plugging permit or assigned API number on the above well. The Office of Oil and Gas will not accept GPS coordinates that do not meet the following requirements:

1. Datum: NAD 1983, Zone: 17 North, Coordinate Units: meters, Altitude: height above mean sea level (MSL) – meters.
2. Accuracy to Datum – 3.05 meters
3. Data Collection Method:
 Survey grade GPS x: Post Processed Differential X

Real-Time Differential _____

Mapping Grade GPS _____: Post Processed Differential _____

Real-Time Differential _____

4. Letter size copy of the topography map showing the well location.

I the undersigned, hereby certify this data is correct to the best of my knowledge and belief and shows all the information required by law and the regulations issued and prescribed by the Office of Oil and Gas.

Signature

PS 2002

Title

DECEMBER 3, 2025

Date

12/26/2025

RECEIVED
Office of Oil and Gas
DEC 10 2025
WV Department of
Environmental Protection