




# BECK JOYCE & JACK

ID: 53-02-0006-0029-0000  
AP# 47-105-00341

## Legend

-  39.136789, -81.306837
-  Untitled Polygon



04/03/2026



WW-7  
8-30-06



West Virginia Department of Environmental Protection  
Office of Oil and Gas  
**WELL LOCATION FORM: GPS**

API: 47-105-00341 WELL NO.: \_\_\_\_\_

FARM NAME: \_\_\_\_\_

RESPONSIBLE PARTY NAME: Unknown Dep Paid Plugging Contract

COUNTY: Wirt DISTRICT: Clay

QUADRANGLE: Petroleum

SURFACE OWNER: Beck Joyce & Jack

ROYALTY OWNER: \_\_\_\_\_

UTM GPS NORTHING: 4331397.32

UTM GPS EASTING: 471845.43 GPS ELEVATION: 716

The Responsible Party named above has chosen to submit GPS coordinates in lieu of preparing a new well location plat for a plugging permit or assigned API number on the above well. The Office of Oil and Gas will not accept GPS coordinates that do not meet the following requirements:

1. Datum: NAD 1983, Zone: 17 North, Coordinate Units: meters, Altitude: height above mean sea level (MSL) – meters.
2. Accuracy to Datum – 3.05 meters
3. Data Collection Method:

Survey grade GPS \_\_\_\_\_ : Post Processed Differential \_\_\_\_\_

Real-Time Differential \_\_\_\_\_

Mapping Grade GPS \_\_\_\_\_ : Post Processed Differential \_\_\_\_\_

Real-Time Differential \_\_\_\_\_

4. **Letter size copy of the topography map showing the well location.**

I the undersigned, hereby certify this data is correct to the best of my knowledge and belief and shows all the information required by law and the regulations issued and prescribed by the Office of Oil and Gas.

*J. Allison Walker*

Signature

President

Title

3/26/26

Date **04/03/2026**