



STATE OF WEST VIRGINIA
DEPARTMENT OF MINES
OIL AND GAS DIVISION

NOTICE OF PROPOSED LOCATION OF OIL AND GAS WELL

To THE DEPARTMENT OF MINES,
Charleston, W. Va.

No Coal
COAL OPERATOR OR COAL OWNER

Seneca Oil Company
NAME OF WELL OPERATOR
May-Ex Building, 3022 N.W. Expressway
Oklahoma City, Oklahoma 73112
COMPLETE ADDRESS

ADDRESS

No Coal
COAL OPERATOR OR COAL OWNER

November 4, 19 65
PROPOSED LOCATION

ADDRESS

Tucker District
Wirt County

Fred Woodyard et ux
OWNER OF MINERAL RIGHTS

Well No. One

Route #2, Palestine, West Virginia
ADDRESS

Fred Woodyard Farm
Elevation 635' Acres 118

GENTLEMEN:

The undersigned well operator is entitled to drill upon the above named farm or tract of land for oil and gas, having fee title thereto, (or as the case may be) under grant or lease dated February 1, 1958, made by Fred Woodyard et ux, to Glen W. Roberts, and recorded on the 8th day of May, 1959, in the office of the County Clerk for said County in Book 119, page 303.

The enclosed plat was prepared by a competent engineer and shows the proposed location of a well to be drilled for oil and gas by the undersigned well operator on the farm and in the Magisterial District and County above named, determined by survey and courses and distances from two permanent points, or land marks.

The undersigned well operator is informed and believes there are no coal operators operating beds of coal beneath said farm or tract of land on which said well is located, or within 500 feet of the boundaries of the same, who have mapped their workings and filed their maps as required by law, excepting the coal operators or coal owners (if any) above named as addressees.

The above named coal operators or coal owners (if any) are notified that any objections they may desire to make to such proposed location, or which they are required to make by Section 3 of said Code, if the drilling of a well at said proposed location will cause a dangerous condition in or about their respective coal mines, must be received by, or filed with the Department of Mines within ten* days from the receipt of a copy of this notice and accompanying plat by said Department. Said coal operators are further notified that forms for use in making such objections will be furnished to them by the Department of Mines promptly on request and that all such objections must set forth as definitely as is reasonably possible the ground or grounds on which such objections are based and indicate the direction and distance the proposed location should be moved to overcome same.

(The next paragraph is to be completed only in Department's copy.)

Copies of this notice and the enclosed plat were mailed by registered mail, or delivered to the above named coal operators or coal owners at their above shown respective address _____ day _____ before, or on the same day with the mailing or delivery of this copy to the Department of Mines at Charleston, West Virginia.

Very truly yours,
Seneca Oil Company
By _____
WELL OPERATOR

Address of Well Operator }
May-Ex Building, 3022 N.W. Expressway
STREET
Oklahoma City, Oklahoma 73112
CITY OR TOWN
Oklahoma
STATE



*Section 3. . . If no such objections be filed or be found by the department of mines, within said period of ten days from the receipt of said notice and plat by the department of mines, to said proposed location, the department shall forthwith issue to the well operator a drilling permit reciting the filing of such plat, that no objections have been made by the coal operators to the location, or found thereto by the department, and that the same is approved and the well operator authorized to proceed to drill at said location.

BLANKET BOND

WIR-515 PERMIT NUMBER

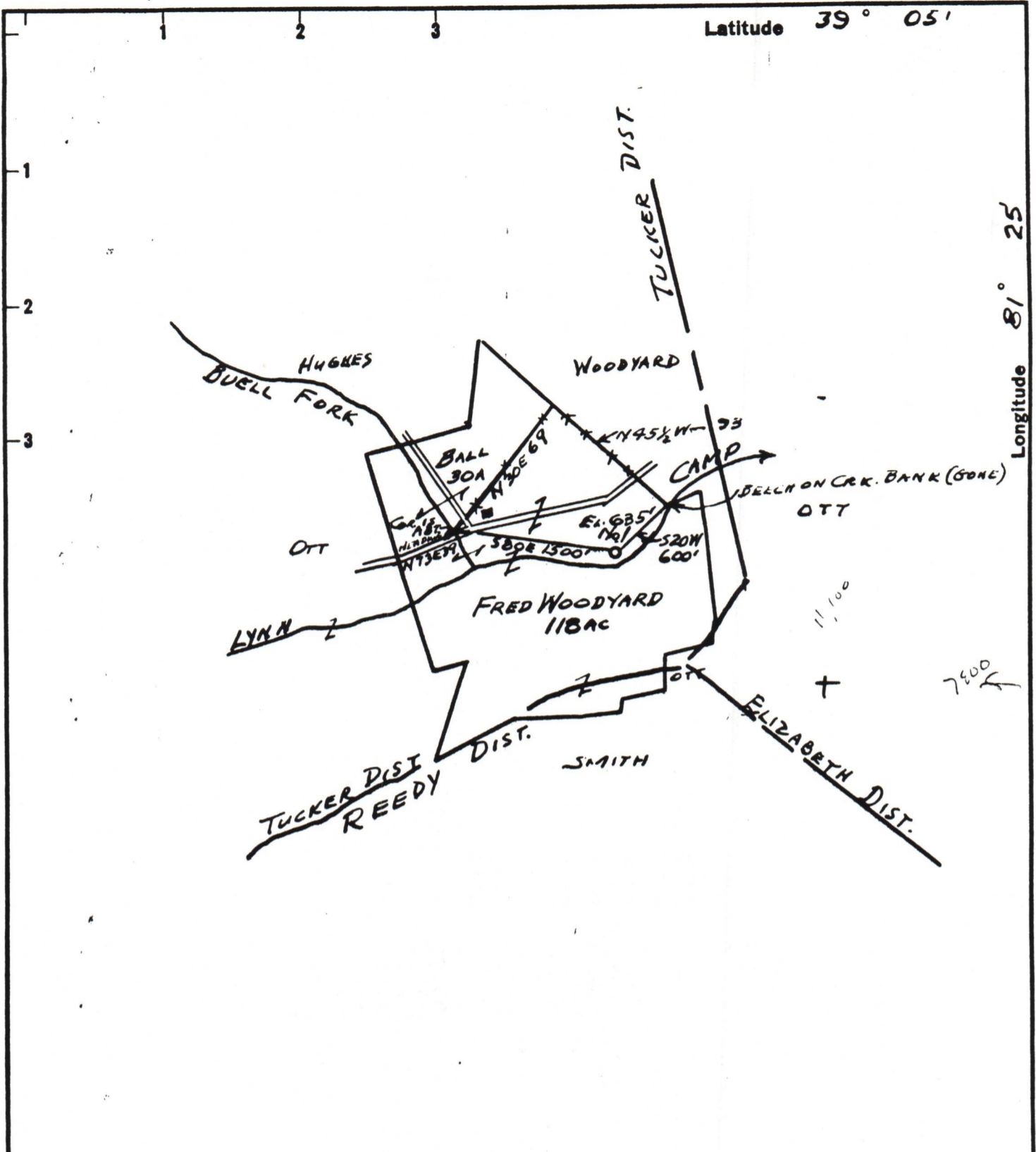
02/02/2024

4/28/82

Cannot find map
for Wirt - 515.

Jaye

Utilidine will send
a hard copy of
them.



I, THE UNDERSIGNED, HEREBY CERTIFY THAT THIS MAP IS CORRECT TO THE BEST OF MY ABILITY AND SHOWS ALL INFORMATION REQUIRED BY THE OIL & GAS SECTION OF THE MINING LAWS OF WEST VIRGINIA
 DEGREE OF ACCURACY ONE PART IN 200

New Location
 Drill Deeper
 Abandonment ELEV. FROM RD. FORKS BUELL RUN & LYNN CAMP OLD ROAD

Company SENECA OIL CO. A DELAWARE CORP.
 Address 3022 N.W. EXPRESSWAY - OKLA. CITY, OKLA.
 Farm FRED WOODYARD
 Tract 118 Acres _____ Lease No. _____
 Well (Farm) No. ONE Serial No. _____
 Elevation (Spirit Level) 635 FT.
 Quadrangle ELIZABETH
 County WEST District TUCKER
 Engineer Glen W. Roberts
 Engineer's Registration No. 860
 File No. _____ Drawing No. _____
 Date Nov. 4, 1965 Scale ONE IN. = 80 POLES

STATE OF WEST VIRGINIA
 DEPARTMENT OF MINES
 OIL AND GAS DIVISION
 CHARLESTON

WELL LOCATION MAP
 FILE NO. WIR-515

02/02/2024

+ Denotes location of well on United States Topographic Maps, scale 1 to 62,500, latitude and longitude lines being represented by border lines as shown.
 - Denotes one inch spaces on border line of original tracing.

B-1



STATE OF WEST VIRGINIA
DEPARTMENT OF MINES
OIL AND GAS DIVISION

Rotary
Spudder
Cable Tools
Storage

Quadrangle ELIZABETH

Permit No. WIRT 515

WELL RECORD

Oil or Gas Well DRY
(KIND)

Company SENECA OIL Co
Address 3022 NW EXPRESSWAY, OKLAHOMA CITY
Farm FRED WOODYARD Acres 118
Location (waters) LYUNCAMP
Well No. 1 Elev. 635
District TUCKER County WIRT
The surface of tract is owned in fee by FRED WOODYARD
Address PALESTINE W VA
Mineral rights are owned by FRED WOODYARD
Address PALESTINE W VA


Casing and Tubing	Used in Drilling	Left in Well	Packers
Size			
16			Kind of Packer
13			
10			Size of
8 1/4	36'	0	
6 5/8			Depth set
5 3/16			
4 1/2			Perf. top
3			Perf. bottom
2			Perf. top
Liners Used			Perf. bottom

Drilling commenced 10 Nov 65
Drilling completed 17 Nov 65
Date Shot NONE From _____ To _____
With _____
Open Flow /10ths Water in _____ Inch
/10ths Merc. in _____ Inch
Volume _____ Cu. Ft.
Rock Pressure _____ lbs. _____ hrs.
Oil _____ bbls., 1st 24 hrs.
WELL ACIDIZED (DETAILS) NO TREATMENT
WELL FRACTURED (DETAILS) NO TREATMENT

Attach copy of cementing record.
CASING CEMENTED NONE SIZE _____ No. Ft. _____ Date _____
Amount of cement used (bags) _____
Name of Service Co. _____
COAL WAS ENCOUNTERED AT _____ FEET _____ INCHES
_____ FEET _____ INCHES FEET _____ INCHES
_____ FEET _____ INCHES FEET _____ INCHES

RESULT AFTER TREATMENT (Initial open Flow or bbls.) _____
ROCK PRESSURE AFTER TREATMENT _____ HOURS _____
Fresh Water 36 Feet 9' Salt Water _____ Feet _____
Producing Sand NONE (THRU BEREA) TOTAL Depth 2269

Formation	Color	Hard or Soft	Top	Bottom	Oil, Gas or Water	Depth	Remarks
RED ROCK			0	852			
SAND			852	900			
SHALE			900	936			
SAND			936	1044			
SHALE			1044	1154			
SAND			1154	1226			
SHALE			1226	1252			
SAND			1252	1301			
SHALE			1301	1436			
SAND			1436	1512			
SHALE			1512	1543			
SAND			1543	1584			
SHALE			1584	1620			
SAND (SALT SAND)			1620	1788			
SHALE			1788	1822			
SAND (SQUAW)			1822	1842			
SHALE			1842	2242			
SAND (BEREA)			2242	2244			
SHALE			2244	2269			



02/02/2024

B-2

STATE OF WEST VIRGINIA
DEPARTMENT OF MINES
OIL AND GAS DIVISION

INSPECTOR'S WELL REPORT

ROTARY

Permit No. WIRT-515

Oil or Gas Well _____
(KIND)

Company <u>SENECA OIL</u>	CASING AND TUBING	USED IN DRILLING	LEFT IN WELL	PACKERS
	Address <u>OKLAHOMA CITY, OKLA.</u>	Size		
Farm <u>FRED WOODYARD</u>	16			
Well No. <u>1</u>	13			Size of
District <u>TUCKER</u> County <u>WIRT</u>	10			
Drilling commenced <u>11-10-65</u>	8 1/4			Depth set
Drilling completed _____ Total depth _____	6 5/8			
Date shot _____ Depth of shot _____	5 3/16			Perf. top
Initial open flow _____ /10ths Water in _____ Inch	3			Perf. bottom
Open flow after tubing _____ /10ths Merc. in _____ Inch	2			Perf. top
Volume _____ Cu. Ft.	Liners Used			Perf. bottom
Rock pressure _____ lbs. _____ hrs.				
Oil _____ bbls., 1st 24 hrs.	CASING CEMENTED _____ SIZE _____ No. FT. _____ Date _____			
Fresh water <u>NONE</u> feet _____ feet	NAME OF SERVICE COMPANY _____			
Salt water <u>NONE</u> feet _____ feet	COAL WAS ENCOUNTERED AT <u>NONE</u> FEET _____ INCHES			
	_____ FEET _____ INCHES _____ FEET _____ INCHES			
	_____ FEET _____ INCHES _____ FEET _____ INCHES			

Drillers' Names _____

Remarks: CONT. BUNTING DRILLING CO.,
DR9-1870'

11-15-65
DATE



Arthur Mull
DISTRICT WELL INSPECTOR

02/02/2024

STATE OF WEST VIRGINIA
DEPARTMENT OF MINES
OIL AND GAS DIVISION

INSPECTOR'S PLUGGING REPORT

Permit No. WIAT-515-P Well No. 1

COMPANY SENECA OIL ADDRESS OKLAHOMA CITY, OKLA.

FARM FRED WOODYARD DISTRICT TUCKER COUNTY WIAT

Filling Material Used CEMENT, AQUA-GEL

Liner NONE Location Location Amount NONE Packer Location

PLUGS USED AND DEPTH PLACED			BRIDGES	CASING AND TUBING		
CEMENT-THICKNESS	WOOD-SIZE	LEAD	CONSTRUCTION-LOCATION	RECOVERED	SIZE	LOST
<u>2222-2207</u>						
<u>1800-1785</u>						
<u>1600-1585</u>						
<u>1210-1195</u>						
<u>1132-1117</u>						
<u>800-785</u>						
<u>300-285</u>						
<u>10 - SURFACE</u>						

Drillers' Names JIM TEWELL, BILL POWELL

Remarks: SERVICE WORK BY LAWSON CEMENTING INC.



11-19-65 I hereby certify I visited the above well on this date.
DATE

Arthur Null
DISTRICT WELL INSPECTOR

02/02/2024

STATE OF WEST VIRGINIA
DEPARTMENT OF MINES
OIL AND GAS DIVISION

INSPECTOR'S WELL REPORT

Permit No. _____

Oil or Gas Well _____
(KIND)

Company _____ Address _____ Farm _____ Well No. _____ District _____ County _____ Drilling commenced _____ Drilling completed _____ Total depth _____ Date shot _____ Depth of shot _____ Initial open flow _____ /10ths Water in _____ Inch Open flow after tubing _____ /10ths Merc. in _____ Inch Volume _____ Cu. Ft. Rock pressure _____ lbs. _____ hrs. Oil _____ bbls., 1st 24 hrs. Fresh water _____ feet _____ feet Salt water _____ feet _____ feet	CASING AND TUBING	USED IN DRILLING	LEFT IN WELL	PACKERS
	Size			Kind of Packer _____
	16			
	13			
	10			Size of _____
	8 1/4			
	6 5/8			Depth set _____
	5 3/16			
	3			Perf. top _____
	2			Perf. bottom _____
	Liners Used _____			Perf. top _____
				Perf. bottom _____
	CASING CEMENTED _____ SIZE _____ No. FT. _____ Date _____			
	NAME OF SERVICE COMPANY _____			
	COAL WAS ENCOUNTERED AT _____ FEET _____ INCHES			
	_____ FEET _____ INCHES _____ FEET _____ INCHES			
	_____ FEET _____ INCHES _____ FEET _____ INCHES			

Drillers' Names _____

Remarks:

02/02/2024

B-11

STATE OF WEST VIRGINIA
DEPARTMENT OF MINES
OIL AND GAS DIVISION



INSPECTOR'S WELL REPORT

FINAL

Permit No. WIAT-515-P

Oil or Gas Well DAY
(KIND)

Company <u>SECOA OIL</u>	CASING AND TUBING	USED IN DRILLING	LEFT IN WELL	PACKERS
Address <u>OKLAHOMA CITY, OKLA</u>	Size			Kind of Packer
Farm <u>F. WOODYARD</u>	16			
Well No. <u>1</u>	13			
District <u>TULSA</u> County <u>WIAT</u>	10			Size of
Drilling commenced	8 3/4			
Drilling completed	6 5/8			Depth set
Date shot	5 3/16			
Initial open flow	3			Perf. top
Open flow after tubing	2			Perf. bottom
Volume	Liners Used			Perf. top
Rock pressure				Perf. bottom
Oil	CASING CEMENTED	SIZE	No. FT.	Date
Fresh water	NAME OF SERVICE COMPANY			
Salt water	COAL WAS ENCOUNTERED AT			
	FEEET	INCHES	FEEET	INCHES
	FEEET	INCHES	FEEET	INCHES
	FEEET	INCHES	FEEET	INCHES

Drillers' Names _____

Remarks: THIS WELL SITE IN GOOD ORDER FOR RELEASE

3-17-66

DATE

Arthur M. ...
DISTRICT WELL INSPECTOR



State of West Virginia

Department of Mines
Oil and Gas Division
Charleston 5

W. F. EIGENBROD
DIRECTOR

April 26, 1966

GURMER WAMOCK
DEPUTY DIRECTOR

SENECA OIL COMPANY
Box 139
Spencer, W. Va. 25276

ATT: Mr. H. Davis Jenkins

In Re: Permit WIRT-515-P
Farm F. Woodward
Well No. One
District Tucker
County Wirt

Gentlemen:

The final inspection report for your well which is described above has been received in our office.

Please be advised that the well, which is covered by the above permit number, has been released under your Blanket Bond.

Yours very truly,

Gurmer Wamock
Deputy Director
OIL AND GAS DIVISION

02/02/2024



STATE OF WEST VIRGINIA
DEPARTMENT OF MINES
OIL AND GAS DIVISION

NOTICE OF INTENTION TO PLUG AND ABANDON WELL

(REQUIRED BY SECTION 9, ARTICLE 4, CHAPTER 22 OF THE CODE)

TO THE DEPARTMENT OF MINES,
Charleston, W. Va.

NONE
Coal Operator

SENECA OIL CO
Name of Well Operator

Address

3022 NW EXPRESSWAY OKLAHOMA CITY
Complete Address

Coal Owner

18 NOVEMBER 65
Date

WELL TO BE ABANDONED

Address

TUCKER District

FRED WOODYARD
Lease or Property Owner

WIRT County

PALESTINE W. VA.
Address

Well No. 1

FRED WOODYARD Farm

Inspector to be notified ARTHUR NULL City HARRISVILLE Telephone 643 7522
24 HRS IN ADVANCE OF PLUGGING.

Gentlemen:—


The undersigned well operator is about to abandon the above described well and will commence

19 Nov 65

the work of plugging and abandoning said well on the date inspector is notified (which date shall not be less than five days after the day on which this notice so mailed is received, or in due course should be received by the Department of Mines).

This notice is given you in order that your respective representatives may be present at the plugging and filling of said well. You are further notified that whether you are represented or not represented the undersigned will proceed on that date, or shortly thereafter, to plug and fill said well in the manner required by Section 10, Article 4, Chapter 22 of the Code and given in detail on the reverse side of this notice, in "Work Order."

This notice is being mailed by registered mail to each of you at the above addresses on the above date.



Very truly yours,

Well Operator

NOTE: Upon the abandonment of any well drilled prior to June 1, 1929, a plat prepared by a registered engineer, shall be filed with THREE COPIES OF APPLICATION, (OG-9) AND "WORK ORDER" AND TWO COPIES OF THE WELL RECORD, (OG-10). The map must show the district and county in which the tract of land is located, the name and acreage of same, the name or names of the owners and names of adjacent tracts and the location of the well to be abandoned, determined by survey with the courses and distances of such well from two permanent points or landmarks on said tract.

02/02/2024

NOTE: In case plugging is not commenced within four months from the date of permit, same shall expire and be of no further force or effect.

NOTE: PERMIT IS NOT TRANSFERABLE.

Blanket Bond.

WIRT 515 (9)
Permit Number

B-9

PROPOSED MANNER OF PLUGGING AND FILLING WELL

(REQUIRED BY RULES AND REGULATIONS)

WEST VIRGINIA DEPARTMENT OF MINES

OIL AND GAS DIVISION

WORK ORDER

Well to be plugged and filled as follows:

TOTAL DEPTH OF WELL 2269 (DRY) SERVICE COMPANY TO PERFORM WORK IN CONJUNCTION W/CONTRACTOR
HOLE FULL OF BENTONITE MUD

WILL SPOT CEMENT PLUGS OF 15' AT THE FOLLOWING DEPTHS'

- 2222
- 1800
- 1600
- 1210
- 1132
- 800
- 300

To the Department of Mines
Coal Owner or Operator,
Lease or Property Owner.

Gentlemen:

This "work order" is submitted for your approval and concurrence and unless notified of your disapproval or non-concurrence, the undersigned will proceed with the plugging and filling of said well in the above described manner on the date inspector is notified after permit is issued.

Very truly yours,

[Signature]
Well Operator

No objections have been filed by the coal owner or coal operator, or any available adjacent lease or property owners or interposed by the Department of Mines to the manner herein described for the plugging and filling of the well above mentioned. Therefore, the same is hereby approved 02/02/2024

18 day of *Nov*, 19*65*.

DEPARTMENT OF MINES
Oil and Gas Division

By: *[Signature]*

NOTE: This "work order" shall be filed in triplicate, one copy for the files of the Department of Mines; one to be approved or corrected and returned to the well operator as his authority for plugging said well; and one for the well inspector.

STATE OF WEST VIRGINIA
DEPARTMENT OF MINES
OIL AND GAS DIVISION

*Miss Phillips
for posting
3-7-66
WB*

AFFIDAVIT OF PLUGGING AND FILLING WELL

AFFIDAVIT SHOULD BE MADE IN TRIPLICATE, ONE COPY MAILED TO THE DEPARTMENT, ONE COPY TO BE RETAINED BY THE WELL OPERATOR AND THE THIRD COPY (AND EXTRA COPIES IF REQUIRED) SHOULD BE MAILED TO EACH COAL OPERATOR AT THEIR RESPECTIVE ADDRESSES.

COAL OPERATOR OR OWNER: SENCA OIL CO. NAME OF WELL OPERATOR: _____
 ADDRESS: _____ COMPLETE ADDRESS: P.O. BOX 139, Spencer W.Va.
 COAL OPERATOR OR OWNER: _____ WELL AND LOCATION: Nov. 23, 19 65
 ADDRESS: _____ District: _____
 LEASE OR PROPERTY OWNER: WIRT County: _____
 ADDRESS: _____ Well No. 1
F. WOODYARD WIRT SIS Farm


STATE INSPECTOR SUPERVISING PLUGGING: Arthur Null

AFFIDAVIT

STATE OF WEST VIRGINIA, }
County of Wood } ss:

Lawson Oil and Gas Well Cementing co., Inc. being first duly sworn according to law depose and say that they are experienced in the work of plugging and filling oil and gas wells and were employed by Senca Oil Co., well operator, and participated in the work of plugging and filling the above well, that said work was commenced on the 19 day of NOV., 19 65, and that the well was plugged and filled in the following manner:

SAND OR ZONE RECORD	FILLING MATERIAL			PLUGS USED	CASING	
	FORMATION	0' To	To		SIZE & KIND	CSG PULLED
		0'	To 15'	Cement		
		15'	To 285'	Gel		
		285'	To 300'	Cement	15'	
		300'	To 785'	Gel		
		785'	To 800'	Cement	15'	
		800'	To 1117'	Gel		
		1117'	To 1132'	Cement	15'	
		1132'	To 1195'	Gel		
		1195'	To 1210'	Cement	15'	
		1210'	To 1585'	Gel		
		1585'	To 1600'	Cement	15'	
		1600'	To 1785'	Gel		
		1785'	To 1800'	Cement	15'	
		1800'	To 2185'	Gel		
		2185'	To 2200'	Cement	15'	
COAL SEAMS	DESCRIPTION OF MONUMENT					
(NAME)						
(NAME)						
(NAME)						
(NAME)						



and that the work of plugging and filling said well was completed on the 19 day of November, 1965.

And further deponents saith not.

Carl Church
H. Douglas 02/02/2024

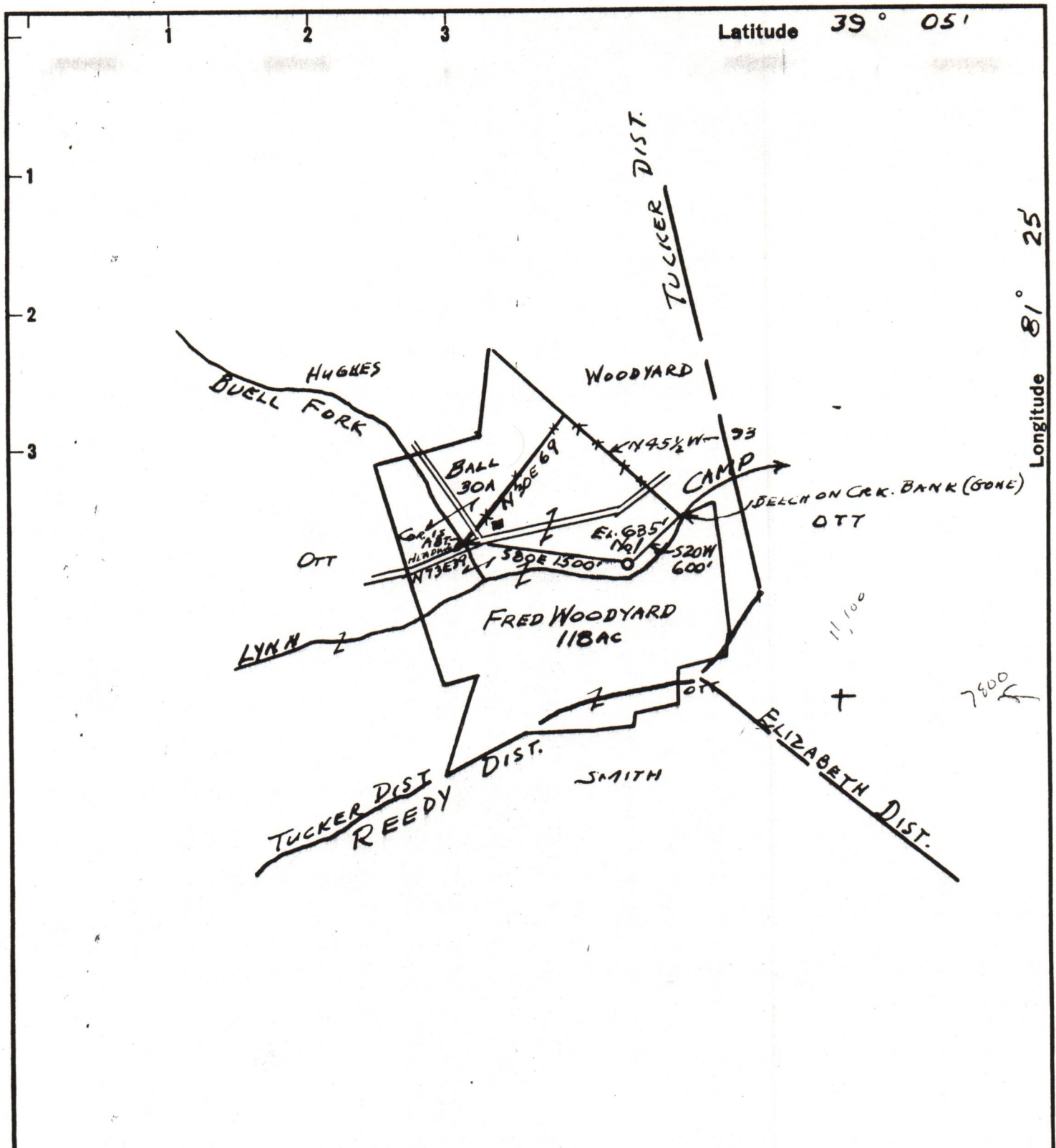
Sworn to and subscribed before me this 24 day of November, 19 65.

My commission expires:

March 3, 1969

Fred G. Ingram
Notary Public.

Permit No. Wirt (515-P)



I, THE UNDERSIGNED, HEREBY CERTIFY THAT THIS MAP IS CORRECT TO THE BEST OF MY ABILITY AND SHOWS ALL INFORMATION REQUIRED BY THE OIL & GAS SECTION OF THE MINING LAWS OF WEST VIRGINIA
 DEGREE OF ACCURACY ONE PART IN 200

New Location
 Drill Deeper
 Abandonment ELEV. FROM RD. FORKS BUELL RUN & LYNN CAMP OLD ROAD

Company SENECA OIL CO. A DELAWARE CORP.
 Address 3022 N.W. EXPRESSWAY-OKLA. CITY, OKLA
 Farm FRED WOODYARD
 Tract 118 Acres _____ Lease No. _____
 Well (Farm) No. ONE Serial No. _____
 Elevation (Spirit Level) 635 FT.
 Quadrangle ELIZABETH
 County WEST District TUCKER
 Engineer Glen W. Robert
 Engineer's Registration No. 860
 File No. _____ Drawing No. _____
 Date Nov. 4, 1965 Scale ONE IN. = 80 FEET

STATE OF WEST VIRGINIA
 DEPARTMENT OF MINES
 OIL AND GAS DIVISION
 CHARLESTON

WELL LOCATION MAP
 FILE NO. WIR-515
 02/02/2024

+ Denotes location of well on United States Topographic Maps, scale 1 to 62,500, latitude and longitude lines being represented by border lines as shown.

- Denotes one inch spaces on border line of original tracing.