

Path: Q:\Salt Lake City\Salt Lake\GIS\060114 WV Region 8 Federal Plugging Project\060114 WV Region 8 Federal Plugging Project.aprx



RECEIVED
Office Of Oil and Gas
JUN 0 6
WV Department of
Environmental Protection

API Number:
4710500619

BURNING SPRINGS
ANNAMORIAH

NORTHWIND
SITE SERVICES

Region 8 Federal Plugging Project

Map showing location of
Well API 4710500619
Annamoriah USGS 7.5' Quad

- Legend
- Well Location
 - USGS Quadrangle
 - Boundary



Scale: 1" = 500'

06/30/2026

#47-105-00619

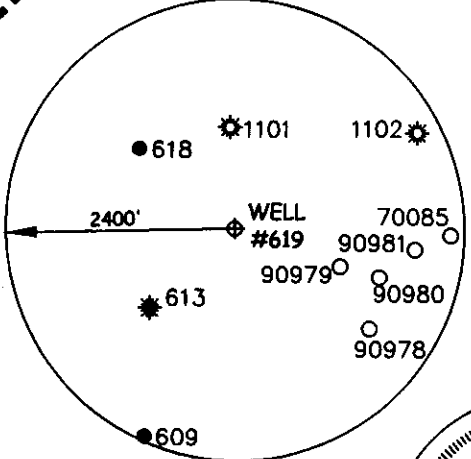
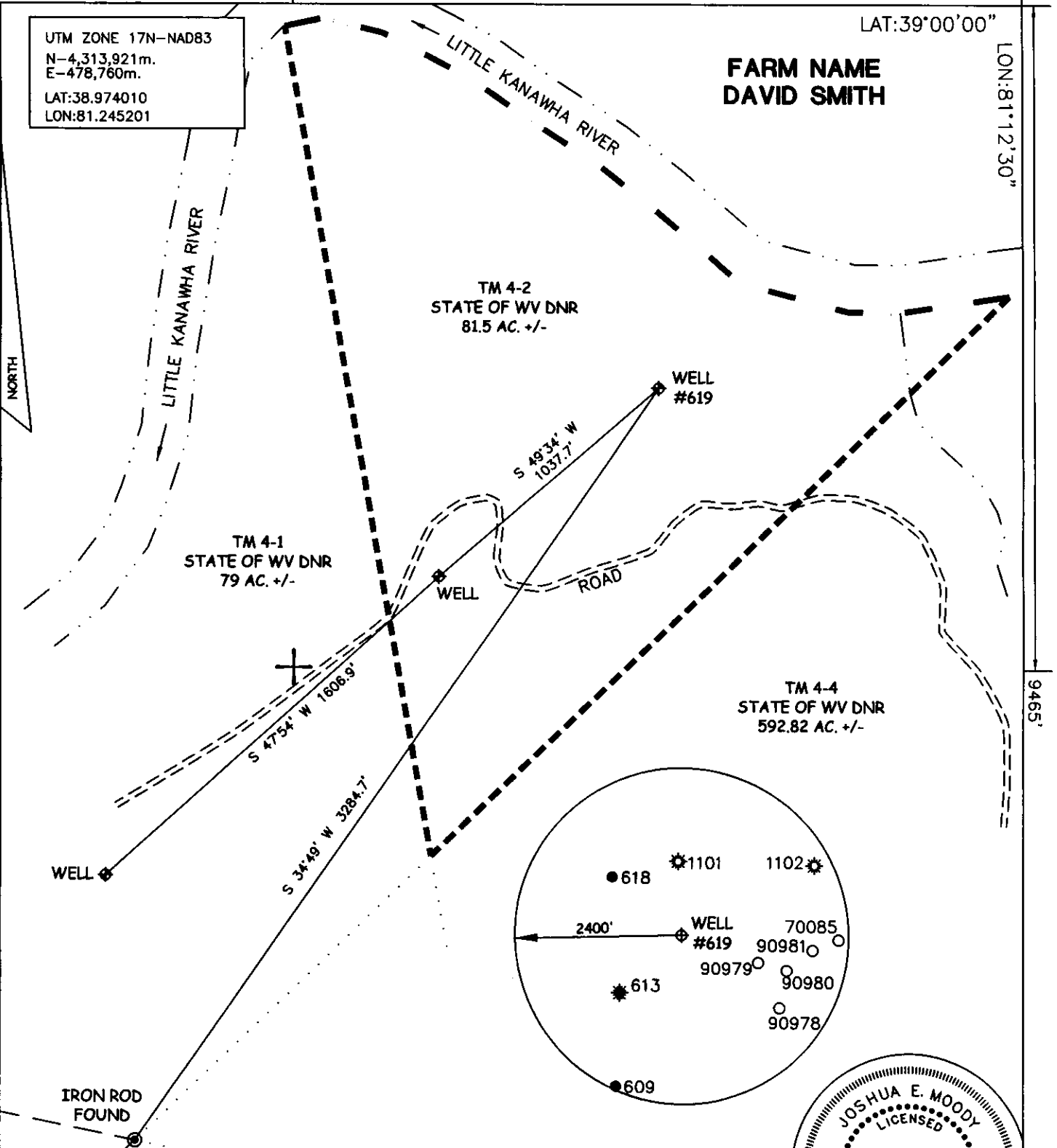
10480'

LAT:39°00'00"

LON:81°12'30"

UTM ZONE 17N-NAD83
N-4,313,921m.
E-478,760m.
LAT:38.974010
LON:81.245201


FARM NAME
DAVID SMITH



IRON ROD FOUND


JOB # 23-005(619)
DRAWING # REGION8WCWELL619
SCALE 1" = 500'
MINIMUM DEGREE OF ACCURACY 1/2500
PROVEN SOURCE OF ELEV. OPUS

I, THE UNDERSIGNED, HEREBY CERTIFY THAT THIS PLAT IS CORRECT TO THE BEST OF MY KNOWLEDGE AND BELIEF AND SHOWS ALL THE INFORMATION REQUIRED BY LAW AND THE REGULATIONS ISSUED AND PERSCRIBED BY THE DEPARTMENT OF ENVIRONMENTAL PROTECTION.



WEST VIRGINIA DEPARTMENT OF ENVIRONMENTAL PROTECTION, OFFICE OF OIL AND GAS

MOODY LAND SURVEYING, LLC
ST. MARYS, WV 26170



WEST VIRGINIA DEPARTMENT OF ENVIRONMENTAL PROTECTION OFFICE OF OIL AND GAS

JOSHUA E. MOODY, P.S. 2020

DATE 4/17/23
OPERATOR'S WELL
WELL No. 3

WELL TYPE: OIL GAS LIQUID INJECTION WASTE DISPOSAL OTHER
(IF "GAS") PRODUCTION STORAGE DEEP SHALLOW
LOCATION: ELEVATION 892' WATERSHED LITTLE KANAWHA RIVER API WELL # 47-105-00619
DISTRICT SPRING CREEK COUNTY WIRT STATE 47 COUNTY 105 PERMIT 00619
QUADRANGLE ANNAMORIAH 7.5'

SURFACE OWNER WV DNR ACREAGE 81.5 ACRES +/-

OIL & GAS ROYALTY OWNER _____ LEASE ACREAGE _____

PROPOSED WORK: DRILL CONVERT DRILL DEEPER REDRILL FRACTURE OR 06/30/2023
STIMULATE PLUG OFF OLD FORMATION PERFORATE NEW FORMATION

OTHER PHYSICAL CHANGE IN WELL (SPECIFY) _____
PLUG & ABANDON CLEAN OUT & REPLUG

TARGET FORMATION _____ ESTIMATED DEPTH 1963'

WELL OPERATOR UNKNOWN WVDEP PAID PLUGGING CONT. DESIGNATED AGENT JASON HARMON, WVDEP

ADDRESS 601 57TH ST. ADDRESS 601 57TH ST.

CHARLESTON, WV25304 (WVDEP) CHARLESTON, WV 25304

COUNTY NAME
PERMIT

#47-105-00619

10480'

LAT:39°00'00"

LON:81°12'30"

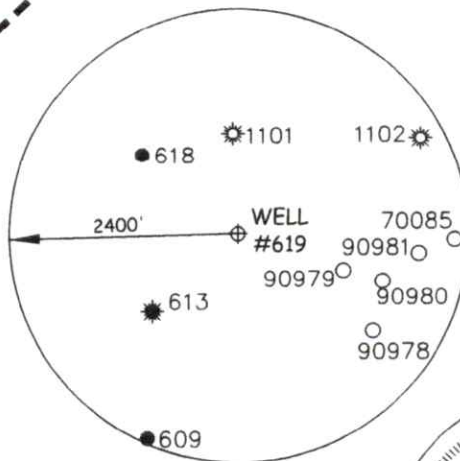
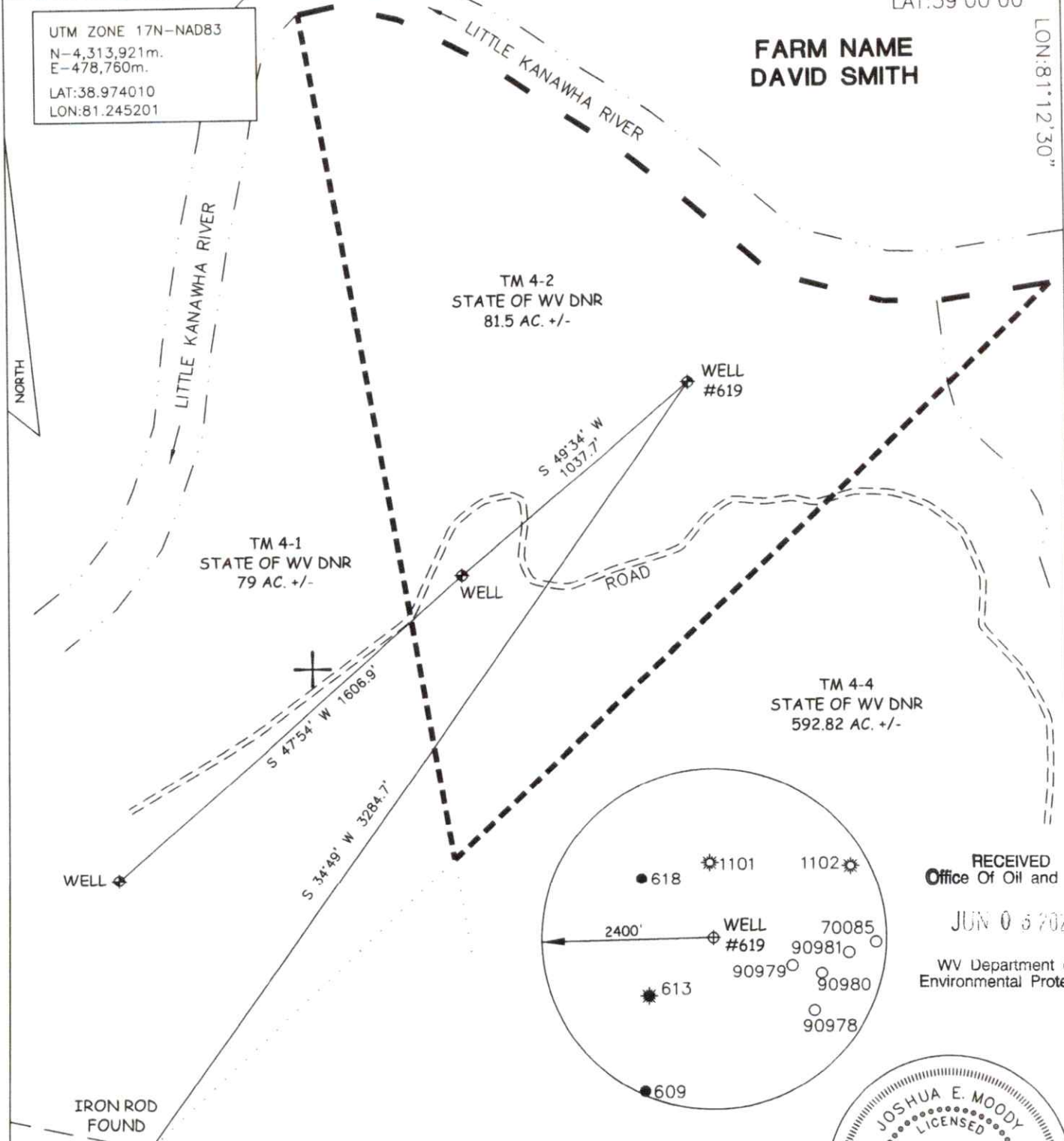
UTM ZONE 17N-NAD83
N-4,313,921m.
E-478,760m.
LAT:38.974010
LON:81.245201

FARM NAME
DAVID SMITH


TM 4-2
STATE OF WV DNR
81.5 AC. +/-

TM 4-1
STATE OF WV DNR
79 AC. +/-

TM 4-4
STATE OF WV DNR
592.82 AC. +/-



RECEIVED
Office Of Oil and Gas
JUN 05 2023
WV Department of
Environmental Protection



JOB # 23-005(619)
DRAWING # REGIONBWCWELL619
SCALE 1" = 500'
MINIMUM DEGREE OF
ACCURACY 1/2500
PROVEN SOURCE OF ELEV.
OPUS

I THE UNDERSIGNED, HEREBY CERTIFY THAT THIS PLAT IS CORRECT TO
THE BEST OF MY KNOWLEDGE AND BELIEF AND SHOWS ALL THE INFORMATION
REQUIRED BY LAW AND THE REGULATIONS ISSUED AND PERSCRIBED BY
THE DEPARTMENT OF ENVIRONMENTAL PROTECTION.



WEST VIRGINIA DEPARTMENT
OF ENVIRONMENTAL PROTECTION,
OFFICE OF OIL AND GAS
MOODY LAND SURVEYING, LLC
ST. MARYS, WV 26170

JOSHUA E. MOODY, P.S. 2020

WEST VIRGINIA DEPARTMENT
OF ENVIRONMENTAL PROTECTION
OFFICE OF OIL AND GAS

DATE 4/17/23
OPERATOR'S WELL
WELL No. 3

WELL TYPE: OIL ___ GAS LIQUID INJECTION ___ WASTE DISPOSAL ___ OTHER ___
(IF "GAS") PRODUCTION ___ STORAGE ___ DEEP ___ SHALLOW ___
LOCATION: ELEVATION 892' WATERSHED LITTLE KANAWHA RIVER API WELL #
DISTRICT SPRING CREEK COUNTY WIRT 47 - 105 - 00619
QUADRANGLE ANNAMORIAH 7.5' STATE COUNTY PERMIT

SURFACE OWNER WV DNR ACREAGE 81.5 ACRES +/-
OIL & GAS ROYALTY OWNER LEASE ACREAGE

PROPOSED WORK: DRILL ___ CONVERT ___ DRILL DEEPER ___ REDRILL ___ FRACTURE OR
STIMULATE ___ PLUG OFF OLD FORMATION ___ PERFORATE NEW FORMATION ___

OTHER PHYSICAL CHANGE IN WELL (SPECIFY) _____
PLUG & ABANDON CLEAN OUT & REPLUG ___

TARGET FORMATION _____ ESTIMATED DEPTH 1963'
WELL OPERATOR UNKNOWN WVDEP PAID PLUGGING CONT. DESIGNATED AGENT JASON HARMON, WVDEP

ADDRESS 601 57TH ST. ADDRESS 601 57TH ST.
CHARLESTON, WV25304 (WVDEP) CHARLESTON, WV 25304

06/30/2023