



west virginia department of environmental protection

Office of Oil and Gas
601 57th Street, S.E.
Charleston, WV 25304
(304) 926-0450
fax: (304) 926-0452

Harold D. Ward, Cabinet Secretary
www.dep.wv.gov

Monday, May 4, 2026

WELL WORK PLUGGING PERMIT
Vertical Plugging

UNKNOWN - DEP PAID PLUGGING CONTRACT
601 57TH STREET

CHARLESTON, WV 25304

Re: Permit approval for 3
47-105-01441-00-00

This well work permit is evidence of permission granted to perform the specified well work at the location described on the attached pages and located on the attached plat, subject to the provisions of Chapter 22 of the West Virginia Code of 1931, as amended, and all rules and regulations promulgated thereunder, and to any additional specific conditions and provisions outlined in the pages attached hereto. Notification shall be given by the operator to the Oil and Gas Inspector at least 24 hours prior to the construction of roads, locations, and/or pits for any permitted work. In addition, the well operator shall notify the same inspector 24 hours before any actual well work is commenced and prior to running and cementing casing. Spills or emergency discharges must be promptly reported by the operator to 1-800-642-3074 and to the Oil and Gas Inspector.

Upon completion of the plugging well work, the above named operator will reclaim the site according to the provisions of WV Code 22-6-30. Please be advised that form WR-38, Affidavit of Plugging and Filling Well, is to be submitted to this office within 90 days of completion of permitted well work, as should form WR-34 Discharge Monitoring Report within 30 days of discharge of pits, if applicable. Failure to abide by all statutory and regulatory provisions governing all duties and operations hereunder may result in suspension or revocation of this permit and, in addition, may result in civil and/or criminal penalties being imposed upon the operators.

Per 35 CSR 4-5.2.g this permit will expire in two (2) years from the issue date unless permitted well work is commenced. If there are any questions, please feel free to contact me at (304) 926- 0450.

H. Jason Harmon
Acting Chief

Operator's Well Number:
Farm Name: MARSHALL, SHAWN PAUL
U.S. WELL NUMBER: 47-105-01441-00-00
Vertical Plugging
Date Issued: 5/4/2026

PERMIT CONDITIONS

West Virginia Code §22-6-11 allows the Office of Oil and Gas to place specific conditions upon this permit. Permit conditions have the same effect as law. Failure to adhere to the specified permit conditions may result in enforcement action.

CONDITIONS

1. In the event of an accident or explosion causing loss of life or serious personal injury in or about the well or while working on the well, the well operator or its contractor shall give notice, stating the particulars of the accident or explosion, to the oil and gas inspector and the Chief within twenty-four (24) hours.
2. Well work activities shall not constitute a hazard to the safety of persons.
3. Notification shall be given by the operator to the Oil and Gas Inspector at least 24 hours prior to the construction of roads, locations and/or pits for any permitted work. In addition, the well operator shall notify the same inspector 24 hours before any actual well work is commenced and prior to running and cementing casing.

STATE OF WEST VIRGINIA
DEPARTMENT OF ENVIRONMENTAL PROTECTION
OFFICE OF OIL AND GAS

APPLICATION FOR A PERMIT TO PLUG AND ABANDON

4) Well Type: Oil / Gas / Liquid injection ___ / Waste disposal ___ /
(If "Gas, Production ___ or Underground storage ___) Deep ___ / Shallow

5) Location: Elevation 787 ft Watershed Little Kanawha/5030203
District Clay County Wirt Quadrangle Petroleum

6) Well Operator Unknown DEP Paid Plugging Contract 7) Designated Agent Jason Harmon
Address 601 57th Street Address 601 57th Street
Charleston, WV 25304 Charleston, WV 25304

8) Oil and Gas Inspector to be notified 9) Plugging Contractor
Name April Lawson Name North Wind Response and Reclamation
Address 601 57th Street Address 1425 Higham Street
Charleston, WV 25304 Idaho Falls, ID 83402

10) Work Order: The work order for the manner of plugging this well is as follows:

See Attached

Notification must be given to the district oil and gas inspector 24 hours before permitted work can commence.

Work order approved by inspector April Lawson Date 3/25/26

Digitally signed by: April Lawson
DN: CN = April Lawson email =
april.lawson@wv.gov, C = US, O = DEP Oil and Gas
Date: 2026.03.25 12:54:42 -0400

05/08/2026

Plugging Prognosis

47-105-01441

No Records

Elevation 893'

Casing Schedule:

Rods and 2 3/8" tubing visible at surface

7" casing visible at surface

8" casing visible at surface

Offset 47-085-01292 indicate:

Casing Schedule:

18" @ 9'

8 1/4" @ 34'

6 5/8" @ 160'

Coal: None reported

Gas: 595'

Oil: 618', 400', 175'

Salt Water: 448'

Fresh Water: 150', 10'

- 1) Notify WVDEP State Inspector, April Lawson 681-990-6944, 48 hours prior to commencing plugging operations.
- 2) MIRU. TOOH with rods and tubing. RIH with wireline, locate the bottom of casing and TD hole.
- 3) TIH with tubing to TD. Circulate hole with fresh water.
- 4) Pump Class A/Class L Cement from TD to below casing seat . TOOH with tubing.
- 5) RIH with wireline, perforate casing.
- 6) TIH with tubing to TOC. Circulate Class A/Class L Cement from TOC to surface. TOOH with tubing.
- 7) Top off well with cement, set monument, RDMO. Reclaim to WVDEP Specs.

*5) Freepoint & Shoot 7", attempt to retrieve the 7". Perf 8" @ 448' to cover salt water zone. Perf 8" @ 150' & 100' to cover fresh water zone.

April Lawson
Digitally signed by: April Lawson
DN: CN = April Lawson, email =
april.lawson@wv.gov, c = US, o =
DEP Oil and Gas
Date: 2026.03.25 12:54:19 -04'00'



STATE OF WEST VIRGINIA
DEPARTMENT OF MINES
OIL AND GAS DIVISION

Elizabeth

Permit No. Ritchie-1292

WELL RECORD

Oil or Gas Well Dry
(NINE)

Company George Hall
Address Keams, W. Va.
Farm A. F. Daubenspeck Acres 32
Location (waters) Hughes River
Well No. _____ Elev. 833
District Grant County Ritchie
The surface of tract is owned in fee by A. F. Daubenspeck
Address Petroleum, W. Va.
Mineral rights are owned by Same
Address _____
Drilling commenced November 26, 1949
Drilling completed August 29, 1950
Date Shot _____ From _____ To _____
With _____
Open Flow /10ths Water in _____ Inch
/10ths Merc. in _____ Inch
Volume _____ Gal. Ft.
Rock Pressure _____ lbs. _____ hrs.
Oil _____ Mils. 1st 24 hrs.
Fresh water 10' & 150' feet _____ feet
Salt water 448 feet _____ feet

Casing and Tubing	Used in Drilling	Left in Well	Packers
16			
18	9'	9'	Kind of Packe...
20			Size of
24	3 1/2'	3 1/2'	
24	160'	160'	Depth set
28 1/2"			
			Perf. top
			Perf. bottom
			Perf. top
			Perf. bottom

CASING CEMENTED _____ SIZE _____ No. Ft. _____ Date _____

COAL WAS ENCOUNTERED AT _____ FEET _____ INCHES
_____ FEET _____ INCHES FEET _____ INCHES
_____ FEET _____ INCHES FEET _____ INCHES

Formation	Color	Hard or Soft	Top	Bottom	Oil, Gas or Water	Depth Found	Remarks
Surface			0	5			
Sand			5	9			
Shale			9	10	Water 10'		
Flint			10	25			
Shale			25	34			
Line Shells			34	38			
Fire Clay			38	41			
Sand			41	56			
Shale & Shells			56	71			
Red Rock			71	74			
Shale & Shells			74	104			
Sand			104	116			
Shale			116	150	Water 150'		
Sand (First C.R.)			150	226	Show of oil 175'		
Line Shells			226	230			
Shale & Shells			230	250			
Line Shells			250	260			
Sand			260	267			
Shale & Shells			267	303			
2nd Cow Run			303	447	Show Oil 400'		
Coal			447	451	Salt Water 448'		
Sand Shells			451	454			
Shale			454	457			
Shale & Shells			457	549			
Salt Sand			549	627	Gas 595', approx. 75 lb-blow down;		
Shale			627	630	to 25 N.		
Maxton			630	652	Show Oil 518'		
Total Depth				652			



Well probably will be turned over to Daubenspeck for gas in his home.

05/08/2026

1) Date: 02/12/2026
2) Operator's Well Number
Unknown DEP paid Plugging Contract
3) API Well No.: 47 - 105 - 01441

STATE OF WEST VIRGINIA
DEPARTMENT OF ENVIRONMENTAL PROTECTION, OFFICE OF OIL AND GAS
NOTICE OF APPLICATION TO PLUG AND ABANDON A WELL

4) Surface Owner(s) to be served:	5) (a) Coal Operator
(a) Name <u>Marshall Shawn Paul</u>	Name _____
Address <u>20349 Staunton Tpke</u>	Address _____
<u>Petroleum, WV 26161</u>	_____
(b) Name _____	(b) Coal Owner(s) with Declaration
Address _____	Name _____
_____	Address _____
(c) Name _____	Name _____
Address _____	Address _____

6) Inspector	(c) Coal Lessee with Declaration
Address _____	Name _____
_____	Address _____
Telephone _____	_____

RECEIVED
Office of Oil and Gas

MAR 24 2026

WV Department of
Environmental Protection

TO THE PERSONS NAMED ABOVE: You should have received this Form and the following documents:


- (1) The application to Plug and Abandon a Well on Form WW-4B, which sets out the parties involved in the work and describes the well its and the plugging work order; and
- (2) The plat (surveyor's map) showing the well location on Form WW-6.

The reason you received these documents is that you have rights regarding the application which are summarized in the instructions on the reverses side. However, you are not required to take any action at all.

Take notice that under Chapter 22-6 of the West Virginia Code, the undersigned well operator proposes to file or has filed this Notice and Application and accompanying documents for a permit to plug and abandon a well with the Chief of the Office of Oil and Gas, West Virginia Department of Environmental Protection, with respect to the well at the location described on the attached Application and depicted on the attached Form WW-6. Copies of this Notice, the Application, and the plat have been mailed by registered or certified mail or delivered by hand to the person(s) named above (or by publication in certain circumstances) on or before the day of mailing or delivery to the Chief.

Well Operator J. Harman
 By: _____
 Its: _____
 Address _____
 Telephone _____

unknown- DEP Paid Plugging



Subscribed and sworn before me this 27th day of March 2026
Renae Dawn Whitlock Notary Public
 My Commission Expires April 6, 2027

Oil and Gas Privacy Notice

The Office of Oil and Gas processes your personal information, such as name, address and phone number, as a part of our regulatory duties. Your personal information may be disclosed to other State agencies or third parties in the normal course of business or as needed to comply with statutory or regulatory requirements, including Freedom of Information Act requests. Our office will appropriately secure your personal information. If you have any questions about our use of your personal information, please contact DEP's Chief Privacy Officer at depprivacyoffier@wv.gov.

05/08/2026

CERTIFIED MAIL



7016 0600 0000 5381 6492
7016 0600 0000 5381 6492

U.S. Postal Service™
CERTIFIED MAIL® RECEIPT
Domestic Mail Only

For delivery information, visit our website at www.usps.com™.

OFFICIAL USE

Certified Mail Fee

Extra Services & Fees (check box, add fee as appropriate)

Return Receipt (hardcopy) \$

Return Receipt (electronic) \$

Certified Mail Restricted Delivery \$

Adult Signature Required \$

Adult Signature Restricted Delivery \$

Postage

Total Postage and Fees \$

Postmark
Here

Send To
Marshall Shawn Paul
Street and Apt No. or PO Box No.
20349 Staunton Tpk
City, State, ZIP+4
Petroleum, WV 26161

PS Form 3800, April 2015 PSN 7530-02-000-9047

See Reverse for Instructions

Marshall Shawn Paul
20349 Staunton Tpk
Petroleum, WV 26161

US POSTAGE PITNEY BOWES
ZIP 83402 \$ 006.930
02 7H
0006140346 MAR 23 2026



FIRST-CLASS

BIRTH WIND
CORPORATION
1425 Higham St
Idaho Falls, ID 83402

05/08/2026

SURFACE OWNER WAIVER

Operator's Well
Number

Unknown DEP Paid Plugging Contract

INSTRUCTIONS TO SURFACE OWNERS NAMED ON PAGE WW4-A

The well operator named on page WW-4A is applying for a permit from the State to plug and abandon a well. (Note: If the surface tract is owned by more than three persons, then these materials were served on you because your name appeared on the Sheriff's tax ticket on the land or because you actually occupy the surface tract. In either case, you may be the only owner who will actually receive these materials.) See Chapter 22 of the West Virginia Code. Well work permits are valid for 24 months. If you do not own any interest in the surface tract, please forward these materials to the true owner immediately if you know who it is. Also, please notify the well operator and the Office of Oil and Gas.

NOTE: YOU ARE NOT REQUIRED TO FILE ANY COMMENT.

WHERE TO FILE COMMENTS AND OBTAIN ADDITIONAL INFORMATION:

Chief, Office of Oil and Gas
Department of Environmental Protection
601 57th St. SE
Charleston, WV 25304
(304) 926-0450

Time Limits and methods for filing comments. The law requires these materials to be served on or before the date the operator files his Application. You have **FIVE (5) DAYS** after the filing date to file your comments. Comments must be filed in person or received in the mail by the Chief's office by the time stated above. You may call the Chief's office to be sure of the date. Check with your postmaster to ensure adequate delivery time or to arrange special expedited handling. If you have been contacted by the well operator and you have signed a "voluntary statement of no objection" to the planned work described in these materials, then the permit may be issued at any time.

Comments must be in writing. Your comments must include your name, address and telephone number, the well operator's name and well number and the approximate location of the proposed well site including district and county from the application. You may add other documents, such as sketches, maps or photographs to support your comments.

The Chief has the power to deny or condition a well work permit based on comments on the following grounds:

- 1) The proposed well work will constitute a hazard to the safety of persons.
- 2) The soil erosion and sediment control plan is not adequate or effective;
- 3) Damage would occur to publicly owned lands or resources;
- 4) The proposed well work fails to protect fresh water sources or supplies;
- 5) The applicant has committed a substantial violation of a previous permit or a substantial violation of one or more of the rules promulgated under Chapter 22, and has failed to abate or seek review of the violation..."

If you want a copy of the permit as it is issued or a copy of the order denying the permit, you should request a copy from the Chief.

VOLUNTARY STATEMENT OF NO OBJECTION

I hereby state that I have read the instructions to surface owners and that I have received copies of a Notice and Application For A Permit To Plug And Abandon on Forms WW-4A and WW-4B, and a survey plat.

I further state that I have no objection to the planned work described in these materials, and I have no objection to a permit being issued on those materials.

FOR EXECUTION BY A NATURAL PERSON
ETC.

FOR EXECUTION BY A CORPORATION,

Signature

Date

By

Its

Signature

Date

05/08/2026
Date

API No. 47-105-01441
Farm Name _____
Well No. _____

**INSTRUCTIONS TO COAL OPERATORS
OWNERS AND LESSEE**

The well operator named on the obverse side of WW-4 (B) is about to abandon the well described in the enclosed materials and will commence the work of plugging and abandoning said well on the date the inspector is notified. Which date shall not be less than five days after the day on which this notice and application so mailed is received, or in due course should be received by the Department of Environmental Protection Office of Oil & Gas.

This notice and application is given to you in order that your respective representatives may be present at the plugging and filling of said well. You are further notified that whether you are represented or not the operator will proceed to plug and fill said well in the manner required by Section 24, Article 6, Chapter 22 of the Code and given in detail on obverse side of this application.

NOTE: If you wish this well to be plugged according to 22-6-24(d) then as per Regulation 35CSR4-13.9 you must complete and return to this office on form OB-16 "Request by Coal Operator, Owner, or Lessee for plugging" prior to the issuance of this plugging permit.

WAIVER

The undersigned coal operator _____ / owner _____ / lessee _____ / of the coal under this well location has examined this proposed plugging work order. The undersigned has no objection to the work proposed to be done at this location, provided, the well operator has complied with all applicable requirements of the West Virginia Code and the governing regulations.

Date: _____

By: _____

Its _____

STATE OF WEST VIRGINIA
DEPARTMENT OF ENVIRONMENTAL PROTECTION
OFFICE OF OIL AND GAS
FLUIDS/ CUTTINGS DISPOSAL & RECLAMATION PLAN

Operator Name Unknown DEP Paid Plugging Contract OP Code _____

Watershed (HUC 10) _____ Quadrangle _____

Do you anticipate using more than 5,000 bbls of water to complete the proposed well work? Yes No

Will a pit be used? Yes No

If so, please describe anticipated pit waste: _____

Will a synthetic liner be used in the pit? Yes No If so, what ml.? _____

Proposed Disposal Method For Treated Pit Wastes:

- Land Application (if selected provide a completed form WW-9-GPP)
- Underground Injection (UIC Permit Number 2D0930103)
- Reuse (at API Number _____)
- Off Site Disposal (Supply form WW-9 for disposal location)
- Other (Explain _____)

Will closed loop system be used? If so, describe: N/A

Drilling medium anticipated for this well (vertical and horizontal)? Air, freshwater, oil based, etc. N/A

-If oil based, what type? Synthetic, petroleum, etc. _____

Additives to be used in drilling medium? N/A

Drill cuttings disposal method? Leave in pit, landfill, removed offsite, etc. _____

-If left in pit and plan to solidify what medium will be used? (cement, lime, sawdust) _____

-Landfill or offsite name/permit number? _____

Permittee shall provide written notice to the Office of Oil and Gas of any load of drill cuttings or associated waste rejected at any West Virginia solid waste facility. The notice shall be provided within 24 hours of rejection and the permittee shall also disclose where it was properly disposed.

I certify that I understand and agree to the terms and conditions of the GENERAL WATER POLLUTION PERMIT issued on April 1, 2016, by the Office of Oil and Gas of the West Virginia Department of Environmental Protection. I understand that the provisions of the permit are enforceable by law. Violations of any term or condition of the general permit and/or other applicable law or regulation can lead to enforcement action.

I certify under penalty of law that I have personally examined and am familiar with the information submitted on this application form and all attachments thereto and that, based on my inquiry of those individuals immediately responsible for obtaining the information, I believe that the information is true, accurate, and complete. I am aware that there are significant penalties for submitting false information, including the possibility of fine or imprisonment.

Company Official Signature Allison Walker


Company Official (Typed Name) Allison Walker

Company Official Title President

Subscribed and sworn before me this 19 day of March, 20 26

Christina Mynoyne Notary Public

My commission expires 2/16/2028



Proposed Revegetation Treatment: Acres Disturbed ~1 acre Prevegetation pH _____

Lime 2-3 Tons/acre or to correct to pH

Fertilizer type 10-10-20-or Similar

Fertilizer amount 500 lbs/acre

Mulch Hay 2 Tons/acre

Seed Mixtures

Temporary

Permanent

Seed Type lbs/acre

Seed Type lbs/acre

Tall Fescue

Attach:

Maps(s) of road, location, pit and proposed area for land application (unless engineered plans including this info have been provided). If water from the pit will be land applied, provide water volume, include dimensions (L, W, D) of the pit, and dimensions (L, W), and area in acres, of the land application area.

Photocopied section of involved 7.5' topographic sheet.

Plan Approved by:

Comments:

Title:

Date:

Field Reviewed? () Yes () No

6. Provide a statement that no waste material will be used for deicing or fill material on the property.

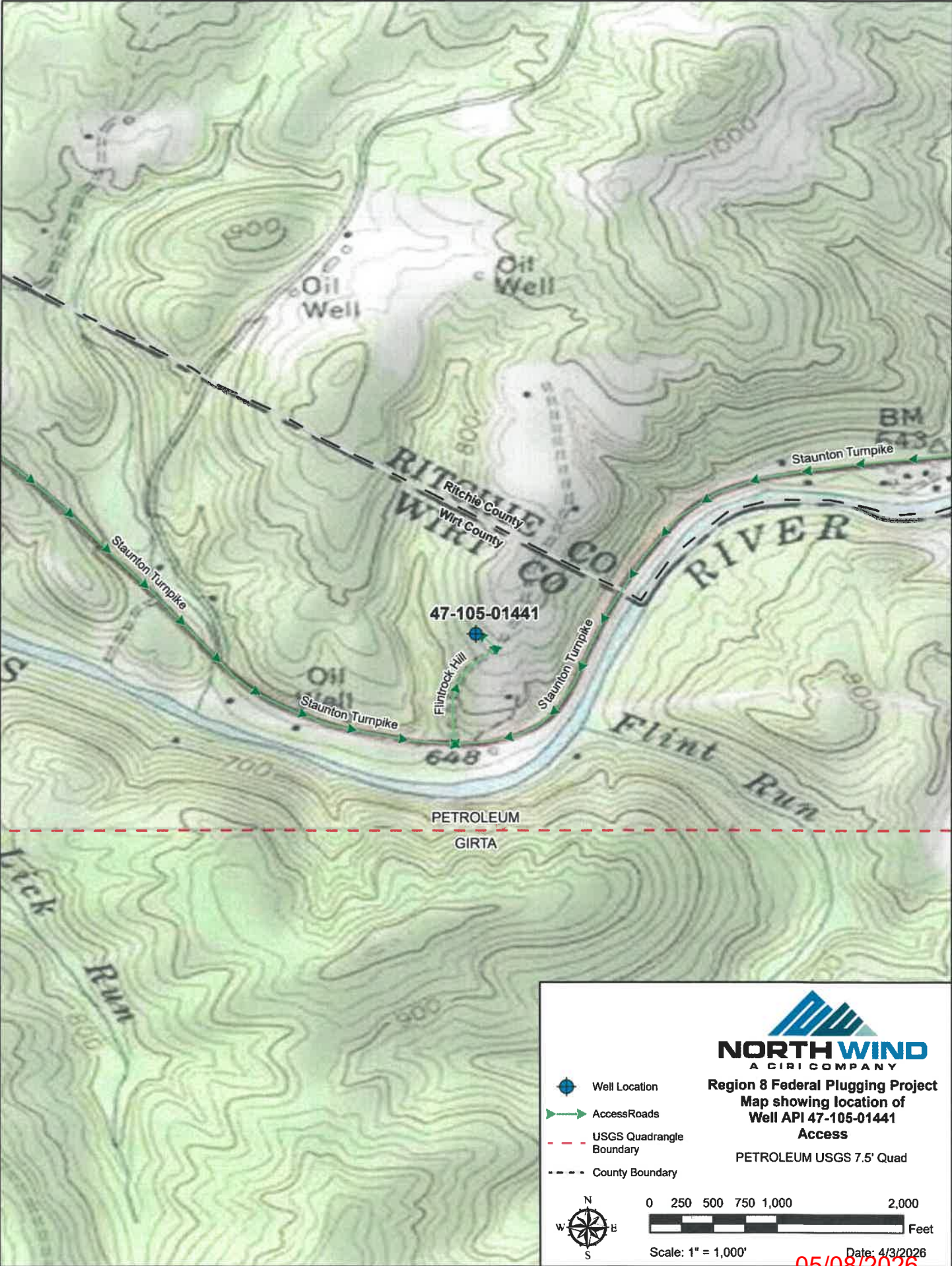
7. Describe the groundwater protection instruction and training to be provided to the employees. Job procedures shall provide direction on how to prevent groundwater contamination.

8. Provide provisions and frequency for inspections of all GPP elements and equipment.

Signature: _____

Date: _____

05/08/2026



NORTH WIND
A GIRI COMPANY

Region 8 Federal Plugging Project
Map showing location of
Well API 47-105-01441
Access

PETROLEUM USGS 7.5' Quad

- Well Location
- Access Roads
- USGS Quadrangle Boundary
- County Boundary



Scale: 1" = 1,000'



Date: 4/3/2026

05/08/2026

MARSHALL SHAWN PAUL

ID: 53-02-0006-0052-0000
AP# 47-105-01441

Legend

-  39.136789, -81.306837
-  Untitled Polygon



05/08/2026

WW-7
8-30-06



West Virginia Department of Environmental Protection
Office of Oil and Gas
WELL LOCATION FORM: GPS

API: 47-105-01441 WELL NO.: _____

FARM NAME: _____

RESPONSIBLE PARTY NAME: _____

COUNTY: Wirt DISTRICT: Northeast

QUADRANGLE: Petroleum

SURFACE OWNER: Marshall Shawn Paul

ROYALTY OWNER: _____

UTM GPS NORTHING: 4331163.13

UTM GPS EASTING: 473808.66 GPS ELEVATION: 787

The Responsible Party named above has chosen to submit GPS coordinates in lieu of preparing a new well location plat for a plugging permit or assigned API number on the above well. The Office of Oil and Gas will not accept GPS coordinates that do not meet the following requirements:

1. Datum: NAD 1983, Zone: 17 North, Coordinate Units: meters, Altitude: height above mean sea level:(MSL) – meters.
2. Accuracy to Datum – 3.05 meters
3. Data Collection Method:

Survey grade GPS _____: Post Processed Differential _____

Real-Time Differential _____

Mapping Grade GPS _____: Post Processed Differential _____

Real-Time Differential _____

4. **Letter size copy of the topography map showing the well location.**

I the undersigned, hereby certify this data is correct to the best of my knowledge and belief and shows all the information required by law and the regulations issued and prescribed by the Office of Oil and Gas.

J. Allison Walker

Signature

President

Title

3/26/26

Date **05/08/2026**



NORTHWIND
RESPONSE & RECLAMATION

3/19/2025

April Lawson
WV Department of Environmental Protection
Office of Oil and Gas
601 57th Street
Charleston, WV 25304

RECEIVED
Office of Oil and Gas

MAR 24 2026

SUBJECT: Notice of Application to Plug and Abandon a Well

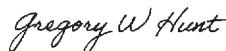
WV Department of
Environmental Protection

Dear Ms. Lawson:

Enclosed is the permit application for well API Number 47-105-01441 that North Wind Response and Reclamation plans to plug and abandon under Agency Purchase Order DEP2600000261, Federal Multi-Well Plugging Contract – Wirt & Ritchie, with the Department of Environmental Protection Office of Oil and Gas. This well is located on land of surface owner Marshall Shawn Paul.

Please feel free to reach out to me if you have any questions or concerns, at greg.hunt@northwindgrp.com or 541-944-5472.

Sincerely,



Greg Hunt

05/08/2026

11/10/2016

PLUGGING PERMIT CHECKLIST

Plugging Permit

- WW-4B
- WW-4B signed by inspector
- WW-4A

- SURFACE OWNER WAIVER or PROOF THAT APPLICATION WAS SENT BY REGISTERED OR CERTIFIED MAIL

- COAL OWNER/COAL OPERATOR/COAL LESSEE WAIVERS or PROOF THAT APPLICATION WAS SENT BY REGISTERED OR CERTIFIED MAIL
- WW-9 PAGE 1 (NOTARIZED)
- WW-9 PAGE 2 with attached drawing of road, location, pit and proposed area for land application
- WW-9 GPP PAGE 1 and 2 if well effluent will be land applied
- RECENT MYLAR PLAT OR WW-7
- WELL RECORDS/COMPLETION REPORT
- TOPOGRAPHIC MAP OF WELL, SHOWING PIT IF PIT IS USED
- MUST HAVE VALID BOND IN OPERATOR'S NAME
- CHECK FOR \$100 IF PIT IS USED

RECEIVED
Office of Oil and Gas

MAR 24 2026

WV Department of
Environmental Protection

05/08/2026



Kennedy, James P <james.p.kennedy@wv.gov>

plugging permits issued 4710501438, 01440, 01441, 01442, 01443

1 message

Kennedy, James P <james.p.kennedy@wv.gov>

Mon, May 4, 2026 at 9:22 AM

To: Lisa Lawson <l Lawson@reedbrothersltd.com>, Alana C Hartman <alana.c.hartman@wv.gov>, Henry J Harmon <henry.j.harmon@wv.gov>, Greg Hunt <greg.hunt@northwindgrp.com>, dk.wilson@wirtcountywv.net

To whom it may concern, plugging permits have been issued for 4710501438, 01440, 01441, 01442, 01443.

--

James Kennedy

Environmental Resource Specialist III / Permitting

WVDEP Office of Oil and Gas

601 57th Street, SE

Charleston, WV 25304

304-926-0499 ext. 45025

james.p.kennedy@wv.gov

5 attachments

4710501441.pdf
1527K

4710501440.pdf
2660K

4710501443.pdf
2932K

4710501438.pdf
2565K

4710501442.pdf
2873K

05/08/2026