

NOTICE OF PROPOSED LOCATION OF OIL AND GAS WELL
(REQUIRED BY SECTION 2, CHAPTER 86, ACTS 1929)
WEST VIRGINIA DEPARTMENT OF MINES
OIL AND GAS SECTION

To THE DEPARTMENT OF MINES,
Charleston, W. Va.

~~None~~ *E. L. Staib*
COAL OPERATOR *owner*

Bartlett & Boggess
NAME OF WELL OPERATOR

~~None~~ *Williamstown W. Va.*
ADDRESS

Spencer, W. Va.
COMPLETE ADDRESS

~~None~~
COAL OPERATOR

June 19, 1930
PROPOSED LOCATION

ADDRESS

Williams District

~~None~~
COAL OPERATOR

Wood County

ADDRESS

Well No. *1*

E. L. Staib Farm

GENTLEMEN:

The undersigned well operator is entitled to drill upon the above named farm or tract of land for oil and gas, having fee title thereto, (or as the case may be) under grant or lease dated *Mar. 17, 1930*, made by *E. L. Staib and wife*, to *Bartlett & Boggess*, and recorded on the *11* day of *April, 1930*, in the office of the County Clerk for said County in

Book *202*, page *6*

The enclosed plat was prepared by a competent engineer and shows the proposed location of a well to be drilled for oil and gas by the undersigned well operator on the farm and in the Magisterial District and County above named, determined by survey and courses and distances from two permanent points, or land marks.

The undersigned well operator is informed and believes there are no coal operators operating beds of coal beneath said farm or tract of land on which said well is located, or within 500 feet of the boundaries of the same, who have mapped their workings and filed their maps as required by law, excepting the coal operators (if any) above named as addressees.

The above named coal operators (if any) are notified that any objections they may desire to make to such proposed location, or which they are required to make by Section 3 of said Act, if the drilling of a well at said proposed location will cause a dangerous condition in or about their respective coal mines, must be received by, or filed with the Department of Mines within ten* days from the receipt of a copy of this notice and accompanying plat by said Department. Said coal operators are further notified that forms for use in making such objections will be furnished to them by the Department of Mines promptly on request and that all such objections must set forth as definitely as is reasonably possible the ground or grounds on which such objections are based and indicate the direction and distance the proposed location should be moved to overcome same.


(The next paragraph is to be completed only in Department's copy.)

Copies of this notice and the enclosed plat were mailed by registered mail, or delivered to the above

named coal operators at their above shown respective address.....day.... before, or on the same day with the mailing or delivery of this copy to the Department of Mines at Charleston, West Virginia.

Very truly yours,

Bartlett & Boggess
WELL OPERATOR



Address of Well Operator OF MINES

JUN 19 1930

Spencer
CITY OR TOWN

01/05/2024

W. Va.
STATE

*Section 3 If no such objections be filed, or be found by the department of mines, within said period of ten days from the receipt of said notice and plat by the department of mines, to said proposed location, the department shall forthwith issue to the well operator a drilling permit reciting the filing of such plat, that no objections have been made by the coal operators to the location, or found thereto by the department, and that the same is approved and the well operator authorized to proceed to drill at said location.

Wood 1

ok except coal owner

A-1

✓

NOTICE OF PROPOSED LOCATION OF OIL AND GAS WELL
WEST VIRGINIA DEPARTMENT OF MINES
OIL AND GAS SECTION

To THE DEPARTMENT OF MINES
Charleston, W. Va.

Hartlett & Boggs

Name

NAME OF WELL OPERATOR

COAL OPERATOR

Spencer, W. Va.

Name

COMPLETE ADDRESS

ADDRESS

June 10

Name

PROPOSED LOCATION

COAL OPERATOR

Williams

ADDRESS

District

Name

County

COAL OPERATOR

Well No. 1

E. L. Steib

ADDRESS

Farm

DEFINITION:

The undersigned well operator is entitled to drill upon the above named farm or tract of land for

oil and gas having fee title thereto, (unless the case may be) under grant or lease dated May 12, 1930

E. L. Steib and wife

made by

Hartlett & Boggs

and recorded on the

11

April, 1930

of the office of the County Clerk for said County is

Block 203 Page 6

The enclosed map was prepared by a competent engineer and shows the proposed location of a well to be drilled for oil and gas by the undersigned W. H. of said farm and in the Mineral District and County Government determined by survey and courses and bearings from the permanent points or

The undersigned well operator is entitled to drill upon the above named farm or tract of land for oil and gas having fee title thereto, (unless the case may be) under grant or lease dated May 12, 1930

The proposed location of the well is shown on the map and is within 500 feet of the boundary of the farm and is not within the boundary of any other farm or tract of land owned or controlled by any other person or corporation. The proposed location of the well is not within the boundary of any other well or shaft existing on the farm or tract of land at the time of the filing of this notice.

Copies of this notice and the enclosed map were mailed by registered mail, or delivered to the above

named coal operators at their above shown respective addresses on the day of the filing of this notice or on the same day

Very truly yours

Hartlett & Boggs

Address of Well Operator

JUN 19 1930

JUN 19 1930

01/05/2024

Section 11. If no such objection is filed or is found by the department or other within said period of ten days from the filing of said notice, the location of said well shall be deemed to be approved and the well operator authorized to proceed to drill at said location.

A-2

DEPARTMENT OF MINES

ROBT. M. LAMBIE
CHIEF



J. L. HEIZER
CHIEF CLERK

CHARLESTON

June 19, 1930

Mr. E. L. Staib
Williamstown, W. Va.

Gentlemen:

A notice of a proposed location of an oil or gas well, No. 1 E. L. Staib Farm, Williams District, Wood County, has been received by this Department from the Bartlett & Boggess Company, of Spencer, West Virginia, as of this date. A copy of this notice with an attached map should have been mailed you by the Well Operator.

Whether or not it is your intention of filing objections to this Department regarding the proposed location, it will be necessary for you to submit to the Department of Mines on or before June 30, 1930 a section of your mine map (preferably of 200-500 feet scale) showing this proposed location in relation to your present mine workings or projected developments if the workings or projected developments are within 1000 feet of the proposed locations.

If from the location of the above proposed well, it is apparent that the well will penetrate unworkable coal seams, barren areas, or does not fall within the scope of your present projected developments, advise this Department to that effect in lieu of the above mentioned map.

Yours very truly,

R. M. Lambie

Chief of Department of Mines.



RML:G

I know of this location mentioned above and have no objection to it being drilled as there is no coal mines in many miles of this location.
yours
E. L. Staib

01/05/2024

DEPARTMENT OF MINES



ROBT. W. LAMBLE
CHIEF

A. L. MEYER
CHIEF

CHARLESTON

June 11, 1930

Mr. J. L. Smith
Washington, D. C.

[Faint, mostly illegible typed text, likely the main body of the letter]

[Handwritten signature]

Chief of Department of Mines
Charleston, West Virginia

B-1

WEST VIRGINIA DEPARTMENT OF MINES

Oil and Gas Section

PRELIMINARY DATA SHEET NO. 1

File No. _____ Well No. 1

Bartlett Boggess Company, of Spences W Va

on ththe C. S. Stair Farm

containing 138 acres. Location _____

Williams District, in Wood County, West Virginia.

The surface of the above tract is owned in fee by C. S. Stair

of Williamstown address, and the mineral rights are owned by

C. S. Stair of Williamstown W Va

The oil and gas privileges are held under lease by the above named company, and this well is drilled under permit No. 1 issued by the West Virginia Department of Mines, Oil and Gas Section,

June 30 1930

Elevation of surface at top of well, 894.9 S. A. T. Spirit Barometric.

The number of feet of the different sized casings used in the well.

_____ feet _____ size. Wood conductor.

130 feet 8 size, csg. _____ feet _____ sized csg.

882 feet 6 5/8 size, csg. _____ feet _____ sized csg.

_____ feet _____ size, csg. _____ feet _____ sized csg.

_____ packer of _____ size, set at _____

_____ packer of _____ size, set at _____

_____ in casing perforated at _____ feet to _____ feet.

_____ in casing perforated at _____ feet to _____ feet.

Coal was encountered at _____ feet; thickness _____ inches, and at _____

feet; thickness _____ inches; and at _____ feet; thickness _____ inches.

Liners were used as follows: (Give details) _____

Date. _____

Approved Bartlett Boggess, Owner. 01/05/2024

By Howard Bartlett Partner (Title)

JAN 19 1931

870
882

WEST VIRGINIA DEPARTMENT OF MINES

Oil and Gas Section

PRELIMINARY DATA SHEET NO. 1

File No. 138
 Company of Bechtel
 on this 138 acres Location
 District in Waynes County, West Virginia
 The surface of the above tract is owned in fee by Bechtel
 of Bechtel address and the mineral rights are owned by Bechtel
 The oil and gas privileges are held under lease by the above named company, and this well is drilled under permit No. 1 issued by the West Virginia Department of Mines, Oil and Gas Section.
 Elevation of surface at top of well 394.9
 Spirit Barometric

The number of feet of the different sized casings used in the well:
 feet size six inch conductor
 feet size six inch
 feet size six inch
 feet size six inch
 packer of size set at
 packer of size set at
 feet in casing perforated at
 feet in casing perforated at
 feet thickness and at
 feet thickness and at
 liners were used as follows: (Give details)

Date
 Approved
 By
 Owner

01/05/2024

JAN 10 1931

B-9

Wood 1

FORM G-9

NOTICE OF INTENTION TO PLUG AND ABANDON WELL

(REQUIRED BY SECTION 9, CHAPTER 86, ACTS 1929)

WEST VIRGINIA DEPARTMENT OF MINES
OIL AND GAS SECTION

TO THE DEPARTMENT OF MINES,
Charleston, W. Va.

Bartlett & Boggess
NAME OF WELL OPERATOR

COAL OPERATOR

Spencer W. Va.
COMPLETE ADDRESS

ADDRESS

19
WELL TO BE ABANDONED

COAL OPERATOR

Williams District

ADDRESS

Wood County

COAL OPERATOR

Well No. *1*

ADDRESS

E. F. Staib Farm

Gentlemen:—

The undersigned well operator is about to abandon the above described well and will commence the

work of plugging and abandoning said well on the *27th* day of *January*, 19*31*,
(which date shall be not less than five days after the day on which this notice so mailed is received, or in
due course should be received by the Department of Mines).

This notice is given you in order that your respective representatives may be present at the plugging
and filling of said well. You are further notified that whether you are represented or not represented the
undersigned will proceed on that date, or shortly thereafter, to plug and fill said well in the manner
required by law.


This notice is being mailed by registered mail to each of you at the above addresses on the above date.

Very truly yours,

Bartlett & Boggess
Well Operator.

NOTE Upon the abandonment of all wells drilled prior to June 1, 1929, a plat prepared by a competent
engineer, showing the district and county in which the tract of land is located, the name and acreage of same, the
names of the owners of adjacent tracts, and the location of the about to be abandoned well, determined by survey,
and the courses and distances of such well from two permanent points or landmarks on said tract, shall be submitted
with this notice.

01/05/2024



Wro-1 (P)

WV 2773

NOTICE OF INTENTION TO PING AND ABANDON WELL
(Revised by Section 8, Chapter 20, Act 1933)
WEST VIRGINIA DEPARTMENT OF MINES
OIL AND GAS SECTION

To the Department of Mines
Charleston, W. Va.

NAME OF WELL OPERATOR
COMPLETE ADDRESS
TO
WELL TO BE ABANDONED
District
County
Well No.
Farm

COAL OPERATOR
ADDRESS
COAL OPERATOR
ADDRESS
COAL OPERATOR
ADDRESS

Gentlemen:

The undersigned well operator is about to abandon the above described well and will commence the

work of plugging and abandoning said well on the _____ day of _____, 1931
(which date shall be not less than five days after the day on which this notice is received, or in
due course should be received by the Department of Mines.)

This notice is given you in order that your respective representatives may be present at the plugging
and filling of said well. You are further notified that whether you are represented or not represented the
undersigned will proceed on said date or shortly thereafter to plug and fill said well in the manner
required by law.

This notice is being mailed by registered mail to each of you at the above address on the above date.

Very truly yours,

Well Operator

NOTE: Upon the abandonment of all wells drilled prior to June 1, 1933, a plat prepared by a competent
engineer, showing the district and county in which the tract of land is located, the name and acreage of same, the
names of the owners of adjacent tracts, and the location of the tract to be abandoned well determined by survey,
and the course and distance of such well from two permanent points or landmarks on said tract, shall be submitted



01/05/2024

This file does not go in this folder

FORM G-9

NOTICE OF INTENTION TO PLUG AND ABANDON WELL
(REQUIRED BY SECTION 9, ARTICLE 4, CHAPTER 22 OF THE CODE)
WEST VIRGINIA DEPARTMENT OF MINES
OIL AND GAS DIVISION

To THE DEPARTMENT OF MINES,
Charleston, W. Va.

Stella Sheppard *Barthlett & Boggess*
COAL OPERATOR OR COAL OWNER NAME OF WELL OPERATOR

Palestine, W. Va. *Spencer, W. Va.*
ADDRESS COMPLETE ADDRESS

Lebas Smith _____ 19_____
COAL OPERATOR OR COAL OWNER WELL TO BE ABANDONED

Palestine, W. Va. *West Prudys* District
ADDRESS _____
Wirt County

LEASE OR PROPERTY OWNER
Well No. *2*

ADDRESS *Stella Sheppard* Farm

Gentlemen:—

The undersigned well operator is about to abandon the above described well and will commence the work of plugging and abandoning said well on the *9th* day of *November*, 19*31*, (which date shall not be less than five days after the day on which this notice so mailed is received, or in due course should be received by the Department of Mines).

This notice is given you in order that your respective representatives may be present at the plugging and filling of said well. You are further notified that whether you are represented or not represented the undersigned will proceed on that date, or shortly thereafter, to plug and fill said well in the manner required by Section 10, Article 4, Chapter 22 of the Code and given in detail on the reverse side of this notice, in "Work Order."

This notice is being mailed by registered mail to each of you at the above addresses on the above date.

Very truly yours,

Barthlett & Boggess
Well Operator.

NOTE: Upon the abandonment of all wells drilled prior to June 1, 1929, a plat prepared by a competent engineer, showing the district and county in which the tract of land is located, the name and acreage of same, the names of the owners of adjacent tracts, and the location of the about to be abandoned well, determined by survey, and the courses and distances of such well from two permanent points or landmarks on said tract, shall be submitted with this notice.

(Over)

01/05/2024

Log to follow
O. H.
Elliott
210

Wool
and made

PROPOSED MANNER OF PLUGGING AND FILLING WELL

(REQUIRED BY RULES AND REGULATIONS)

WEST VIRGINIA DEPARTMENT OF MINES

OIL AND GAS DIVISION

WORK ORDER

Well to be plugged and filled as follows:

Fill hole with clay from ~~top~~ total depth 2560ft to 2066 at a point between top of Big Lime formations and bottom of the salt sand, at this point set a plug and 10' cement, and then continue filling hole with clay 30ft above top of salt sand which is 1480 and ^{wood} plug and ^{10'} cement,

at 1307 which is 30ft below Big Punkard set a plug and fill with clay to 1080ft which is 30ft above little Punkard sand and ^{10'} cement,

Then continue and fill hole to surface with clay, and concrete monument erected over hole bearing the inscription, Bartlett & Boggess, Well no. 2 & date

To the Department of Mines,
Coal Owner or Operator,
Lease or Property Owner.

Gentlemen:

This "work order" is submitted for your approval and concurrence and unless notified of your disapproval or non-concurrence, the undersigned will proceed with the plugging and filling of said well in the above described manner on the date stated in the notice of intention to plug and abandon the said well on opposite side of this sheet.

Very truly yours,

Bartlett & Boggess
Well Operator.

No objections have been filed by the coal owner or coal operator, or any available adjacent lease or property owners or interposed by the Department of Mines to the manner herein described for the plugging and filling of the well above mentioned. Therefore, the same is hereby approved this 07 day

of Nov, 1931.

DEPARTMENT OF MINES
Oil and Gas Division

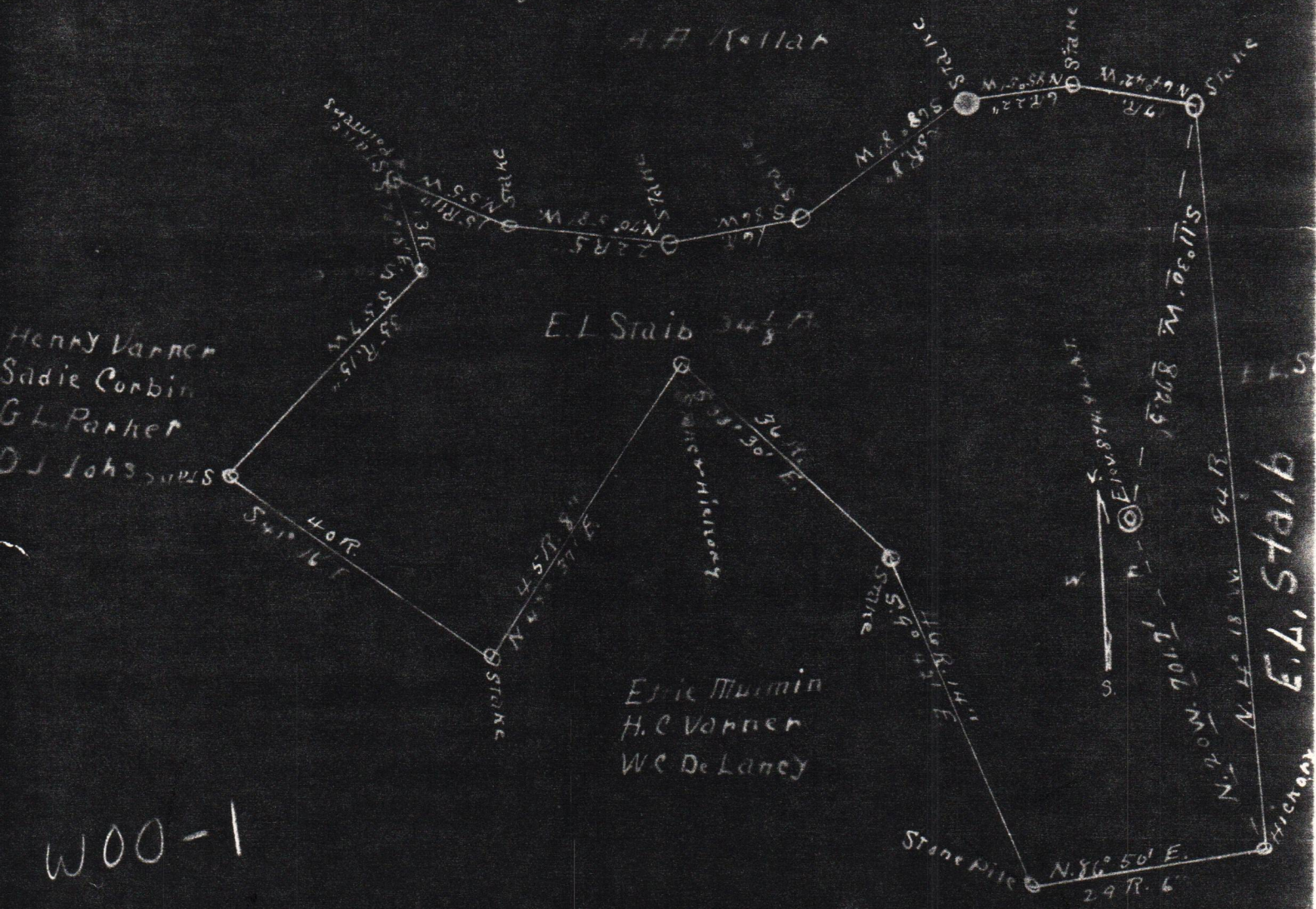
By: *L. M. Brown*

NOTE: This "work order" must be filed in duplicate, one copy for the files of the Department of Mines and the other to be approved or corrected and returned to the well operator as his authority for plugging said well.

01/05/2024

W00-1

Proposed
 Plat of proposed location of well No 1 of Bertell
 & Baggett on the E. L. Staib Farm consisting of
 34 1/8 acres, located on William East, Wood County
 on the waters of Big Run.



W00-1

I The undersigned hereby certify that this map
 is correct and shows all the information to
 the best of my knowledge required by the
 oil and gas section of the Mining Laws
 of West Virginia.

L. F. Kuy
 Eng.

Acknowledged before me a Notary Public this the
 7th day of June 1930.

L. M. Cully
 Notary Public

Bartlett & Boggess Company
Spences Address
W. Va

COMPLETION DATA SHEET
NO. 2
FORMATION RECORD

Name	Color	Character	Oil, Gas or Water	Top	Bottom	Thickness	Total Depth	Remarks
Rock	red	soft		0	55	55	55	
Slate	white	soft		55	95	40	95	
Sand	white	soft		95	130	35	130	
Rock	red	soft		130	165	35	165	
Slate	white	soft		165	230	65	230	
Sand	white	soft		230	260	30	260	
Slate	white	soft		260	300	40	300	
Rock	Red	soft		300	335	35	335	
Sand	white	soft		335	385	50	385	
Slate	white	soft		385	455	70	455	
Lime	red	hard		455	475	20	475	
Slate	white	soft		475	555	80	555	
Rock	red	soft		555	590	35	590	
Slate	white	soft		590	710	120	710	
Rock	red	soft		710	760	50	760	
Sand	white	hard		760	850	90	850	
Big	red	soft						
Slate	white	soft		850	885	35	885	
Shell		hard		885	895	10	895	
Slate	white	soft		895	925	30	925	
Sand	white	soft		925	963	38	963	Cow Run
Slate	gray	soft		963	981	18	981	

Has reduced top sand

Well was ~~not~~ shot at 952 to 963 feet; well was shot at _____ feet.

Salt Fresh water at _____ feet; salt fresh water at _____ feet.

Well was ^{producing} hole. dry

Approved Bartlett & Boggess 01/05/2024
by Howard Bartlett Portner Owner

Date

NOTE: All bottom formations must be noted as indicated above and all key-rocks and oil and gas sands must be recorded under their proper geological names in the district as well as any local names commonly used in the district for such strata.

B-18

AFFIDAVIT IN TRIPLICATE TO TIME AND MANNER OF PLUGGING AND FILLING WELL

(REQUIRED BY SECTION 9, CHAPTER 86, ACTS 1929)

WEST VIRGINIA DEPARTMENT OF MINES OIL AND GAS SECTION

..... COAL OPERATOR NAME OF WELL OPERATOR
..... ADDRESS COMPLETE ADDRESS
..... COAL OPERATOR WELL AND LOCATION
..... ADDRESS District
..... COAL OPERATOR County
..... ADDRESS	Well No. Farm

AFFIDAVIT TO BE MADE IN TRIPLICATE, ONE COPY TO BE MAILED BY REGISTERED MAIL TO THE DEPARTMENT, ONE COPY TO BE RETAINED BY THE WELL OPERATOR AND THE THIRD COPY (AND EXTRA COPIES IF REQUIRED) TO BE MAILED TO EACH COAL OPERATOR ABOVE NAMED AT THEIR RESPECTIVE ADDRESSES.

AFFIDAVIT

STATE OF WEST VIRGINIA,
COUNTY OF WOOD

} ss:

W. L. Hyde and H. C. Varner
being first duly sworn according to law depose and say that they are experienced in the work of plugging and filling oil and gas wells and were employed by Bartlett & Bogges, well operator, and participated in the work of plugging and filling the above well, that said work was commenced on the 27th day of January, 1931, and that the well was plugged and filled in the following manner:

Manner in which sand was plugged:

Filled with soil 27 ft. above sand and placed wooden plug and then cement on top of plug.

Manner in which coal was plugged: No coal.

Placed plug 20 ft. below 8 inch casing, filled to top of ground with soil.

Description of monument:

Concrete reinforced slab, with land owner and Company name and number of well.

(THE ABOVE DESCRIPTIONS MUST BE IN DETAIL AND IN ACCORDANCE WITH THE PROVISIONS OF SECTION 10, OIL AND GAS ACT OF 1929.)
and that the work of plugging and filling said well was completed on the 28th day of January,

1931
And further deponents saith not.

FEB 13 1931

W L Hyde
x H C Varner

01/05/2024

Sworn to and subscribed before me this 10th day of February, 1931

S J Ballaher
Notary Public.

My Commission expires:

June 11 - 1938