

A-1

NOTICE OF PROPOSED LOCATION OF OIL AND GAS WELL

(REQUIRED BY SECTION 2, CHAPTER 86, ACTS 1929)

WEST VIRGINIA DEPARTMENT OF MINES

OIL AND GAS SECTION

To THE DEPARTMENT OF MINES,
Charleston, W. Va.

no coal
COAL OPERATOR OR COAL OWNER

B C Strain
NAME OF WELL OPERATOR

ADDRESS

Walker Rt #2, WVA
COMPLETE ADDRESS

COAL OPERATOR OR COAL OWNER

May 6 1935
PROPOSED LOCATION

ADDRESS

Union District

COAL OPERATOR OR COAL OWNER

Wood County

Well No. *3*

ADDRESS

DR Porter Bros Farm

GENTLEMEN :

The undersigned well operator is entitled to drill upon the above named farm or tract of land for oil and gas, having fee title thereto, (or as the case may be) under grant or lease dated.....

July 5 1904....., made by *David R Porter & wife*....., to *B C Strain*....., and recorded on the..... day of....., in the office of the County Clerk for said County in

Book *132*....., page *436*.....

The enclosed plat was prepared by a competent engineer and shows the proposed location of a well to be drilled for oil and gas by the undersigned well operator on the farm and in the Magisterial District and County above named, determined by survey and courses and distances from two permanent points, or land marks.

The undersigned well operator is informed and believes there are no coal operators operating beds of coal beneath said farm or tract of land on which said well is located, or within 500 feet of the boundaries of the same, who have mapped their workings and filed their maps as required by law, excepting the coal operators or coal owners (if any) above named as addressees.

The above named coal operators or coal owners (if any) are notified that any objections they may desire to make to such proposed location, or which they are required to make by Section 3 of said Act, if the drilling of a well at said proposed location will cause a dangerous condition in or about their respective coal mines, must be received by, or filed with the Department of Mines within ten* days from the receipt of a copy of this notice and accompanying plat by said Department. Said coal operators are further notified that forms for use in making such objections will be furnished to them by the Department of Mines promptly on request and that all such objections must set forth as definitely as is reasonably possible the ground or grounds on which such objections are based and indicate the direction and distance the proposed location should be moved to overcome same.

(The next paragraph is to be completed only in Department's copy.)

Copies of this notice and the enclosed plat were mailed by registered mail, or delivered to the above named coal operators or coal owners at their above shown respective address..... day.... before, or on the same day with the mailing or delivery of this copy to the Department of Mines at Charleston, West Virginia.

Very truly yours,

B C Strain
WELL OPERATOR

Address of Well Operator }

Route no 2
STREET

Walker
CITY OR TOWN

01/05/2024

WVA
STATE

*Section 3 If no such objections be filed, or be found by the department of mines, within said period of ten days from the receipt of said notice and plat by the department of mines, to said proposed location, the department shall forthwith issue to the well operator a drilling permit reciting the filing of such plat, that no objections have been made by the coal operators to the location, or found thereto by the department, and that the same is approved and the well operator authorized to proceed to drill at said location.

MAY 10 1935

37

NOTICE OF PROPOSED LOCATION OF OIL AND GAS WELL
 WEST VIRGINIA DEPARTMENT OF MINES
 OIL AND GAS SECTION

To The Department of Mines
 Charleston, W. Va.

NAME OF WELL OPERATOR: *B. C. ...*

COMPLETE ADDRESS: *...*

PROPOSED LOCATION: *...*

NAME OF COAL OWNER: *...*

COMPLETE ADDRESS: *...*

PROPOSED LOCATION: *...*

NAME OF COAL OWNER: *...*

COMPLETE ADDRESS: *...*

PROPOSED LOCATION: *...*

The undersigned well operator is entitled to drill upon the above named land or tract of land for oil and gas having the title thereto, (or as the case may be) under grant or lease dated _____ made by *...* and recorded on the _____ day of _____ in the office of the County Clerk for said County in _____

The enclosed plat was prepared by a competent engineer and shows the proposed location of a well to be drilled for oil and gas by the undersigned well operator on the land and in the Mineral District and County above named, determined by survey and courses and distances from two permanent points on land marks.

The undersigned well operator is informed and believes there are no coal operators operating beds of coal beneath said land or tract on which said well is located, or within 300 feet of the boundary of the same, who have mapped their workings and filed their maps as required by law, excepting the coal operators or coal owners (if any) above named as addressees.

The above named coal operators or coal owners (if any) are notified that any objections they may desire to make to such proposed location, or which they are required to make by Section 3 of said Act, if the drilling of a well at said proposed location will cause a dangerous condition in or about their respective coal mines, must be received by, or filed with the Department of Mines within ten days from the receipt of a copy of this notice and accompanying plat by said Department. Said coal operators are further notified that forms for use in making such objections will be furnished to them by the Department of Mines promptly on request and that all such objections must set forth as definitely as is reasonably possible the ground or grounds on which such objections are based and indicate the direction and distance the proposed location should be moved to overcome same.

(The next paragraph is to be completed only in Department's copy.)

Copies of this notice and the enclosed plat were mailed by registered mail, or delivered to the above named coal operators or coal owners at their above shown respective addresses _____ day before _____ or on the same day with the mailing or delivery of this copy to the Department of Mines at Charleston, W. Va.

Very truly yours,

B. C. ...
 WELL OPERATOR

...
 CITY OR TOWN

...
 STATE

Address of Well Operator

01/05/2024

MAY 10 1935



State of West Virginia
Department of Mines
Charleston

N. P. RHINEHART
CHIEF

J. E. MORRIS
CHIEF CLERK

May 11, 1935

Mr. B. C. Strain
RFD #2
Walker, W. Va.

Dear Sir:

Please send us the address of the owner of the mineral rights underlying the D. R. Porter Heirs Farm, Union District, Wood County, on which you propose to drill Well No. 1.

Your prompt reply will avoid undue delay in issuing the permit to drill.

Very truly yours,

N. P. Rhinehart

Chief of Department of Mines.

NPR:g

01/05/2024

A-9

Walker W. V. a

May 14th 1935

Mr Rhinehart Dear Sir your
letter received and will say
I have had a Lease on this Farm for
more than 25 years of which I
own a $\frac{1}{4}$ working interest and
my Sister Esther H. Strain of
Burgellstown Washington Co Pa
owns the other $\frac{3}{4}$ working interest
Dried 2 wells one a Producer and
1 Dry hole the one is still Producing
a little yet we always live in hope
and hope we can get another Producer

yours truly

B C Strain

MAY 15 1935

01/05/2024

A-10
May 21, 1935

Mr. B. C. Strain
RFD #2
Walker, W. Va.

Dear Sir:

Your notice of proposed well location
No. 1 on the D. R. Porter Heirs Farm was received May 10,
1935.

No objections have been filed in the
ten-day period subsequent to the receipt of your notice.
Drilling permit is granted and enclosed.

Just as soon as the well is completed,
please fill out the enclosed blanks and return to this
office.

Very truly yours,

Chief of Department of Mines.

NPR:g

encl

01/05/2024

March 16-1936

Gentlemen
Your letter asking
about the David
Porter well

Received and will
say all we have
got done is the
Rag up and Part
of the Tools and
basement moved
in will let you
know as soon as
we get it drilled
yours truly
B. C. Strain

A-11

December 9, 1935

Mr. B. C. Strain
Walker, West Virginia

Dear Sir:

Please send us data sheets No. 1 and 2 for your Well No. 1 on the D. R. Porter Heirs Farm, Union District, Wood County. Our File WOOD-37.

State where oil or gas or both were found, also fresh and salt water.

May we have this information by return mail? Blanks are enclosed.

Very truly yours,

NPR/AS

Chief of Department of Mines

A-12


Walker Wood

Dec 11 - 1935

Mr your letter received and
will Wood drilled this well
Mr Porter was living and he
owned 1/2 of the royalty on the
Mr Low & Barnes owned the other
half they are all dead now
and I was told that Harvey Marsh
of Parkersburg owns part of it
and a Mr White of St Marys some of
it have the Rig up for
No 2 Don't know what I will
Drill it
yours truly

B L Strain





B-1

WEST VIRGINIA DEPARTMENT OF MINES

OIL AND GAS DIVISION

PRELIMINARY DATA SHEET NO. 1

File No. _____

Well No. 1

B. C. Strain Company of _____

on the David Porter Farm

containing 14 acres. Location _____

Union District, in Wood County, West Virginia

The surface of the above tract is owned in fee by David Porter

of _____ address, and the mineral rights are owned by

of _____

The oil and gas privileges are held under lease by the above named company, and this well is drilled under permit No. W 00 - 37 issued by the West Virginia Department of Mines, Oil and Gas Division

_____ 193 _____

Elevation of surface at top of well, 960' Spirit Barometric.

The number of feet of the different sized casings used in the well.

_____ feet _____ size. Wood conductor.

1350 feet 6 in size, csg. _____ feet _____ sized csg.

1100 feet 6 3/4 size, csg. _____ feet _____ sized csg.

1240 feet 4 1/2 size, csg. _____ feet _____ sized csg.

_____ packer of _____ size, set at _____

_____ packer of _____ size, set at _____

_____, in casing perforated at _____ feet to _____ feet.

_____, in casing perforated at _____ feet to _____ feet.

Coal was encountered at _____ feet, thick ness _____ inches, and at _____

feet; thickness _____ inches; and at _____ feet; thickness _____ inches.

Liners were used as follows: (Give details) _____

4 1/2 casing set on top of 2nd blow
Run on Duskard Sand 1240
27 ft. of sand no salt water

6 3/8 Pulled
4 in Pulled



Date. _____

Approved _____, Owner.

By _____ (TITLE)

01/05/2024

PRELIMINARY DATA SHEET NO. 1

U.S. GEOLOGICAL SURVEY

WATER RESOURCES DIVISION

01/05/2024



STATE OF WEST VIRGINIA
DEPARTMENT OF MINES
OIL AND GAS DIVISION

WELL RECORD

Permit No. Woo-37

Oil or Gas Well _____
(KIND)

Company <u>Dallison Pipe Co.</u>	Casing and Tubing	Used in Drilling	Left in Well	Packers
Address <u>Walker Route No. 2, W. Va.</u>	Size			
Farm <u>David Porter Hrs.,</u> Acres <u>20</u>	16			Kind of Packer
Location (waters) <u>Branch of Stillwell Creek</u>	13			
Well No. <u>1</u> Elev. <u>960'</u>	ad 12'	12'	12'	Size of
District <u>Union</u> County <u>Wood</u>	8 1/4	300'	300'	Depth set
The surface of tract is owned in fee by <u>C.R. Piersol et al</u>	6 5/8	1200	1200'	
Address <u>Walker Rt. 2</u>	5 3/16	1950'	1950'	Perf. top
Mineral rights are owned by <u>A.D. White</u>	3			Perf. bottom
Address <u>St Marys, W. Va.</u>	2	2340'	2340'	Perf. top
Drilling commenced <u>1935</u>	Liners Used			Perf. bottom
Drilling completed <u>1935</u>				
Date Shot From _____ To _____				
With <u>No record</u>				
Open Flow /10ths Water in _____ Inch				
/10ths Merc. in _____ Inch				
Volume _____ Cu. Ft.				
Rock Pressure _____ lbs. _____ hrs.				
Oil _____ bbls., 1st 24 hrs.				
Fresh water _____ feet _____ feet				
Salt water _____ feet _____ feet				


CASING CEMENTED _____ SIZE _____ No. Ft. _____ Date _____

COAL WAS ENCOUNTERED AT _____ FEET _____ INCHES

_____ FEET _____ INCHES FEET _____ INCHES

_____ FEET _____ INCHES FEET _____ INCHES

Formation	Color	Hard or Soft	Top	Bottom	Oil, Gas or Water	Depth Found	Remarks
Clay and Red Rock			000	750			
Cave			750'	900'			
Slatw and shale			900	1175'			
Cow Run Sand			1175	1200			
Slate and shale			1200	1700'			
Injun Sand			1700	1750			
Slate and shale			1750	2350			
Berea Grit Sand			2350	2355'			
We have no record but have made the above from a near by well.							



01/05/2024

01/05/2024

Formation	Color	Hard or Soft	Top	Bottom	Oil, Gas or Water	Depth Found	Remarks
			000	750			
			750	900			
			900	1175			
			1175	1300			
			1300	1700			
			1700	1750			
			1750	2250			
			2250	2550			

APPROVED _____
 By E. R. Prindle
 Date 3-19-1962
 (Title) _____

B3

STATE OF WEST VIRGINIA
DEPARTMENT OF MINES
OIL AND GAS DIVISION

INSPECTOR'S PLUGGING REPORT

Permit No. Woo # 37P

Well No. 1

COMPANY Dallasen Pipe Co ADDRESS Walker W Va.

FARM David Pate Mrs DISTRICT Amia COUNTY Wood


Filling Material Used clay and cement

Liner Location Amount Packer Location

PLUGS USED AND DEPTH PLACED			BRIDGES	CASING AND TUBING		
CEMENT-THICKNESS	WOOD-SIZE	LEAD	CONSTRUCTION-LOCATION	RECOVERED	SIZE	LOST
	Pulling 2" tubing					

Drillers' Names G P Poirer Pearley Kuhlrich

Remarks:



3/25-1952 I hereby certify I visited the above well on this date.
DATE

Ed Howard

STATE OF WEST VIRGINIA
DEPARTMENT OF MINES
OIL AND GAS DIVISION

INSPECTOR'S WELL REPORT

Permit No. _____

Oil or Gas Well _____
(KIND)

Company _____ Address _____ Farm _____ Well No. _____ District _____ County _____ Drilling commenced _____ Drilling completed _____ Total depth _____ Date shot _____ Depth of shot _____ Initial open flow _____ /10ths Water in _____ Inch Open flow after tubing _____ /10ths Merc. in _____ Inch Volume _____ Cu. Ft. Rock pressure _____ lbs. _____ hrs. Oil _____ bbls., 1st 24 hrs. Fresh water _____ feet _____ feet Salt water _____ feet _____ feet	CASING AND TUBING	USED IN DRILLING	LEFT IN WELL	PACKERS
	Size			
16				
13				
10				Size of _____
8 1/4				
6 5/8				Depth set _____
5 3/16				
3				Perf. top _____
2				Perf. bottom _____
Liners Used				Perf. top _____
				Perf. bottom _____
CASING CEMENTED _____	SIZE _____	No. FT. _____	Date _____	
COAL WAS ENCOUNTERED AT _____	FEET _____	INCHES _____		
	FEET _____	INCHES _____	FEET _____	INCHES _____
	FEET _____	INCHES _____	FEET _____	INCHES _____

Drillers' Names _____

Remarks:

DATE

DISTRICT WELL INSPECTOR

01/05/2024

STATE OF WEST VIRGINIA
DEPARTMENT OF MINES
OIL AND GAS DIVISION

INSPECTOR'S PLUGGING REPORT

Permit No. Woo # 97P Well No. 1

COMPANY Dallman Pipe Co. ADDRESS Walker W. Va.

FARM David Pappalardo DISTRICT Immin COUNTY Wood


Filling Material Used Clay and cement

Liner Location Amount Packer Location

PLUGS USED AND DEPTH PLACED			BRIDGES	CASING AND TUBING		
CEMENT-THICKNESS	WOOD-SIZE	LEAD	CONSTRUCTION-LOCATION	RECOVERED	SIZE	LOST
	Clay		2315'-1960	2340	2"	00
10	6" stave		1960-1945	1929'	1 3/4"	21
	Clay		1945-1770	960	6 3/4"	240
10	6" stave		1770-1755			
Filling with clay at 460 ft.						

Drillers' Names Carley Kirkhede Louis Hunt

Remarks:



4/4-1952 I hereby certify I visited the above well on this date.
DATE

Al Howard
DISTRICT WELL INSPECTOR
01/05/2024

STATE OF WEST VIRGINIA
DEPARTMENT OF MINES
OIL AND GAS DIVISION

INSPECTOR'S WELL REPORT

Permit No. _____

Oil or Gas Well _____
(KIND)

	CASING AND TUBING	USED IN DRILLING	LEFT IN WELL	PACKERS
Company _____				
Address _____	Size			
Farm _____	16			Kind of Packer _____
Well No. _____	13			
District _____ County _____	10			Size of _____
Drilling commenced _____	8 1/4			
Drilling completed _____ Total depth _____	6 5/8			Depth set _____
Date shot _____ Depth of shot _____	5 3/16			
Initial open flow _____ /10ths Water in _____ Inch	3			Perf. top _____
Open flow after tubing _____ /10ths Merc. in _____ Inch	2			Perf. bottom _____
Volume _____ Cu. Ft.	Liners Used			Perf. top _____
Rock pressure _____ lbs. _____ hrs.				Perf. bottom _____
Oil _____ bbls., 1st 24 hrs.	CASING CEMENTED _____ SIZE _____ No. FT. _____ Date _____			
Fresh water _____ feet _____ feet	COAL WAS ENCOUNTERED AT _____ FEET _____ INCHES			
Salt water _____ feet _____ feet	_____ FEET _____ INCHES _____ FEET _____ INCHES			

Drillers' Names _____

Remarks: _____

DATE _____

DISTRICT WELL INSPECTOR

01/05/2024

B-3

STATE OF WEST VIRGINIA
DEPARTMENT OF MINES
OIL AND GAS DIVISION

INSPECTOR'S PLUGGING REPORT

Permit No. Wood # 37P Well No. 1

COMPANY Wallison Pipe Co ADDRESS Walker W. Va.

FARM David Patu Hrs. DISTRICT Union COUNTY Wood

Filling Material Used clay and cement

Liner Location Amount Packer Location

PLUGS USED AND DEPTH PLACED			BRIDGES	CASING AND TUBING		
CEMENT-THICKNESS	WOOD-SIZE	LEAD	CONSTRUCTION-LOCATION	RECOVERED	SIZE	LOST
	<u>Completed Apr 7-1942</u>			<u>347'</u>	<u>8 1/4"</u>	<u>00</u>
				<u>12'</u>	<u>12"</u>	<u>00</u>

Drillers' Names Pearley Kirkhill Louis Hunt

Remarks:



4/21-1942
DATE

I hereby certify I visited the above well on this date.

W. Howard
DISTRICT WELL INSPECTOR

01/05/2024

STATE OF WEST VIRGINIA
DEPARTMENT OF MINES
OIL AND GAS DIVISION

INSPECTOR'S WELL REPORT

Permit No. _____

Oil or Gas Well _____
(KIND)

		CASING AND TUBING	USED IN DRILLING	LEFT IN WELL	PACKERS
Company _____					
Address _____		Size			
Farm _____		16			Kind of Packer _____
Well No. _____		13			
District _____ County _____		10			Size of _____
Drilling commenced _____		8 1/4			
Drilling completed _____ Total depth _____		6 5/8			Depth set _____
Date shot _____ Depth of shot _____		5 3/16			
Initial open flow _____ /10ths Water in _____ Inch		3			Perf. top _____
Open flow after tubing _____ /10ths Merc. in _____ Inch		2			Perf. bottom _____
Volume _____ Cu. Ft.		Liners Used			Perf. top _____
Rock pressure _____ lbs. _____ hrs.					Perf. bottom _____
Oil _____ bbls., 1st 24 hrs.		CASING CEMENTED _____ SIZE _____ No. FT. _____ Date _____			
Fresh water _____ feet _____ feet		COAL WAS ENCOUNTERED AT _____ FEET _____ INCHES			
Salt water _____ feet _____ feet		_____ FEET _____ INCHES _____ FEET _____ INCHES			
		_____ FEET _____ INCHES _____ FEET _____ INCHES			

Drillers' Names _____

Remarks:

DATE

DISTRICT WELL INSPECTOR

01/05/2024



STATE OF WEST VIRGINIA
DEPARTMENT OF MINES
OIL AND GAS DIVISION

NOTICE OF INTENTION TO PLUG AND ABANDON WELL

(REQUIRED BY SECTION 9, ARTICLE 4, CHAPTER 22 OF THE CODE)

To THE DEPARTMENT OF MINES,
Charleston, W. Va.

None
COAL OPERATOR OR COAL OWNER

Dallison Pipe Company

NAME OF WELL OPERATOR

ADDRESS

Walker Rt 2, W. Va.

COMPLETE ADDRESS

COAL OPERATOR OR COAL OWNER

March 19, 1952 19

WELL TO BE ABANDONED

ADDRESS

Union District

LEASE OR PROPERTY OWNER

Wood County

ADDRESS

Well No. 1

David Porter, Hrs. Farm

NOTIFY INSPECTOR O. C. HOWARD, GRANTSVILLE - PHONE 108 - 24 HOURS
IN ADVANCE OF PLUGGING DATE.

Gentlemen:—

The undersigned well operator is about to abandon the above described well and will commence

the work of plugging and abandoning said well on the 24 day of March, 19 52
(which date shall not be less than five days after the day on which this notice so mailed is received,
or in due course should be received by the Department of Mines.)


This notice is given you in order that your respective representatives may be present at the
plugging and filling of said well. You are further notified that whether you are represented or not
represented the undersigned will proceed on that date, or shortly thereafter, to plug and fill said
well in the manner required by Section 10, Article 4, Chapter 22 of the Code and given in detail on the
reverse side of this notice, in "Work Order."

This notice is being mailed by registered mail to each of you at the above addresses on the
above date.

Very truly yours, Dallison Pipe Co.

By E. R. Piersall
Well Operator.

01/05/2024



NOTE: Upon the abandonment of all wells drilled prior to June 1, 1929, a plat prepared by a competent
engineer, showing the district and county in which the tract of land is located, the name and acreage of same,
the names of the owners and adjacent tracts, and the location of the about to be abandoned well, determined
by survey, and the courses and distances of such well from two permanent points or landmarks on said tract, shall
be submitted with this notice.

(Over)

37

WOO-37-P

PERMIT NUMBER

PROPOSED MANNER OF PLUGGING AND FILLING WELL

(REQUIRED BY RULES AND REGULATIONS)

WEST VIRGINIA DEPARTMENT OF MINES

OIL AND GAS DIVISION

WORK ORDER

Well to be plugged and filled as follows:

Fill with Red Clay from 2355' to 1960'	2355'	to	1960'
Cement and crushed stone	1960'	"	1950'
Pull 5-3/16" as hole is filled to	1960'	"	1770'
Cement and stone	1770'	"	1750'
Fill with red clay from	1750'	"	1220'
Cement and stone	1220'	"	1200'
Pull 6-5/8" casing	1200'	"	1170'
Red clay	1170'	"	1155'
Cement and stone	1155'	"	300'
Fill with Red clay to bottom of 8" casing	300'	"	285'
Cement and crushed stone			
Fill with clay to surface and erect marker.			

To the Department of Mines
Coal Owner or Operator,
Lease or Property Owner.

Gentlemen:

This "work order" is submitted for your approval and concurrence and unless notified of your disapproval or non-concurrence, the undersigned will proceed with the plugging and filling of said well in the above described manner on the date stated in the notice of intention to plug and abandon the said well on opposite side of this sheet.

Very truly yours,

Dallison Pipe Co
by E R Piersd
Well Operator.

No objections have been filed by the coal owner or coal operator, or any available adjacent lease or property owners or interposed by the Department of Mines to the manner herein described for the plugging and filling of the well above mentioned. Therefore, the same is hereby approved this

20th day of March, 19 52.

DEPARTMENT OF MINES
Oil and Gas Division

By: *CH Hall*

NOTE: This "work order" shall be filed in triplicate, one copy for the files of the Department of Mines; one to be approved or corrected and returned to the well operator as his authority for plugging said well; and one for the well inspector.

STATE OF WEST VIRGINIA
DEPARTMENT OF MINES
OIL AND GAS DIVISION

AFFIDAVIT OF PLUGGING AND FILLING WELL

AFFIDAVIT SHOULD BE MADE IN TRIPLICATE, ONE COPY MAILED TO THE DEPARTMENT, ONE COPY TO BE RETAINED BY THE WELL OPERATOR AND THE THIRD COPY (AND EXTRA COPIES IF REQUIRED) SHOULD BE MAILED TO EACH COAL OPERATOR AT THEIR RESPECTIVE ADDRESSES.

no coal
COAL OPERATOR OR OWNER

Dallison, Pipe, CO.
NAME OF WELL OPERATOR

Walker, rt, 2 W, VA
COMPLETE ADDRESS

April, 26, 19 52
WELL AND LOCATION

UNION District

WOOD County

Well No. 1


David Porter, HRS. Farm

STATE INSPECTOR SUPERVISING PLUGGING..... O.C. Howard

AFFIDAVIT

STATE OF WEST VIRGINIA, }
County of Wood } SS:
Early Kirkbride and C.R. Piersol
being first duly sworn according to law depose and say that they are experienced in the work of plugging and filling oil and gas wells and were employed by Dallison Pipe, CO., well operator, and participated in the work of plugging and filling the above well, that said work was commenced on the 26th day of March, 19 52, and that the well was plugged and filled in the following manner:

SAND OR ZONE RECORD FORMATION	FILLING MATERIAL			PLUGS USED SIZE & KIND	CASING	
	CONTENT	FROM	TO		CSG PULLED	CSG LEFT IN
red clay		2355	1960			
cement		1960	1950	10"	38'	none
5' crushed stone on cement	Plug			8"	347'	00
Pulled 5=3/16 casing				6=5/8	900	900
cement		1770	1760	5=3/16	1930	20'
5' stone on cement						
filled with clay to		1200				
6=5/8 casing at parted		900				
cement Plug where casing	Parted					
filled with red clay to						
bottom of 8=1/4 casing						
bottom of 8=1/4 casing						
bottom of 8=1/4 casing						
cement & stone at 8=1/4 casing seat						
COAL SEAMS filled with clay to surface & pulled 10" casing						
(NAME)				DESCRIPTION OF MONUMENT concrete		
(NAME)						
(NAME)						
(NAME)						



and that the work of plugging and filling said well was completed on the 7th day of April, 1952.

And further deponents saith not.

Sworn to and subscribed before me this 10th day of May, 19 52.

My commission expires:
May 3, 1952

Pegley Kirkbride
John Hunt 01/05/2024
J.E. Anderson
Notary Public.

Permit No. W00 37P

STATE OF WEST VIRGINIA
DEPARTMENT OF MINES
OIL AND GAS DIVISION

AFFIDAVIT OF PLUGGING AND FILLING WELL

AFFIDAVIT SHOULD BE MADE BY THE PERSONS WHOSE NAMES ARE SET FORTH IN THESE
WELL PLUGGING AND FILLING REPORTS AND SHOULD BE FILED IN THE OFFICE OF THE COMMISSIONER OF MINES
AND DEPARTMENT OF MINES, OIL AND GAS DIVISION, AT THE CAPITAL CITY, WEST VIRGINIA.

COUNTY OF _____

STATE OF WEST VIRGINIA

_____ of _____

_____ of _____

_____ of _____

AFFIDAVIT


STATE OF WEST VIRGINIA

COUNTY OF *Lincoln*

JOHN F. BAIRD

I, the undersigned, being duly sworn according to law and duly qualified in the work of
plugging and filling of oil and gas wells and were employed by _____
well-plugging and reworking in the _____
_____ and that the well was plugged
and filled in the following manner:

DATE	WELL NO.	WELL NAME	WELL TYPE	PLUGGING MATERIAL	WELL DEPTH	PLUGGING DEPTH	REMARKS



and that the work of _____ and _____ well was completed on the _____ day of _____

MAY 3, 1952

01/05/2024

4-15
April
Tenth
1936

Mr. B. C. Strain,
R. F. D. 2,
Walker, W. Va.

Dear Sir:-

Please send us data sheet No. 2
for your Well No. 1 on the Dr. Porter Heirs'
Farm, Union District, Wood County. Our File
Woo-37.

State where oil or gas, or both,
were found, also fresh and salt water.

May we have this information by
return mail? Blanks are enclosed.

Very truly yours,

OIL AND GAS DIVISION

Enc.
MG/P

01/05/2024

E-6

File Wood-37

October 3, 1938

J. F. Kent, Inspector Oil & Gas Wells
1021 Virginia Street
Charleston, West Virginia

Dear Mr. Kent:

I have been given information that
B. C. Strain, R. F. D. No. 2, Walker, West Virginia,
has completed a Well No. 2 on the Strain Farm,
Union District, Wood County, and we have no record
of having issued a permit for it.

Will you please check on this?

Very truly yours,

MG/ar

*See permit No-31 - Our record shows well
#1 but it is well #3 according to Mr. Kent. Wells No
1 and 2 were drilled about 20 years ago. R*

E-1

Walker, W. Va
Mar. 12 - 52.

Department of mines:-
Oil & Gas Division
Charleston, W. Va.

Gentlemen:-

Will you please send us a work order for the David Porter well no. 1. drilled about 1938 or 1940.


It is a Berea Grit well about 2,300 ft. deep, located in Union Dist. Wood Co, W. Va.

Mr. B. C. Strain owned the surface when the well was drilled & also drilled the well.


The surface is now owned by C. R. Piersol, C. J. Feick & C. J. Smith Walker, R. 2. W. Va.

Royalty owner Mr. A. D. White. St. St. Marys, W. Va.

yours truly,
Dallison Pipe Co.
C. R. Piersol.
Walker, W. Va.
R. 2.



[Faint, illegible handwriting on lined paper]



E-8
March 14, 1952

Dallison Pipe Company
c/o C. R. Piersol
RFD #2
Walker, West Virginia

Gentlemen:

We are in receipt of your request for permit to abandon Well No. 1 on the David Porter Farm, Union District, Wood County.

The well to which you refer was probably drilled about 1915, according to information we have here and it will be necessary to file three copies of the application to abandon together with two copies of the well log and a tracing of the well's location. Our records did not begin until June 1, 1929.

We have a partial record of Well No. 3 on this tract but it was only a Cow Run Sand and was drilled in 1935.

Very truly yours,

Administrative Assistant
OIL AND GAS DIVISION

MG:g
encl - forms
cc: Mr. O. C. Howard, Inspector

W00-37

01/05/2024

E-9.

J. E. ANDERSON
COUNTY SURVEYOR
PARKERSBURG, W. VA.



March 19, 1952

DEPARTMENT OF MINES,
Charleston, W. Va.

Ladies and Gentlemen:

In reply to your letter of the 14th Inst. to Dallison Pipe Co. c/o C. R. Piersol, Rfd No. 2 , Walker, W. Va., relative to permit for abandoning Well No. 1, on the David Porter, hrs. farm of 20 acres, Union District, Wood County, W. Va., you are advised that J. E. Anderson, Wood County Surveyor, has furnished us with the plat of his survey of this well made by him for B. C. Strain, on the 8th day of May, 1935, which plat we are enclosing.


Mr. Anderson says that Mr. Strain never called for said map and he presumes that the well was drilled without permit.
As we have no log of this well we are enclosing log of a near by well.

Very truly yours,

Dallison Pipe Company,

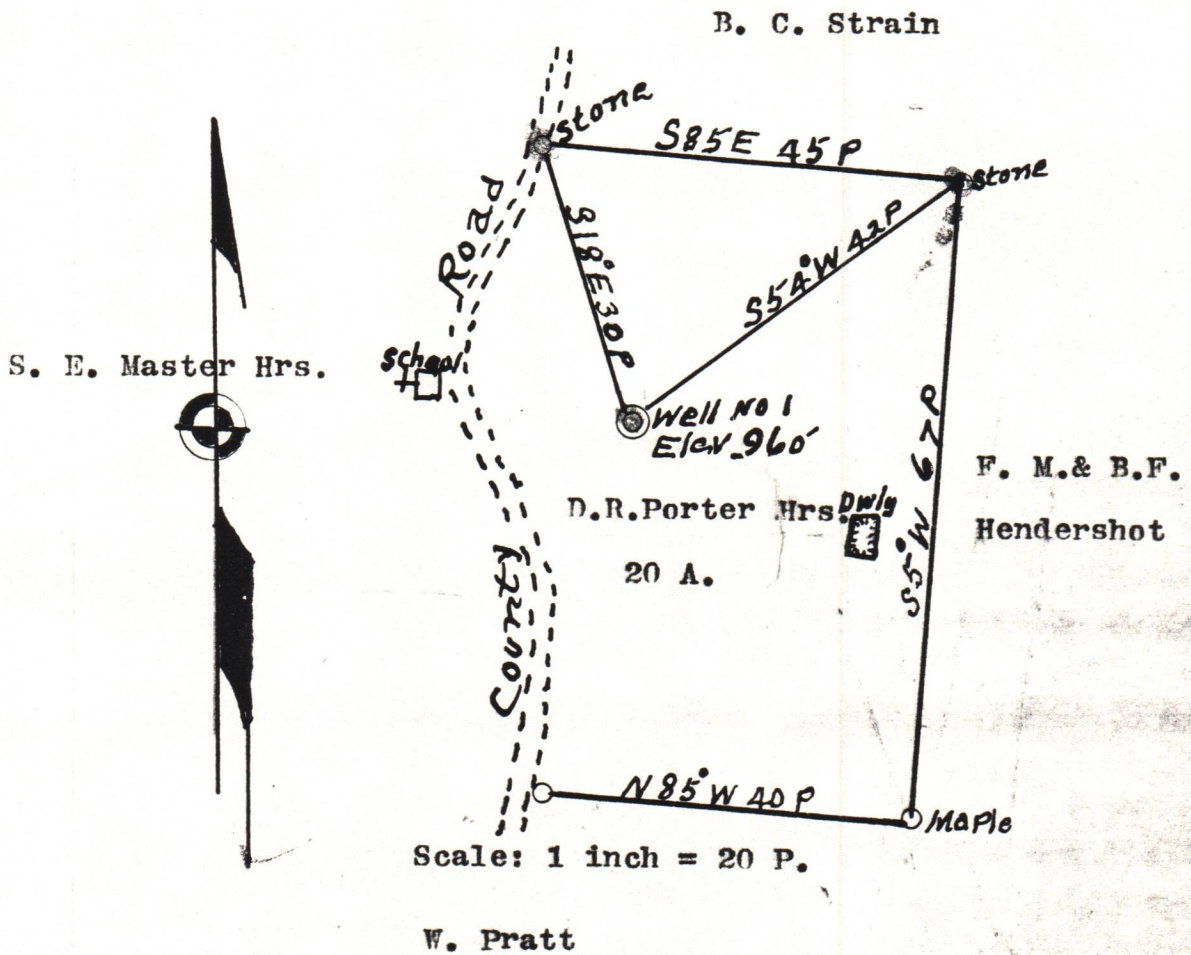
By E. R. Piersol
Well Operator.

B. C. Strain is deceased



01/05/2024

Plat of the proposed location of Well No. 1 of B. C. Strain
 Route No. 2, Walker, West Virginia, on the D. R. Porter Heirs farm
 consisting of 20 acres, located in Union District, Wood County, W.VA.



ENGINEER'S CERTIFICATE

I, the undersigned, hereby certify that this map is correct, and shows all the information, to the best of my knowledge and belief, required by the oil and gas section of the mining laws of West Virginia.

R. R. Anderson
 Registered Professional Engineer,
 Parkersburg, West Virginia,

Acknowledged before me a Notary Public in and for Wood County, this the 8th day of May, 1935.

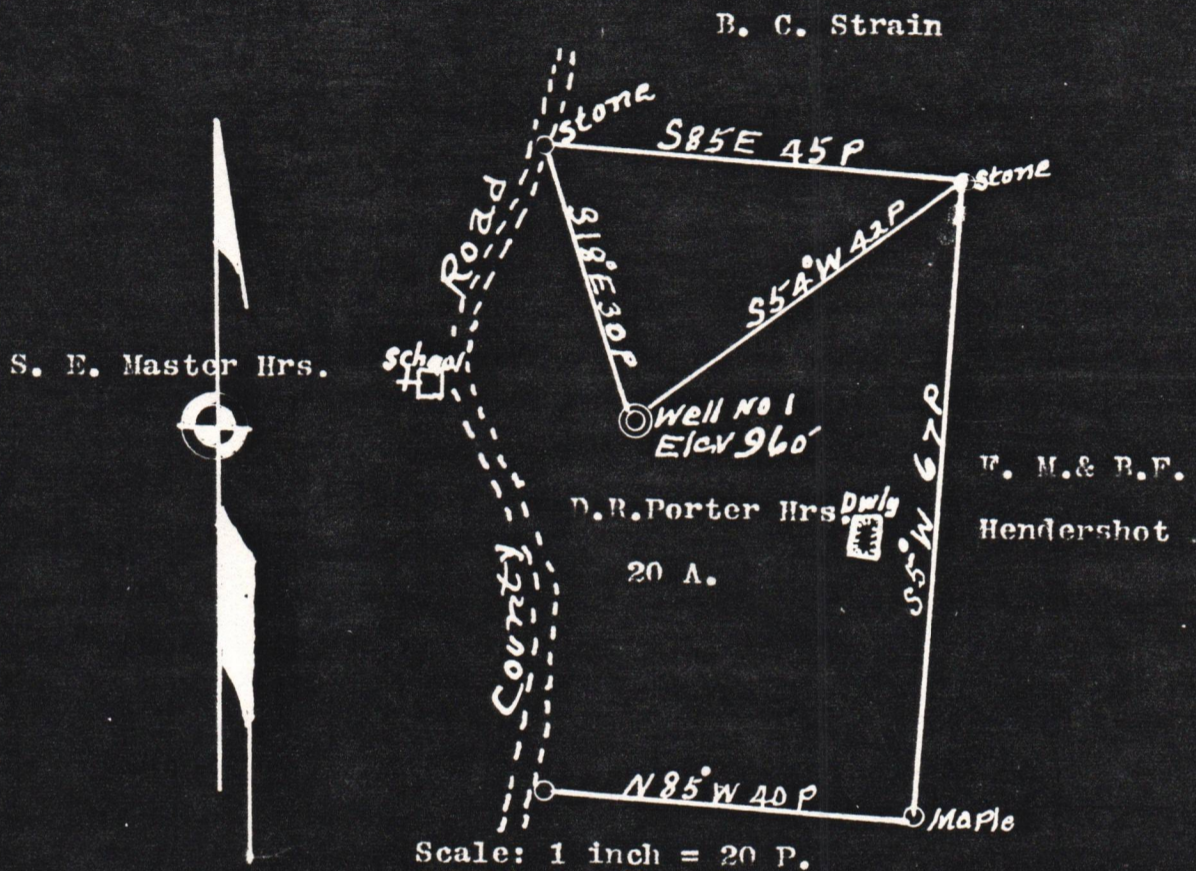
J. E. Anderson
 Notary Public.

My commission expires May, 9, 1939.

01/05/2024

W00-37

Plat of the proposed location of Well No. 1 of B. C. Strain
 Route No. 2, Walker, West Virginia, on the D. R. Porter Heirs farm
 consisting of 20 acres, located in Union District, Wood County, W. VA.



W. Pratt

ENGINEER'S CERTIFICATE

I, the undersigned, hereby certify that this map is correct, and shows all the information, to the best of my knowledge and belief, required by the oil and gas section of the mining laws of West Virginia.

R. R. Anderson
 Registered Professional Engineer,
 Parkersburg, West Virginia,

Acknowledged before me a Notary Public in and for Wood County, this the 8th day of May, 1935.

J. E. Anderson
 Notary Public. 01/05/2024

My commission expires May, 9, 1939.