

# NOTICE OF PROPOSED LOCATION OF OIL AND GAS WELL

(REQUIRED BY SECTION 2, CHAPTER 86, ACTS 1929)

## WEST VIRGINIA DEPARTMENT OF MINES

### OIL AND GAS SECTION

To THE DEPARTMENT OF MINES,  
Charleston, W. Va.

COAL OPERATOR OR COAL OWNER

J. C. Leonard et al

NAME OF WELL OPERATOR

ADDRESS

Williamstown, W. Va.

COMPLETE ADDRESS

COAL OPERATOR OR COAL OWNER

July, 25th

1935,

PROPOSED LOCATION

ADDRESS

Union

District

*M. A. P. Anderson*

OWNER OF MINERAL RIGHTS

Wood

County

*Highland Ave - Williamstown*

ADDRESS

Well No. One

Anderson Bros

Farm

GENTLEMEN:

The undersigned well operator is entitled to drill upon the above named farm or tract of land for oil and gas, having fee title thereto, (or as the case may be) under grant or lease dated June, 25th 1935, made by E. E. Anderson and A.P. Anerson, to J. C. Leonard, et al, and recorded on the 12th day of July, 1935, in the office of the County Clerk for said County in Book 211, page 505.

The enclosed plat was prepared by a competent engineer and shows the proposed location of a well to be drilled for oil and gas by the undersigned well operator on the farm and in the Magisterial District and County above named, determined by survey and courses and distances from two permanent points, or and marks.

The undersigned well operator is informed and believes there are no coal operators operating beds of coal beneath said farm or tract of land on which said well is located, or within 500 feet of the boundaries of the same, who have mapped their workings and filed their maps as required by law, excepting the coal operators or coal owners (if any) above named as addressees.

The above named coal operators or coal owners (if any) are notified that any objections they may desire to make to such proposed location, or which they are required to make by Section 3 of said Act, if the drilling of a well at said proposed location will cause a dangerous condition in or about their respective mines, must be received by, or filed with the Department of Mines within ten\* days from the receipt of a copy of this notice and accompanying plat by said Department. Said coal operators are further notified that all such objections must set forth as definitely as is reasonably possible the ground reasons on which such objections are based and indicate the direction and distance the proposed location should be moved to overcome same.

(The next paragraph is to be completed only in Department's copy.)  
Copies of this notice and the enclosed plat were mailed by registered mail, or delivered to the above named coal operators or coal owners at their above shown respective address July, 1935 day before, the same day with the mailing or delivery of this copy to the Department of Mines at Charleston, West Virginia.

Very truly yours,

*J. C. Leonard*

WELL OPERATOR

209 Front Street

STREET

Williamstown,

CITY OR TOWN

West Virginia.

STATE

Address of Well Operator }



Section 3 . . . . . If no such objections be filed, or be found by the department of mines, within said period of time from the receipt of said notice and plat by the department of mines, to said proposed location, the department shall forthwith issue to the well operator a drilling permit reciting the filing of such plat, that no objections were made by the coal operators to the location, or found thereto by the department, and that the same is in accordance with the well operator authorized to proceed to drill at said location.

01/05/2024

42




WEST VIRGINIA DEPARTMENT OF MINES  
PROPOSED LOCATION OF OIL AND GAS WELLS

PROPOSED LOCATION  
WELL NO. 1000  
SECTION 3000  
TOWN OF  
COUNTY OF

WEST VIRGINIA DEPARTMENT OF MINES  
PROPOSED LOCATION OF OIL AND GAS WELLS  
WELL NO. 1000  
SECTION 3000  
TOWN OF  
COUNTY OF

WEST VIRGINIA DEPARTMENT OF MINES  
PROPOSED LOCATION OF OIL AND GAS WELLS  
WELL NO. 1000  
SECTION 3000  
TOWN OF  
COUNTY OF



01/05/2024



Permit Number Woo-42

**WELL DRILLING PERMIT**  
(SECTIONS 2 AND 3, CHAPTER 86, ACTS 1929)

Charleston, W. Va.

August 10, 1935  
LOCATION AND WELL

To J. C. Leonard, et al  
WELL OPERATOR

Union District

Williamstown, W. Va.  
ADDRESS

Wood County

Well No. 1

Anderson Brothers Farm

**WELL DRILLING PERMIT**  
(SHORT FORM FOR USE WHEN NO OBJECTIONS FILED)

Whereas, the Department of Mines received your Notice and accompanying Plat on the 26th day of July, 1935, showing proposed location for drilling an oil and gas well numbered, and on the farm, and in the County and District above set forth, and

Whereas, ten days have expired since the receipt thereof and no objections have been made by the coal owners or coal operators (if any were notified) to said location, nor found thereto by the Department.


Now, Therefore, the said location is approved and permission is granted you to drill thereat for oil and gas strictly in accordance with the several provisions of this Act, the well to be numbered and located as above shown and more particularly as indicated on said Plat on file with this Department.

This Permit is assignable either by separate instrument, or incident to the transfer of title to the oil and gas, or of the right to drill therefor at said location, but no such assignment shall entitle the assignee to drill thereat until he shall have filed with the Department of Mines a certified, or sworn copy of the instrument assigning same, or as an incident to which such assignment was made.

In case a well is not commenced within four months from the above date this Permit shall thereupon expire and be of no further force or effect.

DEPARTMENT OF MINES

By N. P. Rhinehart  
Chief of Department. 4



01/05/2024





State of West Virginia  
Department of Mines  
Charleston

N. P. RHINEHART  
CHIEF

J. E. MORRIS  
CHIEF CLERK

A-10

July 26, 1935

J. C. Leonard, et al  
Williamstown, W. Va.

Gentlemen:

Please send us the address of the owner of the royalty of the Anderson Brothers Farm, Union District, Wood County on which you proposed to drill Well No. 1.

Your prompt reply will avoid undue delay in issuing the permit to drill.

Very truly yours,

*N. P. Rhinehart*  
Chief of Department of Mines.


NPR:g

July 29, 1935.

In reply to the above Mr. E. E. Anderson, Highland Ave. Williamstown, W. Va., and Mr. A. P. Anderson, Highland Ave. Williamstown, West Va. are sole owners of all Mineral rights, and royaltys of the Anderson Bros farm, Union District, Wood County, W. Va.

J. C. Leonard, et. al.  
Williamstown, W. Va.

*J. C. Leonard*



01/05/2024



U.S. DEPARTMENT OF THE INTERIOR  
BUREAU OF LAND MANAGEMENT  
WASHINGTON, D.C.

Department of the Interior  
Washington



July 23, 1933

J. Leonard, et al.  
Williamsport, W. Va.

Postman:

Please send us the address of the owner  
of the property of the Anderson Brothers Farm, Union  
District, Wood County on which you proposed to drill  
well No. 1.  
Your prompt reply will avoid some delay.

Very truly yours,

*[Handwritten signature]*  
Chief of Department of Mines

July 23, 1933

In reply to the above Mr. A. P. Anderson, Highland Ave., Williamsport,  
W. Va., and Mr. A. P. Anderson, Highland Ave., Williamsport, West Va., are  
sole owners of all mineral rights, and royalties of the Anderson Brothers  
Farm, Union District, Wood County, W. Va.

J. C. Leonard, et al.  
Williamsport, W. Va.

*[Handwritten signature]*





A-11

July 30, 1935

Mr. A. P. Anderson  
Highland Avenue  
Williamstown, W. Va.

Dear Sir:

A notice of a proposed location of oil or gas well No. 1 on the Anderson Brothers Farm, Union District, Wood County, has been received from J. C. Leonard, et al Williamstown, West Virginia. A copy of this notice with an attached map should have been mailed you by the well operator.

If you have any objections to make to the proposed location that come under our jurisdiction, please file same not later than August 9, 1935.

Very truly yours,

Chief of Department of Mines.

NPR:g

01/05/2024



A-12



State of West Virginia  
Department of Mines  
Charleston

N. P. RHINEHART  
CHIEF

J. E. MORRIS  
CHIEF CLERK

August 10, 1935

J. C. Leonard, et al  
Williamstown, W. Va.

Gentlemen:

Permit to drill Well No. 1 on the Anderson  
Bros., Farm, Union District, Wood County, is enclosed.


Just as soon as the well is completed,  
please fill out the enclosed blanks and return to this office.

Very truly yours,

*N. P. Rhinehart*  
Chief of Department of Mines. 4

NPR:g

encl





W. B. RHEINHART  
J. F. MOORE  
1932

Department of Mines  
Washington

August 10, 1932

J. C. Lockard, et al.  
Williamsport, W. Va.

Gentlemen:

Permit to drill well No. 1 on the Anderson  
tract, Union District, Wood County, is enclosed.  
Just as soon as the well is complete,  
please fill out the enclosed blanks and return to this office.

Very truly yours,

*W. B. Reinhart*  
Chief of Department of Mines.

WBR:g

1000





B-1

WEST VIRGINIA DEPARTMENT OF MINES

OIL AND GAS DIVISION

PRELIMINARY DATA SHEET NO. 1

File No. \_\_\_\_\_ Well No. 1

J. C. Leonard, et. al. Company of Williamstown, West Va  
on the Anderson's Bros Farm

containing 84.460 P. acres. Location Waters of Carpenter Creek  
Union District, in Wood County, West Virginia

The surface of the above tract is owned in fee by E. C. Anderson + A. P. Anderson  
of Williamstown address, and the mineral rights are owned by  
E. C. Anderson + A. P. Anderson of Williamstown, W. Va

The oil and gas privileges are held under lease by the above named company, and this well is drilled under permit  
No. Woo-42 issued by the West Virginia Department of Mines, Oil and Gas Division

August 10, 1935.  
Elevation of surface at top of well, 702 ft. Spirit Barometric.

The number of feet of the different sized casings used in the well.  
Conductor 20 feet \_\_\_\_\_ size. Wood conductor.

150 feet 8 1/4 in. size,  casing feet \_\_\_\_\_ sized csg.  
690 feet 6 1/4 in. size,  casing feet \_\_\_\_\_ sized csg.  
\_\_\_\_\_ feet \_\_\_\_\_ size, csg. \_\_\_\_\_ feet \_\_\_\_\_ sized csg.


\_\_\_\_\_ packer of \_\_\_\_\_ size, set at \_\_\_\_\_  
\_\_\_\_\_ packer of \_\_\_\_\_ size, set at \_\_\_\_\_  
\_\_\_\_\_, in casing perforated at \_\_\_\_\_ feet to \_\_\_\_\_ feet.  
\_\_\_\_\_, in casing perforated at \_\_\_\_\_ feet to \_\_\_\_\_ feet.

Coal was encountered at \_\_\_\_\_ feet, thickness \_\_\_\_\_ inches, and at \_\_\_\_\_  
feet; thickness \_\_\_\_\_ inches; and at \_\_\_\_\_ feet; thickness \_\_\_\_\_ inches.

Liners were used as follows: (Give details) \_\_\_\_\_

May plug and pull out this well.  
Are pumping and testing out very small.  
Will decide this week, whether will drill other wells.  
November 1, 1935.

Date. \_\_\_\_\_  
Approved J. C. Leonard, et. al., Owner. 01/05/2024  
By \_\_\_\_\_ (TITLE)





W00-42

OIL OR GAS WELL

COMPLETION DATA SHEET

No. 2

FORMATION RECORD

WELL No. 1

FARM Anderson Bros


J. C. Leonard et al. Company  
Williamstown, W. Va. Address

Name	Color	Character	Oil, Gas or Water	Top	Bottom	Thickness	Total Depth	Remarks
Surface				0	10'	10'		
Gravel				10'	15'	5'		
Clay	white			15'	20'	5'	20'	Conductor set at 20'
Red Rock	Red	shaly		20'	90'	70'	90'	
Shale	Brown			90'	110'	20'	110'	
lime	white	gritty		110'	120'	10'	120'	
Sand		Hard	water	120'	145'	25'	145'	8 1/4" casing set at 150'
lime		"		145'	155'	10'	155'	
Shale	Brown	Soft		155'	190'	35'	190'	
lime	gray	Medium		190'	235'	45'	235'	
Shale	Brown	"		235'	275'	40'	275'	
lime	white	"		275'	330'	55'	330'	
Slate		"		330'	390'	60'	390'	
Shale	Black	"		390'	415'	25'	415'	
lime	Red	gritty		415'	435'	20'	435'	
Slate	dark	Medium		435'	485'	50'	485'	
lime	white	gritty		485'	495'	10'	495'	
Big Red	Red	Soft		495'	575'	80'	575'	
lime shells + slate		Medium		575'	625'	50'	625'	
lime	gray	hard		625'	655'	30'	655'	
Shale	Pink	Soft		655'	675'	20'	675'	6 1/4" casing set at 690'
lime	white	Medium		675'	695'	20'	695'	
Slate	dark	"		695'	705'	10'	705'	
1st. Corro Run Sand	white	"	oil	705'	734'	29'	734'	Bot. Sand 734'

Well was shot at 717' to 727' feet; well was shot at \_\_\_\_\_ feet.

Fresh water at no water feet; fresh water at \_\_\_\_\_ feet.

Well was producing hole. Small oil well, about one barrel per day.



Date November 1, 1935

Approved J. C. Leonard et al. Owner

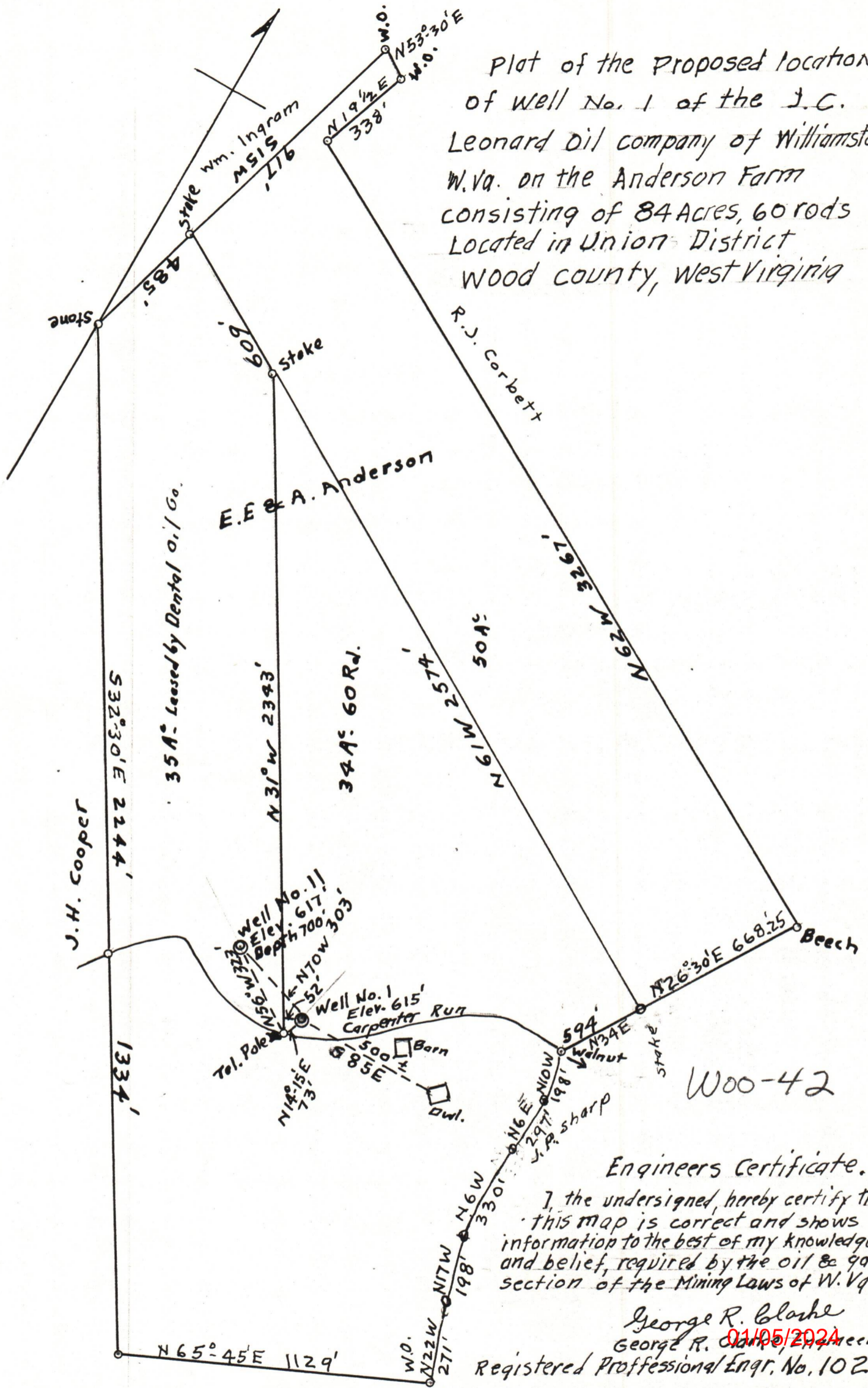
01/05/2024

NOTE: All bottom formations must be noted as indicated above and all key-rocks and oil and gas sands must be recorded under their proper geological names in the district as well as any local names commonly used in the district for such strata.

P.S. We found on this farm where 10 or 12 well had been drilled in 1896 and later years, all pulled out from 10 to 15 years ago, but not plugged - Some were dry holes, and 5 or 6 oil wells - from 25 to 250 lbs. per day.



Plot of the Proposed location  
of Well No. 1 of the J.C.  
Leonard Oil company of Williamstown  
W.Va. on the Anderson Farm  
consisting of 84 Acres, 60 rods  
Located in Union District  
WOOD county, West Virginia



Woo-42

Engineers Certificate.

I, the undersigned, hereby certify that  
this map is correct and shows all  
information to the best of my knowledge  
and belief, required by the oil & gas  
section of the Mining Laws of W.Va.

George R. Clarke  
George R. Clarke, 01/05/2024  
Registered Professional Engr. No. 102

State of West Virginia; County of Wood:  
Acknowledged before me a Notary Public this 17 day of July 1935  
My Commission Expires June 11 1938.

*[Signature]*