

STATE OF WEST VIRGINIA
DEPARTMENT OF MINES
OIL AND GAS DIVISION

NOTICE OF PROPOSED LOCATION OF OIL AND GAS WELL

To THE DEPARTMENT OF MINES,
Charleston, W. Va.

none COAL OPERATOR OR COAL OWNER

Burdette Bros Oil Co NAME OF WELL OPERATOR

Belleville W Va COMPLETE ADDRESS

February 27th, 1946 PROPOSED LOCATION

Starrs District

Wood County

Well No. Two 39° 10'
81° 40'

Augusta and Ira Bennett Farm

GENTLEMEN :

The undersigned well operator is entitled to drill upon the above named farm or tract of land for oil and gas, having fee title thereto, (or as the case may be) under grant or lease dated 26th January 1945, made by Augusta and Ira Bennett, to L W Burdette, and recorded on the 11 day of May 1945, in the office of the County Clerk for said County in Book 266, page 425.

The enclosed plat was prepared by a competent engineer and shows the proposed location of a well to be drilled for oil and gas by the undersigned well operator on the farm and in the Magisterial District and County above named, determined by survey and courses and distances from two permanent points, or land marks.


The undersigned well operator is informed and believes there are no coal operators operating beds of coal beneath said farm or tract of land on which said well is located, or within 500 feet of the boundaries of the same, who have mapped their workings and filed their maps as required by law, excepting the coal operators or coal owners (if any) above named as addressees.

The above named coal operators or coal owners (if any) are notified that any objections they may desire to make to such proposed location, or which they are required to make by Section 3 of said Code, if the drilling of a well at said proposed location will cause a dangerous condition in or about their respective coal mines, must be received by, or filed with the Department of Mines within ten* days from the receipt of a copy of this notice and accompanying plat by said Department. Said coal operators are further notified that forms for use in making such objections will be furnished to them by the Department of Mines promptly on request and that all such objections must set forth as definitely as is reasonably possible the ground or grounds on which such objections are based and indicate the direction and distance the proposed location should be moved to overcome same.

(The next paragraph is to be completed only in Department's copy.)

Copies of this notice and the enclosed plat were mailed by registered mail, or delivered to the above named coal operators or coal owners at their above shown respective address _____ day _____ before, or on the same day with the mailing or delivery of this copy to the Department of Mines at Charleston, West Virginia.

Very truly yours, Burdette Bros Oil Co
By L. W. Burdette
WELL OPERATOR
Belleville W Va
STREET
CITY OR TOWN
STATE



Address of Well Operator }

12/22/2023

*Section 3 If no such objections be filed or be found by the department of mines, within said period of ten days from the receipt of said notice and plat by the department of mines, to said proposed location, the department shall forthwith issue to the well operator a drilling permit reciting the filing of such plat, that no objections have been made by the coal operators to the location, or found thereto by the department, and that the same is approved and the well operator authorized to proceed to drill at said location.

NOTICE OF PROPOSED LOCATION OF OIL AND GAS WELL

To The Department of Mines
Charleston, W. Va.

NAME OF WELL OPERATOR: W. M. ...

COMPLETE ADDRESS: ...

PROPOSED LOCATION: ...

District: ...

County: ...

Well No.: ...

OWNER OF MINERAL RIGHTS: ...

ADDRESS: ...

GENTLEMEN:

The undersigned well operator is entitled to drill upon the above named farm or tract of land for oil and gas having fee title thereto, (or in the case may be) under grant or lease filed to ... made by ... and recorded on the ... day of ... in the office of the County Clerk for said County in ... Book ... Page ...

The enclosed plat was prepared by a competent engineer and shows the proposed location of a well to be drilled for oil and gas by the undersigned well operator on the farm and in the Mineral District and County above named, determined by survey and courses and distances from two permanent points or land marks.

The undersigned well operator is informed and believes there are no coal operators operating beds of coal beneath said farm or tract of land on which said well is located, or within 500 feet of the boundary of the same who have mapped their workings and filed their maps as required by law, excepting the coal operators or coal owners (if any) above named as addressees.

The above named coal operators or coal owners (if any) are notified that any objections they may desire to make to such proposed location, or which they are required to make by Section 8 of said Code, if the drilling of a well at said proposed location will cause a dangerous condition in or about their respective coal mines, must be received by or filed with the Department of Mines within ten days from the receipt of a copy of this notice and accompanying plat by said Department. Said coal operators are further notified that forms for use in making such objections will be furnished to them by the Department of Mines promptly on request and that all such objections must set forth as definitely as is reasonably possible the ground or grounds on which such objections are based and indicate the direction and distance the proposed location should be moved to overcome same.

(The next paragraph is to be completed only in Department's copy.)
Copies of this notice and the enclosed plat were mailed by registered mail, or delivered to the above named coal operators or coal owners at their above shown respective addresses ... day ... before ... on or the same day with the mailing or delivery of this copy to the Department of Mines at Charleston, West Virginia.

Very truly yours,

WELL OPERATOR: W. M. ...

STREET: ...

CITY OR TOWN: ...

STATE: ...

Address
of
Well Operator

12/22/2023

Section 8. If no such objections be filed or be found by the department of mines within said period of ten days from the receipt of said notice and plat by the department of mines, to said proposed location, the department shall forthwith issue to the well operator a drilling permit, vesting the right of such plat, that no objections have been made by the coal operators to the location or location as found therein by the department, and that the same is approved and the well operator authorized to proceed to drill at said location.

Formation	Color	Hard or Soft	Top	Bottom	Oil, Gas or Water	Depth Found	Remarks
Clay			0	20			
Red Rock	Lime		20	40			
Slate			40	55			
Slate			55	80			
Red Rock			80	93			
Sand			93	103			
Slate			103	152			
Sand			152	193			
Slate			193	202			
Red Rock			202	227			
Slate			227	238			
Sand			238	248			
Slate			248	257			
Red Rock			257	291			
Slate			291	320			
Red Rock			320	327			
Slate			327	352			
Sand			352	377			
Slate			377	400			
Sand			400	425			
Slate			425	435			
Sand			435	485			
Slate			485	494			
Red Rock			494	582			
Red Rock			582	605			
Pink Rock			605	670			
Red Rock			670	690			
Sand			690	696 1/2			
Red Rock			696 1/2	740			
Slate			740	765			
Slate			765	790			
Slate			790	804			
Sand			804	946			
Slate			946	956			
Slate			956	1060			
Sand			1060	1080			
Slate			1080	1105			



Water 475'

Company: Burdette Bros. Oil Company
 Address: 2509 Avery Street Parkersburg, West Va.
 Farm: Augusta Bennett
 Location (waters): Middle Fork, Lee Creek
 Well No.: 2
 Elev.: 618
 District: Harris
 County: Wood
 The surface of tract is owned in fee by _____
 Address: _____
 Mineral rights are owned by _____
 Address: _____
 Drilling commenced: April 24, 1946
 Drilling completed: May 24, 1946
 Date Shot: ~~xxxx~~ May 25, 1946
 From: 1918 To: 1913
 With: 30 qts
 Open Flow: _____ /10ths Water in _____ Inch
 Volume: _____ Cu. Ft.
 Rock Pressure: _____ lbs.
 Oil: _____ bbls., 1st 24 hrs.
 Fresh water: _____ feet
 Salt water: _____ feet

Oil or Gas Well (KIND)
 Permit No. 20252021

WELL RECORD
 OIL AND GAS DIVISION
 DEPARTMENT OF MINES
 STATE OF WEST VIRGINIA

B-2 (Wood-203)

Formation	Color	Hard or Soft	Top	Bottom	Oil, Gas or Water	Depth Found	Remarks
Sand	White		1105	1141			Water 1140
Slate			1141	1225			
Sand			1225	1250			
Slate			1250	1290			
Slate			1290	1305			
Sand			1305	1409			
Slate			1409	1422			Water 1420
Sand			1422	1510			
Slate			1510	1515			
Sand			1515	1586			
Slate	White						
Slate			1586	1762			
Slate			1762	1920			
XXXXXXXX							
Berea Grit			1920	1933			

12/22/2023

DEPARTMENT OF MINES
STATE OF MISSISSIPPI

Date _____, 194__

APPROVED _____, Owner

By _____ (Title)

STATE OF WEST VIRGINIA
DEPARTMENT OF MINES
OIL AND GAS DIVISION

INSPECTOR'S WELL REPORT

Permit No. _____

Oil or Gas Well _____
(KIND)

	CASING AND TUBING	USED IN DRILLING	LEFT IN WELL	PACKERS
Company _____				
Address _____	Size			
Farm _____	16			Kind of Packer _____
Well No. _____	13			
District _____ County _____	10			Size of _____
Drilling commenced _____	8 1/4			
Drilling completed _____ Total depth _____	6 5/8			Depth set _____
Date shot _____ Depth of shot _____	5 3/16			
Initial open flow _____ /10ths Water in _____ Inch	3			Perf. top _____
Open flow after tubing _____ /10ths Merc. in _____ Inch	2			Perf. bottom _____
Volume _____ Cu. Ft.	Liners Used			Perf. top _____
Rock pressure _____ lbs. _____ hrs.				Perf. bottom _____
Oil _____ bbls., 1st 24 hrs.	CASING CEMENTED _____ SIZE _____ No. FT. _____ Date _____			
Fresh water _____ feet _____ feet	COAL WAS ENCOUNTERED AT _____ FEET _____ INCHES			
Salt water _____ feet _____ feet	_____ FEET _____ INCHES _____ FEET _____ INCHES			

Drillers' Names _____

Remarks: _____

DATE

DISTRICT WELL INSPECTOR

12/22/2023

B-3

STATE OF WEST VIRGINIA
DEPARTMENT OF MINES
OIL AND GAS DIVISION

INSPECTOR'S PLUGGING REPORT

Permit No. Woo # 203 P

Well No. 2

COMPANY Burdette Bros. Oil Co ADDRESS Parkeston W. Va.

FARM Augusto Bennett DISTRICT Hanni COUNTY Wood

Filling Material Used clay and cement

Liner Location Amount Packer Location


PLUGS USED AND DEPTH PLACED			BRIDGES	CASING AND TUBING		
CEMENT-THICKNESS	WOOD-SIZE	LEAD	CONSTRUCTION-LOCATION	RECOVERED	SIZE	LOST
	clay		1933-1910			
10'	1" fl. stone		1910-1895			
	clay		1895-1780			
10'	1" stone		1780-1865			

Drillers' Names Roy Guy Marvin Merman

Remarks: Pulling on 6 5/8" casing

11/9-1967
DATE

I hereby certify I visited the above well on this date.



W. Howard
DISTRICT WELL INSPECTOR

12/22/2023

STATE OF WEST VIRGINIA
DEPARTMENT OF MINES
OIL AND GAS DIVISION

INSPECTOR'S WELL REPORT

Permit No. _____

Oil or Gas Well _____
(KIND)

	CASING AND TUBING	USED IN DRILLING	LEFT IN WELL	PACKERS
Company _____	Size			
Address _____	16			Kind of Packer _____
Farm _____	13			
Well No. _____	10			Size of _____
District _____ County _____	8 1/4			
Drilling commenced _____	6 5/8			Depth set _____
Drilling completed _____ Total depth _____	5 3/16			
Date shot _____ Depth of shot _____	3			Perf. top _____
Initial open flow _____ /10ths Water in _____ Inch	2			Perf. bottom _____
Open flow after tubing _____ /10ths Merc. in _____ Inch	Liners Used			Perf. top _____
Volume _____ Cu. Ft.				Perf. bottom _____
Rock pressure _____ lbs. _____ hrs.	CASING CEMENTED _____ SIZE _____ No. FT. _____ Date _____			
Oil _____ bbls., 1st 24 hrs.	COAL WAS ENCOUNTERED AT _____ FEET _____ INCHES			
Fresh water _____ feet _____ feet	_____ FEET _____ INCHES _____ FEET _____ INCHES			
Salt water _____ feet _____ feet	_____ FEET _____ INCHES _____ FEET _____ INCHES			

Drillers' Names _____

Remarks: _____

DATE _____

DISTRICT WELL INSPECTOR
12/22/2023

STATE OF WEST VIRGINIA
DEPARTMENT OF MINES
OIL AND GAS DIVISION

INSPECTOR'S PLUGGING REPORT

Permit No. WV # 203 P Well No. 2

COMPANY Brudith Bras Cit Co ADDRESS Parkersburg W Va.

FARM Augusta Bennett DISTRICT Harris COUNTY Wood

Filling Material Used clay and cement

Liner Location Amount Packer Location


PLUGS USED AND DEPTH PLACED			BRIDGES	CASING AND TUBING		
CEMENT-THICKNESS	WOOD-SIZE	LEAD	CONSTRUCTION-LOCATION	RECOVERED	SIZE	LOST
<i>Completed Nov 11-1951</i>				1762	6 5/8	00

Drillers' Names Troy Guy Marion Norman

Remarks:

12/1-1951
DATE

I hereby certify I visited the above well on this date.



Ed Howard
DISTRICT WELL INSPECTOR

12/22/2023

STATE OF WEST VIRGINIA
DEPARTMENT OF MINES
OIL AND GAS DIVISION

INSPECTOR'S WELL REPORT

Permit No. _____

Oil or Gas Well _____
(KIND)

	CASING AND TUBING	USED IN DRILLING	LEFT IN WELL	PACKERS
Company _____	Size _____			
Address _____	16 _____			Kind of Packer _____
Farm _____	13 _____			
Well No. _____	10 _____			Size of _____
District _____ County _____	8 1/4 _____			
Drilling commenced _____	6 3/8 _____			Depth set _____
Drilling completed _____ Total depth _____	5 3/16 _____			
Date shot _____ Depth of shot _____	3 _____			Perf. top _____
Initial open flow _____ /10ths Water in _____ Inch	2 _____			Perf. bottom _____
Open flow after tubing _____ /10ths Merc. in _____ Inch	Liners Used _____			Perf. top _____
Volume _____ Cu. Ft.				Perf. bottom _____
Rock pressure _____ lbs. _____ hrs.	CASING CEMENTED _____ SIZE _____ No. FT. _____ Date _____			
Oil _____ bbls., 1st 24 hrs.	COAL WAS ENCOUNTERED AT _____ FEET _____ INCHES			
Fresh water _____ feet _____ feet	_____ FEET _____ INCHES _____ FEET _____ INCHES			
Salt water _____ feet _____ feet	_____ FEET _____ INCHES _____ FEET _____ INCHES			

Drillers' Names _____

Remarks: _____

DATE _____

DISTRICT WELL INSPECTOR

12/22/2023

B-9



PROPOSED MANNER OF PLUGGING AND FILLING WELL

(REQUIRED BY RULES AND REGULATIONS)

WEST VIRGINIA DEPARTMENT OF MINES
OIL AND GAS DIVISION
WORK ORDER

Well to be plugged and filled as follows:

- 1933 to 1910' Fill with red mud and drive plug to top of same
- 1910 to 1900' Cement plug
- 1900 to 1762' Fill with clay and pull pipe
- 1762 to 1460' Bridge at 1460'
- 1460 to 1450' Cement plug
- 1450 to 1400' Fill with Clay
- 1400' to 1390' Cement Plug
- 1390' to 1170' Open Hole
- 1170' to 1160' Cement Plug
- 1160' to 1120' Fill with Clay
- 1120' to 1110' Cement Plug
- 1110' to 505' Open Hole
- 505' to 495' Cement Plug
- 495' to 455' Fill with Clay
- 455' to 445' Cement Plug
- 445' to 389' Open Hole
- 389' to 379' Cement Plug
- 379' to Top Fill with Clay
- Top Cement marker

To the Department of Mines
Coal Owner or Operator,
Lease or Property Owner.

Gentlemen:

This "work order" is submitted for your approval and concurrence and unless notified of your disapproval or non-concurrence, the undersigned will proceed with the plugging and filling of said well in the above described manner on the date stated in the notice of intention to plug and abandon the said well on opposite side of this sheet.

Very truly yours,

Well Operator.

No objections have been filed by the coal owner or coal operator, or any available adjacent lease or property owners or interposed by the Department of Mines to the manner herein described for the plugging and filling of the well above mentioned. Therefore, the same is hereby approved.

23d day of October, 19 51.

DEPARTMENT OF MINES
Oil and Gas Division

By: C N Hall

NOTE: This "work order" shall be filed in triplicate, one copy for the files of the Department of Mines; one to be approved or corrected and returned to the well operator as his authority for plugging said well; and one for the well inspector.

B-8



STATE OF WEST VIRGINIA
DEPARTMENT OF MINES
OIL AND GAS DIVISION

NOTICE OF INTENTION TO PLUG AND ABANDON WELL

(REQUIRED BY SECTION 9, ARTICLE 4, CHAPTER 22 OF THE CODE)

To THE DEPARTMENT OF MINES,
Charleston, W. Va.

Coal Operator or Coal Owner

Address

Coal Operator or Coal Owner

Address

Lease or Property Owner

Address

Burdette Brothers Oil Company
Name of Well Operator

2509 Avery Street, Parkersburg, W. Va.
Complete Address

October 17 19 51

WELL TO BE ABANDONED

Harris District

Wood County

Well No. Two

Augusta Bennett Farm

Inspector to be notified O. C. HOWARD, GRANTSVILLE, W. VA. - PHONE 108

Gentlemen:—

The undersigned well operator is about to abandon the above described well and will commence **Cannot give definite date. If possible would like to call inspector and make arrangements with him soon as starting date can be arrived at.** the work of plugging and abandoning said well on the date inspector is notified (which date shall not be less than five days after the day on which this notice so mailed is received, or in due course should be received by the Department of Mines).

This notice is given you in order that your respective representatives may be present at the plugging and filling of said well. You are further notified that whether you are represented or not represented the undersigned will proceed on that date, or shortly thereafter, to plug and fill said well in the manner required by Section 10, Article 4, Chapter 22 of the Code and given in detail on the reverse side of this notice, in "Work Order."


This notice is being mailed by registered mail to each of you at the above addresses on the above date.

Very truly yours,
Burdette Bros. Oil Company
by [Signature]
Well Operator.

NOTE: Upon the abandonment of all wells drilled prior to June 1, 1929, a plat prepared by a registered engineer, showing the district and county in which the tract of land is located, the name and acreage of same, the names of the owners and adjacent tracts, and the location of the about to be abandoned well, determined by survey, and the courses and distances of such well from two permanent points or landmarks on said tract, shall be submitted with this notice.

NOTE: In case plugging is not commenced within four months from the above date, this permit shall expire and be of no further force or effect.

(over) Woo- 203- 10 PERMIT NUMBER



12/22/2023



STATE OF WEST VIRGINIA
DEPARTMENT OF MINES
OIL AND GAS DIVISION

WELL RECORD

Permit No. WOO-203

Oil or Gas Well OIL
(KIND)

Company Burdette Brothers Oil Company
Address Belleville, W. Va.
Farm Augusta Bennett Acres _____
Location (waters) Middle Fork - Lee Creek
Well No. 2 Elev. 618
District Harris County Wood
The surface of tract is owned in fee by _____
Address _____
Mineral rights are owned by _____
Address _____
Drilling commenced April 24, 1946
Drilling completed May 24, 1946
Date Shot May 25th From 1918 To 1933
With 30 qts.
Open Flow /10ths Water in _____ Inch
/10ths Merc. in _____ Inch
Volume _____ Cu. Ft.
Rock Pressure _____ lbs. _____ hrs.
Oil After shot 42 bbls. bbls., 1st 24 hrs.
Fresh water _____ feet _____ feet
Salt water _____ feet _____ feet

Casing and Tubing	Used in Drilling	Left in Well	Packers
Size			Kind of Packer
16			
13			
10			Size of
8 1/4			
6 5/8		1762	Depth set
5 3/16			
3			Perf. top
2			Perf. bottom
Liners Used			Perf. top
			Perf. bottom

CASING CEMENTED _____ SIZE _____ No. Ft. _____ Date _____
COAL WAS ENCOUNTERED AT _____ FEET _____ INCHES
_____ FEET _____ INCHES FEET _____ INCHES
_____ FEET _____ INCHES FEET _____ INCHES

Formation	Color	Hard or Soft	Top	Bottom	Oil, Gas or Water	Depth Found	Remarks
Clay	yellow	soft	0	20			
Rock	red	soft	20	40			
Lime	blue	hard	40	55			
Slate	black	soft	55	80			
Rock	red	soft	80	93			
Sand	blue	hard	93	103			
Slate	white	soft	103	152			
Sand	white	soft	152	193			
Slate	white	soft	193	202			
Slate	white	soft	202	227			
Slate	white	soft	227	238			
Sand	white	hard	238	248			
Slate	white	soft	248	257			
Rock	red	soft	257	291			
Slate	white	soft	291	320			
Rock	red	soft	320	327			
Slate	white	soft	327	352			
Sand	blue	soft	352	377			375 set 10"
Slate	white	soft	377	400			
Sand	blue	soft	400	425			
Slate	blue	soft	425	435			
Sand	blue	soft	435	485	Water	475	
Slate	white	soft	485	494			
Rock	red	soft	494	582			Big cave
Rock	pink	soft	582	605			
Rock	red	soft	605	670			Little cave
Sand	white	hard	670	690			
Rock	red	soft	690	696 1/2			
Slate	white		696 1/2	740			
Slate	black		740	765			
Slate	white		765	780			
Sand	white		790	804			
Slate	white		804	946			
Slate			946	956			
Slate	white		1956	1060			
Slate	white		1060	1080			
Slate	black		1080	1105			
Sand salt	white		1105	1141			
Slate	black		1141	1225			

12/22/2023



(Title)

By Power of Attorney

Owner

APPROVED L. W. BURDLETT

Date August 13, 1946

DEPARTMENT OF MINES STATE OF WEST VIRGINIA

WELL RECORD

Formation	Color	Hard or Soft	Top	Bottom	Oil, Gas or Water	Depth Found	Remarks
Sand	white		1225	1250			
Slate	black		1250	1290			
Slate	white		1290	1305			
Sand	gray		1305	1409	Water	1420	
Slate	black		1409	1422			
Sand salt	gray		1422	1510			
Slate	black		1510	1515			
Sand	white		1515	1586			
Slate	white		1586	1762		1762	Set in 6"
Slate	black		1762	1920			
Sand - Berea			1920	1933			

12/22/2023