



STATE OF WEST VIRGINIA
DEPARTMENT OF MINES
OIL AND GAS DIVISION

NOTICE OF PROPOSED LOCATION OF OIL AND GAS WELL

To THE DEPARTMENT OF MINES,
Charleston, W. Va.

_____	TRAUB AND STEFFEY
COAL OPERATOR OR COAL OWNER	NAME OF WELL OPERATOR
_____	HAMLIN, WEST VIRGINIA
ADDRESS	COMPLETE ADDRESS
_____	MARCH 27, 1946, 19
COAL OPERATOR OR COAL OWNER	PROPOSED LOCATION
_____	HARRIS District
ADDRESS	WOOD County
_____	Well No. 1 ^{39° 18'} _{81° 40'}
OWNER OF MINERAL RIGHTS	JOHN M. SARVER Farm

ADDRESS	

GENTLEMEN :

The undersigned well operator is entitled to drill upon the above named farm or tract of land for oil and gas, having fee title thereto, (or as the case may be) under grant or lease dated JANUARY 8, 1938, made by JOHN M. SARVER, ET AL, to COLUMBIAN CARBON COMPANY, and recorded on the _____ day of _____, in the office of the County Clerk for said County in Book 218, page 551 Rerecorded Book 273 at page 67.

The enclosed plat was prepared by a competent engineer and shows the proposed location of a well to be drilled for oil and gas by the undersigned well operator on the farm and in the Magisterial District and County above named, determined by survey and courses and distances from two permanent points, or land marks.


The undersigned well operator is informed and believes there are no coal operators operating beds of coal beneath said farm or tract of land on which said well is located, or within 500 feet of the boundaries of the same, who have mapped their workings and filed their maps as required by law, excepting the coal operators or coal owners (if any) above named as addressees.

The above named coal operators or coal owners (if any) are notified that any objections they may desire to make to such proposed location, or which they are required to make by Section 3 of said Code, if the drilling of a well at said proposed location will cause a dangerous condition in or about their respective coal mines, must be received by, or filed with the Department of Mines within ten* days from the receipt of a copy of this notice and accompanying plat by said Department. Said coal operators are further notified that forms for use in making such objections will be furnished to them by the Department of Mines promptly on request and that all such objections must set forth as definitely as is reasonably possible the ground or grounds on which such objections are based and indicate the direction and distance the proposed location should be moved to overcome same.

(The next paragraph is to be completed only in Department's copy.)

Copies of this notice and the enclosed plat were mailed by registered mail, or delivered to the above named coal operators or coal owners at their above shown respective address _____ day _____ before, or on the same day with the mailing or delivery of this copy to the Department of Mines at Charleston, West Virginia.

Very truly yours,



Address
of
Well Operator }

T. M. Traub
WELL OPERATOR
334 Highland St.
STREET
Huntington, W. Va.
CITY OR TOWN
STATE

12/22/2023

*Section 3 If no such objections be filed or be found by the department of mines, within said period of ten days from the receipt of said notice and plat by the department of mines, to said proposed location, the department shall forthwith issue to the well operator a drilling permit reciting the filing of such plat, that no objections have been made by the coal operators to the location, or found thereto by the department, and that the same is approved and the well operator authorized to proceed to drill at said location.



STATE OF WEST VIRGINIA
DEPARTMENT OF MINES
OIL AND GAS DIVISION

Belleville

WELL RECORD

Permit No. W00-206

Oil or Gas Well Oil
(KIND)

Company Traub and Steffey
Address Hamlin, W. Va.
Farm John M. Sarver Acres 285
Location (waters) Lee Creek
Well No. 1 Elev. 652.93'
District Harris County Wood
The surface of tract is owned in fee by _____
Address _____
Mineral rights are owned by John M. Sarver, et al
Address _____
Drilling commenced April 1946
Drilling completed February 1947
Date Shot 2/25/47 From 1924 To 1939
With 40 qts. Glycerine
Open Flow /10ths Water in Inch _____
/10ths Merc. in Inch _____
Volume _____ Cu. Ft. _____
Rock Pressure _____ lbs. _____ hrs. _____
Oil 4 barrels per wk. bbls., 1st 24 hrs. _____
Fresh water 960 feet _____ feet _____
Salt water 1117 feet 1440 feet _____

Casing and Tubing	Used in Drilling	Left in Well	Packers
Size			Kind of Packer
16			casing shoe
13			Size of <u>5-3/16"</u>
10	42	42	Depth set _____
8 1/4	519	none	Perf. top _____
6 3/8			Perf. bottom _____
5 3/16	1809	1809	Perf. top <u>1925</u>
3			Perf. bottom <u>1936</u>
2	1942	1942	
Liners Used			

CASING CEMENTED _____ SIZE _____ No. Ft. _____ Date _____
COAL WAS ENCOUNTERED AT 937 FEET \varnothing 48" INCHES
_____ FEET _____ INCHES FEET _____ INCHES
_____ FEET _____ INCHES FEET _____ INCHES

Formation	Color	Hard or Soft	Top	Bottom	Oil, Gas or Water	Depth Found	Remarks
Clay	brown		0	20			
Rock	red		20	55			
Slate	black		55	90			
Slate	blue		90	115			
Slate	black		115	155			
Sand	grey		155	175			
Slate	white		175	205			
Rock	red		205	225			
Slate	white		225	245			
Rock	red		245	287			
Slate	white		287	315			
Rock	red		315	365			
Slate	black		365	400			
Shells			400	475			
Slate	black		475	498			
Shell			498	500			
Rock	red		500	503			
Rock	red		503	590			
Slate	white		590	610			
Rock	blue		610	644			
Rock	red		644	675			cave 650
Slate	white		675	690			
Rock	red		690	700			
Slate	white		700	723			
Sand	white		723	740			
Slate	white		740	790			
Rock	pink		790	800			
Slate	brown		800	850			
Sand	white		850	865			
Slate & shells			865	910			
Sand			910	937			
Coal			937	941			
Slate			941	965			
Sand			965	1067			
Shale			1067	1117			
Sand			1117	1225			
Sand			1225	1260			water - light
shale	soft		1260	1550			water - light Salt Sand hole full of water

12/22/2023

B-3

STATE OF WEST VIRGINIA
DEPARTMENT OF MINES
OIL AND GAS DIVISION

INSPECTOR'S PLUGGING REPORT

Permit No. Woo-206-P

Well No. 1-471 1065

COMPANY Cities Service Oil Co ADDRESS Charleston, W. Va.

FARM John M. Sauer DISTRICT Harris COUNTY Hood

Filling Material Used Quartz & Cement

Liner Location Amount Packer Location

PLUGS USED AND DEPTH PLACED			BRIDGES	CASING AND TUBING				
CEMENT-THICKNESS	WOOD-SIZE	LEAD	CONSTRUCTION-LOCATION	RECOVERED	SIZE	LOST		
<u>Ripping 5" Casing</u>								

Drillers' Names Denver Mathoney & Jack Polley
Cities Services Own Spudder

Remarks:



9-19-63
DATE

I hereby certify I visited the above well on this date.

Harry Stevens
DISTRICT WELL INSPECTOR

12/22/2023

STATE OF WEST VIRGINIA
DEPARTMENT OF MINES
OIL AND GAS DIVISION

- Rotary
- Spudder
- Cable Tools
- Storage

INSPECTOR'S WELL REPORT

Permit No. _____

Oil or Gas Well _____
(KIND)

Company _____ Address _____ Farm _____ Well No. _____ District _____ County _____ Drilling commenced _____ Drilling completed _____ Total depth _____ Date shot _____ Depth of shot _____ Initial open flow _____ /10ths Water in _____ Inch Open flow after tubing _____ /10ths Merc. in _____ Inch Volume _____ Cu. Ft. Rock pressure _____ lbs. _____ hrs. Oil _____ bbls., 1st 24 hrs. Fresh water _____ feet _____ feet Salt water _____ feet _____ feet	CASING AND TUBING	USED IN DRILLING	LEFT IN WELL	PACKERS
	Size			Kind of Packer _____
	16			
	13			
	10			Size of _____
	8 1/4			
	6 5/8			Depth set _____
	5 3/16			
	3			Perf. top _____
	2			Perf. bottom _____
	Liners Used			Perf. top _____
				Perf. bottom _____

CASING CEMENTED _____ SIZE _____ No. FT. _____ Date _____

NAME OF SERVICE COMPANY _____

COAL WAS ENCOUNTERED AT _____ FEET _____ INCHES

_____ FEET _____ INCHES _____ FEET _____ INCHES

_____ FEET _____ INCHES _____ FEET _____ INCHES

Drillers' Names _____

Remarks: _____

DATE

DISTRICT WELL INSPECTOR

12/22/2023

B-4

STATE OF WEST VIRGINIA

DEPARTMENT OF MINES

OIL AND GAS DIVISION

INSPECTOR'S PLUGGING REPORT

Permit No. Woo-206-P

Well No. 1-274-1065

COMPANY Cities Service Oil Co. ADDRESS Charleston, W. Va.

FARM John M. Sarver DISTRICT Harris COUNTY Hood

Filling Material Used Cement, Stone, Gravel

Liner Location Amount Packer Location

PLUGS USED AND DEPTH PLACED			BRIDGES	CASING AND TUBING		
CEMENT-THICKNESS	WOOD-SIZE	LEAD	CONSTRUCTION-LOCATION	RECOVERED	SIZE	LOST
				1942	2"	0
				1650	5 1/2	259
<u>Completed 9/21/63</u>						

Drillers' Names Denver Matheny & Jack Polley
Cities Service Own Spudder

Remarks:




10-3-63
DATE

I hereby certify I visited the above well on this date.

Harry Stevers
DISTRICT WELL INSPECTOR

above date.



Very truly yours,
Cities Service Oil Company

W. S. Moore
W. S. Moore, Div. Sup't Well Operator.

12/22/2023

NOTE: Upon the abandonment of all wells drilled prior to June 1, 1929, a plat prepared by a registered engineer, showing the district and county in which the tract of land is located, the name and acreage of same, the names of the owners and adjacent tracts, and the location of the about to be abandoned well, determined by survey, and the exact and true distances of such well from two permanent points or landmarks on said tract, shall be submitted with this notice.

NOTE: In case plugging is not commenced within four months from the above date, this permit shall expire and be of no further force or effect.

WOO-206 P PERMIT NUMBER

(over)

B-9

PROPOSED MANNER OF PLUGGING AND FILLING WELL
(REQUIRED BY RULES AND REGULATIONS)

WEST VIRGINIA DEPARTMENT OF MINES
OIL AND GAS DIVISION
WORK ORDER

Well to be plugged and filled as follows:

1. Pull Rods
2. Gel hole: 50 bbls. water and 10 sacks Gel. Pump 10 sacks cement 1939-1859'
3. Pull 2" tubing up to 1850' - back circulate till clean and pull.
4. Pull 5" up to 1,380' - rip if necessary.
5. Bridge 1440-1420'
6. Cement 1420-1410' - 3 sacks
7. Pull 5" up to 1,050'
8. Bridge 1117-1098'
9. Cement 1098-1087' - 3 sacks
10. Pull 5" up to 900'
11. Bridge 981' to 971'
12. Cement 971'-917' - 17 sacks
13. Pull 5"
14. Bridge 70' to 50'
15. Pull 10-3/4" if possible.
16. Fill 50' to 22' with stone - cement 22' to 12' - 5 sacks
17. Erect monument as prescribed by law.

To the Department of Mines
Coal Owner or Operator,
Lease or Property Owner.

Gentlemen:

This "work order" is submitted for your approval and concurrence and unless notified of your disapproval or non-concurrence, the undersigned will proceed with the plugging and filling of said well in the above described manner on the date stated in the notice of intention to plug and abandon the said well on opposite side of this sheet.

Very truly yours,
Cities Service Oil Company

W. S. Moore
W. S. Moore, Div. Sup't Well Operator.

No objections have been filed by the coal owner or coal operator, or any available adjacent lease or property owners or interposed by the Department of Mines to the manner herein described for the plugging and filling of the well above mentioned. Therefore, the same is hereby approved this

5th day of June, 19 63

DEPARTMENT OF MINES
Oil and Gas Division

By: _____

NOTE: This "work order" shall be filed in triplicate, one copy for the files of the Department of Mines; one to be approved or corrected and returned to the well operator as his authority for plugging said well; and one for the well inspector.

B-10 FORM OG-8

STATE OF WEST VIRGINIA
DEPARTMENT OF MINES
OIL AND GAS DIVISION

AFFIDAVIT OF PLUGGING AND FILLING WELL

AFFIDAVIT SHOULD BE MADE IN TRIPPLICATE, ONE COPY MAILED TO THE DEPARTMENT, ONE COPY TO BE RETAINED BY THE WELL OPERATOR AND THE THIRD COPY (AND EXTRA COPIES IF REQUIRED) SHOULD BE MAILED TO EACH COAL OPERATOR AT THEIR RESPECTIVE ADDRESSES.

None
COAL OPERATOR OR OWNER

Box 873, Charleston 23, W.V.A.
COMPLETE ADDRESS

Sepal 1963
WELL AND LOCATION

Harris District

Wood County

Well No. 1-BW-1065

John M. Sarver Farm

STATE INSPECTOR SUPERVISING PLUGGING Mr. Harry Stevens.

AFFIDAVIT

STATE OF WEST VIRGINIA,

County of Wood

SS:

Denver Matheny and Jack Pauley
being first duly sworn according to law depose and say that they are experienced in the work of plugging and filling oil and gas wells and were employed by Cities Service Oil Co., well operator, and participated in the work of plugging and filling the above well, that said work was commenced on the 16th day of September, 1963, and that the well was plugged and filled in the following manner:

SAND OR ZONE RECORD	FILLING MATERIAL	PLUGS USED	CASING	
			CSG PULLED	CSG LEFT IN
FORMATION	gel hole - 550 bbls water and ten bags cement	2" tubing	195-2'	
Soft Shale	1939-1859 - Pump 10 bags cement			
" "	1440-1420 - Bridge river gravel	5 3/4" casing	1125-11"	684'
" "	1420-1410 - 3 bags cement			
Shale	1117-1098 - Bridge river gravel	10 3/4" casing		42'
Shale	1098-1087 - 3 bags cement			
Sand	981-971 - Bridge river gravel			
Sand, Coal, slate	971-917 - 17 bags cement			
Red rock slate	70-22 - Filled with river gravel and native stone.			
Clay	22 to 3' above ground with cement.			
COAL SEAMS	DESCRIPTION OF MONUMENT			
(NAME)	Filled 10 3/4" casing 22' under-ground 3' above ground with cement. 1" pipe vent.			
(NAME)				
(NAME)				
(NAME)				

and that the work of plugging and filling said well was completed on the 21st day of September, 1963.

And further deponents saith not.

Sworn to and subscribed before me on the 21st day of Sept

Denver Matheny
Jack N. Pauley

day of Sept

12/22/2023


John K. Kenwood

Notary Public.

Permit No. WOO-206P

My commission expires:

July 29, 1968



AFFIDAVIT OF PLUMBING AND KILLING WELL

NAME: Cities Service Oil Co
 COUNTY: Wayne
 DISTRICT: 1
 ADDRESS: Box 873 Charleston 23 WVA
 STATE: W. Va
 CITY: Wayne
 COUNTY: Wayne
 NAME OF PROPERTY OWNER: John M. Sawyer
 ADDRESS: Mr. Harry Stevens
 CITY: Wayne
 COUNTY: Wayne
 STATE: W. Va

ATTEST

STATE OF WEST VIRGINIA
 County of Wayne
 Denver Matheny

I, Jack Fowler, being duly sworn, according to law, depose and say that I am a competent and experienced plumber and participated in the work of plumbing and killing the above well on the 15th day of September 1963, and that the well was plugged and filled in the following manner:

DEPTH IN FEET	PLUGGING MATERIAL	REMARKS
10-00	Red rock slate	10-00 - Filled with gravel and native stone
11-00	Sand, coal, slate	11-00 - 17 bags cement
12-00	Sand	12-00 - Bridge river gravel
13-00	Shale	13-00 - 3 bags cement
14-00	Shale	14-00 - Bridge river gravel for casing
15-00	Soft shale	15-00 - Bridge river gravel for casing 11.5" dia. 100 ft.
16-00	Soft shale	16-00 - 24 tubing 11.5"

Filled to casing 2' under
 cement 1" pipe vent

12/22/2023

RECEIVED
 SEP 24 1963
 CITY SERVIC OIL CO

RECEIVED
 DEPT. OF MINES
 STATE OF WEST VIRGINIA

Wayne 200-2019