

NOTICE OF PROPOSED LOCATION OF OIL AND GAS WELL

(REQUIRED BY SECTION 2, CHAPTER 22, CODE 1931)

WEST VIRGINIA DEPARTMENT OF MINES

OIL AND GAS SECTION

To THE DEPARTMENT OF MINES,
Charleston, W. Va.

No coal

Burdette Brothers

COAL OPERATOR OR COAL OWNER

NAME OF WELL OPERATOR

ADDRESS

COMPLETE ADDRESS

Belleville, W. VA.

July 1 1946

193

COAL OPERATOR OR COAL OWNER

PROPOSED LOCATION

ADDRESS

Harris

District

Wood

County

OWNER OF MINERAL RIGHTS

Well No. 1

ADDRESS

Delbert Wagal

Farm

GENTLEMEN:

The undersigned well operator is entitled to drill upon the above named farm or tract of land for oil and gas, having fee title thereto, (or as the case may be) under grant or lease dated *Fill in date of lease etc* May 5-1945

made by Delbert Wagal, to

Burdette Bros. Oil Co, and recorded on the 5 day

of July, 1946, in the office of the County Clerk for said County in

Book 284 Book 284, page _____

The enclosed plat was prepared by a competent engineer and shows the proposed location of a well to be drilled for oil and gas by the undersigned well operator on the farm and in the Magisterial District and County above named, determined by survey and courses and distances from two permanent points, or land marks.

The undersigned well operator is informed and believes there are no coal operators operating beds of coal beneath said farm or tract of land on which said well is located, or within 500 feet of the boundaries of the same, who have mapped their workings and filed their maps as required by law, excepting the coal operators or coal owners (if any) above named as addressees.

The above named coal operators or coal owners (if any) are notified that any objections they may desire to make to such proposed location, or which they are required to make by Section 3 of said Code, if the drilling of a well at said proposed location will cause a dangerous condition in or about their respective coal mines, must be received by, or filed with the Department of Mines within ten* days from the receipt of a copy of this notice and accompanying plat by said Department. Said coal operators are further notified that forms for use in making such objections will be furnished to them by the Department of Mines promptly on request and that all such objections must set forth as definitely as is reasonably possible the ground or grounds on which such objections are based and indicate the direction and distance the proposed location should be moved to overcome same.

(The next paragraph is to be completed only in Department's copy.)

Copies of this notice and the enclosed plat were mailed by registered mail, or delivered to the above named coal operators or coal owners at their above shown respective address _____ day _____ before, or on the same day with the mailing or delivery of this copy to the Department of Mines at Charleston, West Virginia.

Very truly yours, Burdette Brothers

By J. W. Burdette
WELL OPERATOR



Address of Well Operator }

Belleville

CITY OR TOWN

W. VA.

STATE

12/22/2023

*Section 2. If no such objections be filed, or be found by the department of mines, within said period of ten days from the receipt of said notice and plat by the department of mines, to said proposed location, the department shall forthwith issue to the well operator a drilling permit reciting the filing of such plat, that no objections have been made by the coal operators to the location, or found thereto by the department, and that the same is approved and the well operator authorized to proceed to drill at said location.

NOTICE OF PROPOSED LOCATION OF OIL AND GAS WELL
 PREPARED BY SECTION 2, CHAPTER 22, CODE 1941
 WEST VIRGINIA DEPARTMENT OF MINES
 OIL AND GAS SECTION

To the Department of Mines
 Charleston, W. Va.

Name of Proprietor _____
 Coal Operator or Coal Owner _____

Address _____
 City or Town _____
 State _____

Proposed Location _____
 Coal Operator or Coal Owner _____

County _____
 District _____

Well No. _____
 Owner of Mineral Rights _____

Proposed Location _____
 Address _____

The undersigned well operator is entitled to drill upon the above named land or part of land for
 oil and gas having the title thereto, or as the case may be, under a franchise issued by the State of West Virginia.

The undersigned well operator is entitled to drill upon the above named land or part of land for
 oil and gas having the title thereto, or as the case may be, under a franchise issued by the State of West Virginia.

The undersigned well operator is entitled to drill upon the above named land or part of land for
 oil and gas having the title thereto, or as the case may be, under a franchise issued by the State of West Virginia.

The undersigned well operator is entitled to drill upon the above named land or part of land for
 oil and gas having the title thereto, or as the case may be, under a franchise issued by the State of West Virginia.

The undersigned well operator is entitled to drill upon the above named land or part of land for
 oil and gas having the title thereto, or as the case may be, under a franchise issued by the State of West Virginia.

The undersigned well operator is entitled to drill upon the above named land or part of land for
 oil and gas having the title thereto, or as the case may be, under a franchise issued by the State of West Virginia.

The undersigned well operator is entitled to drill upon the above named land or part of land for
 oil and gas having the title thereto, or as the case may be, under a franchise issued by the State of West Virginia.

The undersigned well operator is entitled to drill upon the above named land or part of land for
 oil and gas having the title thereto, or as the case may be, under a franchise issued by the State of West Virginia.

The undersigned well operator is entitled to drill upon the above named land or part of land for
 oil and gas having the title thereto, or as the case may be, under a franchise issued by the State of West Virginia.

The undersigned well operator is entitled to drill upon the above named land or part of land for
 oil and gas having the title thereto, or as the case may be, under a franchise issued by the State of West Virginia.

The undersigned well operator is entitled to drill upon the above named land or part of land for
 oil and gas having the title thereto, or as the case may be, under a franchise issued by the State of West Virginia.

The undersigned well operator is entitled to drill upon the above named land or part of land for
 oil and gas having the title thereto, or as the case may be, under a franchise issued by the State of West Virginia.

The undersigned well operator is entitled to drill upon the above named land or part of land for
 oil and gas having the title thereto, or as the case may be, under a franchise issued by the State of West Virginia.

The undersigned well operator is entitled to drill upon the above named land or part of land for
 oil and gas having the title thereto, or as the case may be, under a franchise issued by the State of West Virginia.


The undersigned well operator is entitled to drill upon the above named land or part of land for
 oil and gas having the title thereto, or as the case may be, under a franchise issued by the State of West Virginia.

The undersigned well operator is entitled to drill upon the above named land or part of land for
 oil and gas having the title thereto, or as the case may be, under a franchise issued by the State of West Virginia.

The undersigned well operator is entitled to drill upon the above named land or part of land for
 oil and gas having the title thereto, or as the case may be, under a franchise issued by the State of West Virginia.

The undersigned well operator is entitled to drill upon the above named land or part of land for
 oil and gas having the title thereto, or as the case may be, under a franchise issued by the State of West Virginia.

The undersigned well operator is entitled to drill upon the above named land or part of land for
 oil and gas having the title thereto, or as the case may be, under a franchise issued by the State of West Virginia.

Very truly yours,

 Coal Operator

Address _____
 of _____
 Well Operator _____
 City or Town _____
 State _____

12/22/2023

Section 2, Chapter 22, Code 1941, no such objection be filed or be found by the department of mines within a period of
 ten days from the receipt of said notice and that by the department of mines to said proposed location, and no objection
 must have been made by the coal operator to the location of said well, and that the department of mines has
 approved and the well operator authorized to proceed to drill at said location.



STATE OF WEST VIRGINIA
DEPARTMENT OF MINES
OIL AND GAS DIVISION

211

Bellville

WELL RECORD

Permit No. W00211


Oil or Gas Well Dry
(KIND)

Company Burdette Bros Oil Co
 Address 2509 Avenue St, Parkersburg W. Va
 Farm Delbert Wagel Acres 79
 Location (waters) Lee Creek
 Well No. one Elev. 620
 District Harris County Wood
 The surface of tract is owned in fee by _____
 Address _____
 Mineral rights are owned by _____
 Address _____
 Drilling commenced July 16 - 1946
 Drilling completed Sept 10 - 1946
 Date Shot Not Shot From _____ To _____
 With _____
 Open Flow /10ths Water in _____ Inch
 /10ths Merc. in _____ Inch
 Volume _____ Cu. Ft.
 Rock Pressure _____ lbs. _____ hrs.
 Oil None bbls., 1st 24 hrs.
 Fresh water _____ feet _____ feet
 Salt water _____ feet _____ feet

Casing and Tubing	Used in Drilling	Left in Well	Packers
Size			Kind of Packer
16 NONE			
13 NONE			
10 340 Ft	340	NO	Size of
8 1/2 724 "	724	"	
6 1/2 1713 "	1713	"	Depth set
5 3/16			
3			Perf. top
2			Perf. bottom
Liners Used			Perf. top
			Perf. bottom

CASING CEMENTED _____ SIZE _____ No. Ft. _____ Date _____
 COAL WAS ENCOUNTERED AT _____ FEET _____ INCHES
 _____ FEET _____ INCHES FEET _____ INCHES
 _____ FEET _____ INCHES FEET _____ INCHES

Formation	Color	Hard or Soft	Top	Bottom	Oil, Gas or Water	Depth Found	Remarks
Soil	Red	Soft	0	45	water		
SAND	Blue	Soft	45	100			
slate	Blue		100	110			
Red rock			110	120			
slate	Blue		120	180			
Red rock			180	190			
slate	Blue		190	225			
Red rock			225	236			
slate	white		236	285			
SAND	grey	soft	285	310			
slate			310	340			
SAND	white		340	348			
slate	Blue		348	380			
SAND		soft	380	430			
slate	white		430	468			
Red rock			468	575			
slate	white		575	590			
Red rock			590	663			
SAND			663	667			
slate	white		667	690			
shells	Blue	SANDY	690	700			
slate	Black		700	750			
Pink Rock			750	770			
slate			770	810			
SAND	white		810	870			
slate	Black		870	873			
SAND	white		873	875			
slate			935	955			
SAND	white		955	1008			
slate			1008	1050			
SAND			1050	1055			
slate	white		1055	1108			



Formation	Color	Hard or Soft	Top	Bottom	Oil, Gas or Water	Depth Found	Remarks
SLATE	Black		1108	1130			
SLATE	white		1130	1250			
SAND			1250	1280			
SLATE	white		1280	1285			
SAND	white		1285	1516			
SLATE	white		1516	1572			
SLATE	Grey		1572	1755	6 1/2 1753		
SLATE	Black		1755	1912			
Berea shells	Grey	No Sand	1912	2120			Show of Oil.
SLATE and lime shells		Hard	2120	Total Depth			

12/22/2023

Date April 7, 1947

APPROVED Burdette Bros Oil Co., Owner

By L. W. Burdette
(Title) power of attorney

B-3

STATE OF WEST VIRGINIA
DEPARTMENT OF MINES
OIL AND GAS DIVISION

INSPECTOR'S PLUGGING REPORT

Permit No. W00-211-P

Well No. 1.


COMPANY Burdette Bros; Oil Co; ADDRESS 2509, Avery St. Parkersburg.
W.Va.
FARM Delbert Wagel DISTRICT Harris COUNTY Wood

Filling Material Used Clay.

Liner			Location	Amount	Packer	Location		
PLUGS USED AND DEPTH PLACED			BRIDGES			CASING AND TUBING		
CEMENT-THICKNESS	WOOD-SIZE	LEAD	CONSTRUCTION-LOCATION			RECOVERED	SIZE	LOST

Drillers' Names Mr. Stump

Remarks: Filled from 2120' to 1910' was ready for cement.
good outfit and workmen.



4-15-47.
DATE I hereby certify I visited the above well on this date.

G.E. Smith
DISTRICT WELL INSPECTOR

12/22/2023

STATE OF WEST VIRGINIA
DEPARTMENT OF MINES
OIL AND GAS DIVISION

INSPECTOR'S WELL REPORT

Permit No. _____ Oil or Gas Well _____
(KIND)

Company _____	CASING AND TUBING	USED IN DRILLING	LEFT IN WELL	PACKERS
Address _____	Size			
Farm _____	16			Kind of Packer _____
Well No. _____	13			
District _____ County _____	10			Size of _____
Drilling commenced _____	8 1/4			
Drilling completed _____ Total depth _____	6 5/8			Depth set _____
Date shot _____ Depth of shot _____	5 3/16			
Initial open flow _____ /10ths Water in _____ Inch	3			Perf. top _____
Open flow after tubing _____ /10ths Merc. in _____ Inch	2			Perf. bottom _____
Volume _____ Cu. Ft.	Liners Used			Perf. top _____
Rock pressure _____ lbs. _____ hrs.				Perf. bottom _____
Oil _____ bbls., 1st 24 hrs.	CASING CEMENTED _____ SIZE _____ No. FT. _____ Date _____			
Fresh water _____ feet _____ feet	COAL WAS ENCOUNTERED AT _____ FEET _____ INCHES			
Salt water _____ feet _____ feet	_____ FEET _____ INCHES _____ FEET _____ INCHES			

Drillers' Names _____

Remarks: _____

B-4

STATE OF WEST VIRGINIA
DEPARTMENT OF MINES
OIL AND GAS DIVISION

INSPECTOR'S PLUGGING REPORT

Permit No. W00-211-P

Well No. 1.

COMPANY Burdette Bros, Oil Co;

ADDRESS 2509. Avery St.
Parkersburg W.Va.

FARM Delbert Wagel

DISTRICT Harris


COUNTY Wood

Filling Material Used Clay

PLUGS USED AND DEPTH PLACED			BRIDGES	CASING AND TUBING		
CEMENT-THICKNESS	WOOD-SIZE	LEAD	CONSTRUCTION-LOCATION	RECOVERED	SIZE	LOST
				1313'	6.5/8"	
				224'	8.1/4"	500'
				340'	10"	

Drillers' Names L.W. Burdette

Remarks: This job finished. 4-30-47.
Mr. Burdette has no affidavit blank for this job.



5-1-47.
DATE

I hereby certify I visited the above well on this date.

G.E. Smith.

DISTRICT WELL INSPECTOR
12/22/2023

STATE OF WEST VIRGINIA
DEPARTMENT OF MINES
OIL AND GAS DIVISION

INSPECTOR'S WELL REPORT

Permit No. _____ Oil or Gas Well _____
(KIND)

Company _____	CASING AND TUBING	USED IN DRILLING	LEFT IN WELL	PACKERS
Address _____	Size			
Farm _____	16			Kind of Packer _____
Well No. _____	13			
District _____ County _____	10			Size of _____
Drilling commenced _____	8 1/4			
Drilling completed _____ Total depth _____	6 5/8			Depth set _____
Date shot _____ Depth of shot _____	5 3/16			
Initial open flow _____ /10ths Water in _____ Inch	3			Perf. top _____
Open flow after tubing _____ /10ths Merc. in _____ Inch	2			Perf. bottom _____
Volume _____ Cu. Ft.	Liners Used			Perf. top _____
Rock pressure _____ lbs. _____ hrs.				Perf. bottom _____
Oil _____ bbls., 1st 24 hrs.	CASING CEMENTED	SIZE	No. FT.	Date
Fresh water _____ feet _____ feet	COAL WAS ENCOUNTERED AT	FEET	INCHES	
Salt water _____ feet _____ feet	FEET	INCHES	FEET	INCHES

Drillers' Names _____

Remarks: _____

B-8



STATE OF WEST VIRGINIA
DEPARTMENT OF MINES
OIL AND GAS DIVISION

NOTICE OF INTENTION TO PLUG AND ABANDON WELL

(REQUIRED BY SECTION 9, ARTICLE 4, CHAPTER 22 OF THE CODE)

To THE DEPARTMENT OF MINES,
Charleston, W. Va.

COAL OPERATOR OR COAL OWNER

L. W. Burdette
Burdette Prod Oil Co.

NAME OF WELL OPERATOR

ADDRESS

2509 Averyst Parkersburg
W. Va.

COMPLETE ADDRESS

COAL OPERATOR OR COAL OWNER

April 8 194 *7*

WELL TO BE ABANDONED

ADDRESS

Harris District

LEASE OR PROPERTY OWNER

Wood County

ADDRESS

Well No. *One*
Debert Nagel Farm

NOTE: IF PLUGGING CANNOT BEGIN ON DATE SPECIFIED BELOW, PLEASE
NOTIFY INSPECTOR G. E. SMITH, CLARKSBURG - TELEPHONE 795-W.

Gentlemen:—


The undersigned well operator is about to abandon the above described well and will commence

the work of plugging and abandoning said well on the *15th* day of *April*, 194 *7*,
(which date shall not be less than five days after the day on which this notice so mailed is received,
or in due course should be received by the Department of Mines.)

This notice is given you in order that your respective representatives may be present at the
plugging and filling of said well. You are further notified that whether you are represented or not
represented the undersigned will proceed on that date, or shortly thereafter, to plug and fill said
well in the manner required by Section 10, Article 4, Chapter 22 of the Code and given in detail on the
reverse side of this notice, in "Work Order."

This notice is being mailed by registered mail to each of you at the above addresses on the
above date.

Very truly yours,



L. W. Burdette
Well Operator.

12/22/2023

NOTE: Upon the abandonment of all wells drilled prior to June 1, 1929, a plat prepared by a competent
engineer, showing the district and county in which the tract of land is located, the name and acreage of same,
the names of the owners and adjacent tracts, and the location of the about to be abandoned well, determined
by survey, and the courses and distances of such well from two permanent points or landmarks on said tract, shall
be submitted with this notice.

(Over)

WOO-211-P

PERMIT NUMBER

B-9

PROPOSED MANNER OF PLUGGING AND FILLING WELL

(REQUIRED BY RULES AND REGULATIONS)

WEST VIRGINIA DEPARTMENT OF MINES
OIL AND GAS DIVISION
WORK ORDER

Well to be plugged and filled as follows:

WORK ORDER PREPARED BY THE DEPARTMENT OF MINES

Total Depth - 2120'

or

Fill with clay/other nonporous material to - 1912'

Neat cement 1912' - 1902' - sealing bottom of hole

SET A PERMANENT BRIDGE AT 1733' - 20' below 6-5/8" casing

2 sacks of cement and 5' of crushed stone on bridge

Pull 6-5/8" casing and as lifted -

Fill with clay to 1640'

Neat cement 1640' - 1630'

SET A PERMANENT BRIDGE AT 1038'

2 sacks of cement and 5' of crushed stone on bridge

Fill with clay to 925'

Neat cement 925' - 915' - sealing off water

SET A PERMANENT BRIDGE AT 744' - 20' below 8 1/4" casing

2 sacks of cement and 5' of crushed stone on bridge

Pull 8 1/4" casing and as lifted -

Fill with clay to 653'

Neat cement 653' - 643'

Pull 10" casing at 340' - up the hole and set a bridge on casing seat

2 sacks of cement and 5' of crushed stone on bridge

Fill from top of bridge to surface with clay as balance of casing is lifted.

ERECT CONCRETE MARKER IN ACCORDANCE WITH RULE 18, 1931 REGULATIONS.

NOTE FOR WELL OPERATOR: Your well record for OG-10 should give more detailed information. You show water and oil show, opposite the thickness of the formation, but the distance from surface or exact point where water and oil was encountered is not given. Not knowing these points makes it more difficult to prepare a work order and consequently more filling material is required.

J. R. B.

To the Department of Mines
Coal Owner or Operator,
Lease or Property Owner.

Gentlemen:

This "work order" is submitted for your approval and concurrence and unless notified of your disapproval or non-concurrence, the undersigned will proceed with the plugging and filling of said well in the above described manner on the date stated in the notice of intention to plug and abandon the said well on opposite side of this sheet.

Very truly yours,

L W Burdette

Well Operator.

No objections have been filed by the coal owner or coal operator, or any available adjacent lease or property owners or interposed by the Department of Mines to the manner herein described for the plugging and filling of the well above mentioned. Therefore, the same is hereby approved this

9th day of April, 1947

12/22/2023

DEPARTMENT OF MINES
Oil and Gas Division

By: _____

NOTE: This "work order" shall be filed in triplicate, one copy for the files of the Department of Mines; one to be approved or corrected and returned to the well operator as his authority for plugging said well; and one for the well inspector.