

NOTICE OF PROPOSED LOCATION OF OIL AND GAS WELL  
(REQUIRED BY SECTION 2, CHAPTER 86, ACTS 1929)  
WEST VIRGINIA DEPARTMENT OF MINES  
OIL AND GAS SECTION

To THE DEPARTMENT OF MINES,  
Charleston, W. Va.

None  
COAL OPERATOR OR COAL OWNER  
ADDRESS

The Henderson Oil Company  
NAME OF WELL OPERATOR  
509 Peoples Bank Bldg.,  
Marietta, Ohio  
COMPLETE ADDRESS

COAL OPERATOR OR COAL OWNER  
ADDRESS

August 27th, 1946 193  
PROPOSED LOCATION

COAL OPERATOR OR COAL OWNER  
ADDRESS

Williams District  
Wood County  
39020'  
Well No. 11/10 81' 28'  
L. G. & E.R. Rowell. Farm

GENTLEMEN:

The undersigned well operator is entitled to drill upon the above named farm or tract of land for oil and gas, having fee title thereto, (or as the case may be) under grant or lease dated Feb 13th 1896, made by H. M. Owens, to W. J. Nelson, and recorded on the 11th day of May, 1896, in the office of the County Clerk for said County in

Book 86, page 485

The enclosed plat was prepared by a competent engineer and shows the proposed location of a well to be drilled for oil and gas by the undersigned well operator on the farm and in the Magisterial District and County above named, determined by survey and courses and distances from two permanent points, or land marks.

The undersigned well operator is informed and believes there are no coal operators operating beds of coal beneath said farm or tract of land on which said well is located, or within 500 feet of the boundaries of the same, who have mapped their workings and filed their maps as required by law, excepting the coal operators or coal owners (if any) above named as addressees.

The above named coal operators or coal owners (if any) are notified that any objections they may desire to make to such proposed location, or which they are required to make by Section 3 of said Act, if the drilling of a well at said proposed location will cause a dangerous condition in or about their respective coal mines, must be received by, or filed with the Department of Mines within ten\* days from the receipt of a copy of this notice and accompanying plat by said Department. Said coal operators are further notified that forms for use in making such objections will be furnished to them by the Department of Mines promptly on request and that all such objections must set forth as definitely as is reasonably possible the ground or grounds on which such objections are based and indicate the direction and distance the proposed location should be moved to overcome same.

(The next paragraph is to be completed only in Department's copy.)

Copies of this notice and the enclosed plat were mailed by registered mail, or delivered to the above

named coal operators or coal owners at their above shown respective address.....day.... before, or on the same day with the mailing or delivery of this copy to the Department of Mines at Charleston, West Virginia.

Very truly yours,



Address of Well Operator }

The Henderson Oil Co.  
WELL OPERATOR  
By W. H. Harrington  
509 Peoples Bank Building  
STREET  
Marietta, Ohio  
CITY OR TOWN  
Ohio  
STATE

12/22/2023

\*Section 3 . . . . . If no such objections be filed, or be found by the department of mines, within said period of ten days from the receipt of said notice and plat by the department of mines, to said proposed location, the department shall forthwith issue to the well operator a drilling permit reciting the filing of such plat, that no objections have been made by the coal operators to the location, or found thereto by the department, and that the same is approved and the well operator authorized to proceed to drill at said location.

NOTICE OF PROPOSED LOCATION OF OIL AND GAS WELL  
(ENACTED BY SECTION 8, CHAPTER 88, ACT 1927)  
 WEST VIRGINIA DEPARTMENT OF MINES  
 OIL AND GAS SECTION

To The Department of Mines  
 Charleston, W. Va.

NAME OF WELL OPERATOR: The Anderson Oil Company  
 ADDRESS: 375 Peoples Bank Building  
 CITY OR TOWN: Martinsburg  
 STATE: West Virginia

NAME OF COAL OPERATOR: \_\_\_\_\_  
 ADDRESS: \_\_\_\_\_  
 CITY OR TOWN: \_\_\_\_\_  
 STATE: \_\_\_\_\_

PROPOSED LOCATION: \_\_\_\_\_  
 DISTRICT: \_\_\_\_\_  
 COUNTY: \_\_\_\_\_  
 WELL NO.: \_\_\_\_\_  
 TOWN: \_\_\_\_\_

THE UNDERSIGNED WELL OPERATOR IS ENTITLED TO DRILL UPON THE ABOVE NAMED TOWN OR TRACT OF LAND FOR OIL AND GAS, HAVING THE TITLE THEREIN, (OR AS THE CASE MAY BE) UNDER GRANT OR LEASE DATED \_\_\_\_\_ 19\_\_.

MADE BY: \_\_\_\_\_

\_\_\_\_\_ and recorded on the \_\_\_\_\_ day of \_\_\_\_\_, 19\_\_.

in the office of the County Clerk for said County in \_\_\_\_\_, 19\_\_.

The enclosed plat was prepared by a competent engineer and shows the proposed location of a well to be drilled for oil and gas by the undersigned well operator on the town and in the Agricultural District and County above named, determined by survey and courses and distances from two permanent points or land marks.

The undersigned well operator is informed and believes there are no coal operators operating beds of coal beneath said town or tract of land on which said well is located, or within 500 feet of the bound-aries of the same, who have mapped their workings and filed their maps as required by law, excepting the coal operator or coal owners (if any) above named as addressee.

The above named coal operators or coal owners (if any) are notified that any objections they may desire to make to such proposed location, or which they are required to make by Section 8 of said Act, if the drilling of a well at said proposed location will cause a dangerous condition in or about their respective coal mines, must be received by the Department of Mines within ten days from the receipt of a copy of this notice and accompanying plat by said Department. Said coal operators are further notified that forms for use in making such objections will be furnished to them by the Department of Mines promptly on request and that all such objections must set forth as definitely as is reasonably possible the ground or grounds on which such objections are based and indicate the direction and distance the proposed location should be moved to overcome same.

(The next paragraph is to be completed only in Department's copy.)

Copies of this notice and the enclosed plat were mailed by registered mail, or delivered to the above named coal operators or coal owners at their above shown respective address \_\_\_\_\_ day \_\_\_\_\_ before, on the same day, with the mailing or delivery of this copy to the Department of Mines at Charle-stanton, West Virginia.

Very truly yours,

*The Anderson Oil Co.*  
 WELL OPERATOR

Address of Well Operator: \_\_\_\_\_  
 STREET: \_\_\_\_\_  
 CITY OR TOWN: \_\_\_\_\_  
 STATE: \_\_\_\_\_

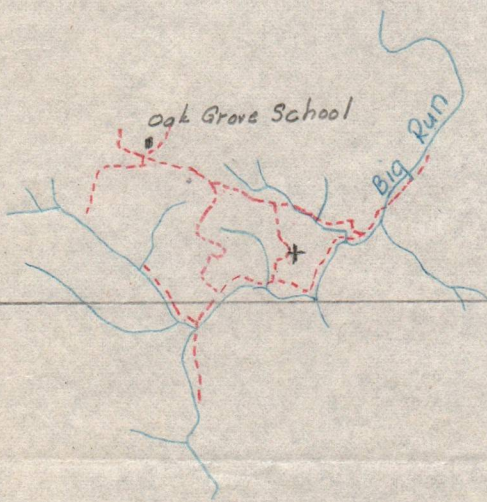
12/22/2023

Section 8 . . . . . If no such objections be filed, or be found by the department of mines, within said period of ten days from the receipt of said notice and plat by the department of mines, to said proposed location, the depart-ment shall forthwith issue to the well operator a drilling permit, reciting the title of such plat, that no objections have been made by the coal operators to the location or found therein, by the department, and that the same is approved and the well operator authorized to proceed to drill at said location.

A-4

39°25'

81°25'



39°20'

A-10

August 29, 1946

Mr. Robert Schultheis  
Marietta, Ohio

Dear Mr. Schultheis:

Confirming our telephone conversation this afternoon regarding your tracing showing the location of Well No. 10 on the L. C. and E. R. Rowell Farm, I am enclosing a sample map and a copy of the Oil and Gas Laws of this state. See page 23, rule No. 6.

I am showing a sketch from the topographic sheet, showing the approximate location of this well from the intersection of latitude  $39^{\circ} 20' 1''$  and longitude  $81^{\circ} 23'$  and if the cross is used, it places the location south, giving a second location.

The usual procedure with engineers is to make the tracing, giving all information required including roads and streams, then spot this well location on the topographic sheet; next place the tracing on the latitude and longitude nearest the 5-minute interval and make the cross over the well location. In this case the tracing would be placed on latitude  $39^{\circ} 25'$  and longitude  $81^{\circ} 25'$ . When we receive the tracing we can transfer the location to our topographic sheet in the same manner, using the roads and streams as further check.

Very truly yours,

Engineer  
OIL AND GAS DIVISION

JRB:K  
Encl.

12/22/2023

A11

*Henderson Oil Co  
Marietta, Ohio*

Marietta, Ohio  
August, 31, 1946

Mr. J. R. Blackburn  
Engineer  
Oil and Gas Division

Dear Mr. Blackburn:

Confirming our telephone conversation August 29, 1946 regarding my tracing showing the location of Well No. 10 on the L. C. and E. R. Rowell Farm, I am enclosing the tracing ~~showing the location~~ with reference to Latitude 39° 25' and Longitude 81° 25'.

I thank you very much for the sample drawing and the copy of Oil and Gas Laws of your state.

Very truly yours,

*R. V. Schultheis*

R. V. Schultheis  
Reg. Sur. No. 3490 (Ohio)



12/22/2023



STATE OF WEST VIRGINIA  
DEPARTMENT OF MINES  
OIL AND GAS DIVISION

*Marietta*

WELL RECORD

Permit No. W00-216


Oil or Gas Well O i l  
(KIND)

Company The Henderson Oil Company  
Address Marietta, Ohio  
Farm L.C. & E.R. Rowell Acres 62.5  
Location (waters) \_\_\_\_\_  
Well No. 10 Elev. 760  
District Williams County Wood  
The surface of tract is owned in fee by L.C. & E.R. Rowell  
Williamstown Address W. Va.  
Mineral rights are owned by Same  
Address \_\_\_\_\_  
Drilling commenced Sept 12, 1946  
Drilling completed Sept 26, 1946  
Date Shot 9/26/46 From 930 To 950  
With 20 qts Nitro glycerin  
Open Flow \_\_\_\_\_ /10ths Water in \_\_\_\_\_ Inch  
\_\_\_\_\_ /10ths Merc. in \_\_\_\_\_ Inch  
Volume \_\_\_\_\_ Cu. Ft.  
Rock Pressure \_\_\_\_\_ lbs. \_\_\_\_\_ hrs.  
Oil \_\_\_\_\_ 2 bbls., 1st 24 hrs.  
Fresh water none feet \_\_\_\_\_ feet  
Salt water none feet \_\_\_\_\_ feet

Casing and Tubing	Used in Drilling	Left in Well	Packers
Size			Kind of Packer
16			
13			
10	15	15	Size of
8 1/4	135		
6 5/8 6 3/4	851	851	Depth set
5 3/16			
3			Perf. top
2			Perf. bottom
Liners Used			Perf. top
			Perf. bottom

CASING CEMENTED \_\_\_\_\_ SIZE \_\_\_\_\_ No. Ft. \_\_\_\_\_ Date \_\_\_\_\_  
COAL WAS ENCOUNTERED AT None FEET \_\_\_\_\_ INCHES  
\_\_\_\_\_ FEET \_\_\_\_\_ INCHES FEET \_\_\_\_\_ INCHES  
\_\_\_\_\_ FEET \_\_\_\_\_ INCHES FEET \_\_\_\_\_ INCHES

Formation	Color	Hard or Soft	Top	Bottom	Oil, Gas or Water	Depth Found	Remarks
Cow Run	White Gray	Pebbly	930	952	Oil 930-50		



12/22/2023







STATE OF WEST VIRGINIA  
DEPARTMENT OF MINES  
OIL AND GAS DIVISION

**INSPECTOR'S WELL REPORT**

Permit No. \_\_\_\_\_

Oil or Gas Well \_\_\_\_\_  
(KIND)

	CASING AND TUBING	USED IN DRILLING	LEFT IN WELL	PACKERS
Company _____				
Address _____	Size			
Farm _____	16			Kind of Packer _____
Well No. _____	13			
District _____ County _____	10			Size of _____
Drilling commenced _____	8 1/4			
Drilling completed _____ Total depth _____	6 5/8			Depth set _____
Date shot _____ Depth of shot _____	5 3/16			
Initial open flow _____ /10ths Water in _____ Inch	3			Perf. top _____
Open flow after tubing _____ /10ths Merc. in _____ Inch	2			Perf. bottom _____
Volume _____ Cu. Ft.	Liners Used _____			Perf. top _____
Rock pressure _____ lbs. _____ hrs.				Perf. bottom _____
Oil _____ bbls., 1st 24 hrs.	CASING CEMENTED _____ SIZE _____ No. FT. _____ Date _____			
Fresh water _____ feet _____ feet	COAL WAS ENCOUNTERED AT _____ FEET _____ INCHES			
Salt water _____ feet _____ feet	_____ FEET _____ INCHES _____ FEET _____ INCHES			

Drillers' Names \_\_\_\_\_

Remarks:

DATE

DISTRICT WELL INSPECTOR

12/22/2023



STATE OF WEST VIRGINIA  
DEPARTMENT OF MINES  
OIL AND GAS DIVISION

INSPECTOR'S WELL REPORT

Permit No. \_\_\_\_\_

Oil or Gas Well \_\_\_\_\_  
(KIND)

		CASING AND TUBING	USED IN DRILLING	LEFT IN WELL	PACKERS
Company _____					
Address _____		Size			
Farm _____		16			Kind of Packer _____
Well No. _____		13			
District _____ County _____		10			Size of _____
Drilling commenced _____		8 1/4			
Drilling completed _____ Total depth _____		6 5/8			Depth set _____
Date shot _____ Depth of shot _____		5 3/16			
Initial open flow _____ /10ths Water in _____ Inch		3			Perf. top _____
Open flow after tubing _____ /10ths Merc. in _____ Inch		2			Perf. bottom _____
Volume _____ Cu. Ft.		Liners Used			Perf. top _____
Rock pressure _____ lbs. _____ hrs.					Perf. bottom _____
Oil _____ bbls., 1st 24 hrs.		CASING CEMENTED _____ SIZE _____ No. FT. _____ Date _____			
Fresh water _____ feet _____ feet		COAL WAS ENCOUNTERED AT _____ FEET _____ INCHES			
Salt water _____ feet _____ feet		_____ FEET _____ INCHES _____ FEET _____ INCHES			
		_____ FEET _____ INCHES _____ FEET _____ INCHES			

Drillers' Names \_\_\_\_\_

Remarks:

DATE

DISTRICT WELL INSPECTOR

12/22/2023



STATE OF WEST VIRGINIA  
DEPARTMENT OF MINES  
OIL AND GAS DIVISION

NOTICE OF INTENTION TO PLUG AND ABANDON WELL

(REQUIRED BY SECTION 9, ARTICLE 4, CHAPTER 22 OF THE CODE)

To THE DEPARTMENT OF MINES,  
Charleston, W. Va.

*See revised application*

Coal Operator \_\_\_\_\_ Name of Well Operator NICHOLS J HORNER

Address \_\_\_\_\_ Complete Address CHERRY ST - ST. MARYS W. VA

Coal Owner \_\_\_\_\_ Date OCT. 21, 1959

Address \_\_\_\_\_ WELL TO BE ABANDONED  
WILLIAMS District

Lease or Property Owner \_\_\_\_\_ WOOD County

Address \_\_\_\_\_ Well No. \_\_\_\_\_  
HENRY OWENS Farm

Inspector to be notified JOHNE LOWTHER Telephone Number W-42335  
HARRISVILLE


Gentlemen:—

The undersigned well operator is about to abandon the above described well and will commence the work of plugging and abandoning said well on the date inspector is notified (which date shall not be less than five days after the day on which this notice so mailed is received, or in due course should be received by the Department of Mines).

This notice is given you in order that your respective representatives may be present at the plugging and filling of said well. You are further notified that whether you are represented or not represented the undersigned will proceed on that date, or shortly thereafter, to plug and fill said well in the manner required by Section 10, Article 4, Chapter 22 of the Code and given in detail on the reverse side of this notice, in "Work Order."

This notice is being mailed by registered mail to each of you at the above addresses on the above date.

Very truly yours,  
Robert J. Horner  
Well Operator



NOTE: Upon the abandonment of any well drilled prior to June 1, 1929, a plat prepared by a registered engineer shall be filed with THREE COPIES OF APPLICATION, (OG-9) AND "WORK ORDER" AND TWO COPIES OF THE WELL RECORD, (OG-10). The map must show the district and county in which the tract of land is located, the name and acreage of same, the name or names of the owners and names of adjacent tracts and the location of the well to be abandoned, determined by survey with the courses and distances of such well from two permanent points or landmarks on said tract.

12/22/2023

NOTE: In case plugging is not commenced within four months from the date of permit, same shall expire and be of no further force or effect.

NOTE: PERMIT IS NOT TRANSFERABLE.

B-9

PROPOSED MANNER OF PLUGGING AND FILLING WELL

(REQUIRED BY RULES AND REGULATIONS)

WEST VIRGINIA DEPARTMENT OF MINES

OIL AND GAS DIVISION

WORK ORDER

Well to be plugged and filled as follows:

TOTAL DEPTH  
 PULL 2" TUBING  
 START 6" CASING FILL AS CASING IS BEING PULLED  
 FILL WITH CLAY TO  
 2 SACKS NEAT CEMENT 3' CRUSHED STONE  
 FILL WITH CLAY  
 SET 2 SACKS NEAT CEMENT 5' CRUSHED STONE  
 PULL BALANCE 6" CASING  
 SET PERMANENT BRIDGE AT  
 5' CRUSHED STONE 2 SACKS NEAT CEMENT  
 PULL 8" CASING  
 FILL WITH CLAY TO SURFACE  
 ERECT MARKER IN COMPLIANCE WITH RULE 18  
 1931 REGULATION

To the Department of Mines  
 Coal Owner or Operator,  
 Lease or Property Owner.

Gentlemen:

This "work order" is submitted for your approval and concurrence and unless notified of your disapproval or non-concurrence, the undersigned will proceed with the plugging and filling of said well in the above described manner on the date inspector is notified after permit is issued.

Very truly yours,

Well Operator

No objections have been filed by the coal owner or coal operator, or any available adjacent lease or property owners or interposed by the Department of Mines to the manner herein described for the plugging and filling of the well above mentioned. Therefore, the same is hereby approved this

12/22/2023

day of \_\_\_\_\_, 19\_\_\_\_.

DEPARTMENT OF MINES  
 Oil and Gas Division

By: \_\_\_\_\_

NOTE: This "work order" shall be filed in triplicate, one copy for the files of the Department of Mines; one to be approved or corrected and returned to the well operator as his authority for plugging said well; and one for the well inspector.



STATE OF WEST VIRGINIA  
DEPARTMENT OF MINES  
OIL AND GAS DIVISION

NOTICE OF INTENTION TO PLUG AND ABANDON WELL

(REQUIRED BY SECTION 9, ARTICLE 4, CHAPTER 22 OF THE CODE)

TO THE DEPARTMENT OF MINES,  
Charleston, W. Va.

Coal Operator	<u>Nichols &amp; Horner</u> Name of Well Operator
Address	<u>St. Marys, West Virginia</u> Complete Address
Coal Owner	<u>November 6th, 1959</u> Date
Address	<u>WELL TO BE ABANDONED</u> <u>Williams</u> District
Lease or Property Owner	<u>Wood</u> County
Address	Well No. <u>10 (The Henderson Oil Co)</u>
Inspector to be notified	<u>now Robert E. Taylor, Sr Farm</u> <u>formerly L.C. &amp; E.R. Rowell</u> <u>MR. JOHN E. LANTHER, Harrisville, W. Va. NIagra 4-2335</u> Telephone Number

Gentlemen:—

**24 HOURS IN ADVANCE OF PLUGGING DATE**


The undersigned well operator is about to abandon the above described well and will commence the work of plugging and abandoning said well on the date inspector is notified (which date shall not be less than five days after the day on which this notice so mailed is received, or in due course should be received by the Department of Mines).

This notice is given you in order that your respective representatives may be present at the plugging and filling of said well. You are further notified that whether you are represented or not represented the undersigned will proceed on that date, or shortly thereafter, to plug and fill said well in the manner required by Section 10, Article 4, Chapter 22 of the Code and given in detail on the reverse side of this notice, in "Work Order."

This notice is being mailed by registered mail to each of you at the above addresses on the above date.

Very truly yours,

**Nichols & Horner** Well Operator



NOTE: Upon the abandonment of any well drilled prior to June 1, 1929, a plat prepared by a registered engineer, shall be filed with THREE COPIES OF APPLICATION, (OG-9) AND "WORK ORDER" AND TWO COPIES OF THE WELL RECORD, (OG-10). The map must show the district and county in which the tract of land is located, the name and acreage of same, the name or names of the owners and names of adjacent tracts and the location of the well to be abandoned, determined by survey with the courses and distances of such well from two permanent points or landmarks on said tract.

12/22/2023

NOTE: In case plugging is not commenced within four months from the date of permit, same shall expire and be of no further force or effect.

NOTE: PERMIT IS NOT TRANSFERABLE.

W00-216-P

Permit Number

C-9



**PROPOSED MANNER OF PLUGGING AND FILLING WELL**

(REQUIRED BY RULES AND REGULATIONS)

**WEST VIRGINIA DEPARTMENT OF MINES  
OIL AND GAS DIVISION  
WORK ORDER**

Well to be plugged and filled as follows:

**WORK ORDER PREPARED BY THE DEPARTMENT OF MINES**

**SET A PERMANENT BRIDGE at 900' - 30' above shot hole  
2 sacks neat cement and 5' crushed stone on bridge  
Fill with clay to 851' - as 6-1/4-inch casing is lifted**

**Neat cement 851' - 841'**

**5' crushed stone on cement - Sealing off Producing Sand**

**PULL 6-inch casing as hole is filled and plugged**

**SET A PERMANENT BRIDGE at 135' - casing seat of 8"  
2 sacks neat cement and 5' crushed stone on bridge  
Fill with clay to surface**

**ERECT MARKER, IN compliance with Rule 18, 1931 Regulations.**

To the Department of Mines  
Coal Owner or Operator,  
Lease or Property Owner.

Gentlemen:

This "work order" is submitted for your approval and concurrence and unless notified of your disapproval or non-concurrence, the undersigned will proceed with the plugging and filling of said well in the above described manner on the date inspector is notified after permit is issued.

Very truly yours,

Well Operator

No objections have been filed by the coal owner or coal operator, or any available adjacent lease or property owners or interposed by the Department of Mines to the manner herein described for the plugging and filling of the well above mentioned. Therefore, the same is hereby approved this

9TH. day of NOVEMBER, 1959.

12/22/2023

DEPARTMENT OF MINES  
Oil and Gas Division

By: M. E. Gussick  
ASSISTANT DIRECTOR-OIL AND GAS DIVISION

NOTE: This "work order" shall be filed in triplicate, one copy for the files of the Department of Mines; one to be approved or corrected and returned to the well operator as his authority for plugging said well; and one for the well inspector.

B-10

FORM OG-8

STATE OF WEST VIRGINIA  
DEPARTMENT OF MINES  
OIL AND GAS DIVISION

AFFIDAVIT OF PLUGGING AND FILLING WELL

AFFIDAVIT SHOULD BE MADE IN TRIPLICATE, ONE COPY MAILED TO THE DEPARTMENT, ONE COPY TO BE RETAINED BY THE WELL OPERATOR AND THE THIRD COPY (AND EXTRA COPIES IF REQUIRED) SHOULD BE MAILED TO EACH COAL OPERATOR AT THEIR RESPECTIVE ADDRESSES.

COAL OPERATOR OR OWNER: Nichols & HORNER NAME OF WELL OPERATOR: Cherry St St Marys W Va.

ADDRESS: \_\_\_\_\_ COMPLETE ADDRESS: \_\_\_\_\_

COAL OPERATOR OR OWNER: \_\_\_\_\_ WELL AND LOCATION: 19

ADDRESS: \_\_\_\_\_ DISTRICT: WILLIAMS

LEASE OR PROPERTY OWNER: \_\_\_\_\_ COUNTY: WOOD

Well No. 10  
 NOW ROBERT E TAYLOR  
 FORMERLY L.C. & E.R. ROWELL Farm

STATE INSPECTOR SUPERVISING PLUGGING: JOHN E LOWMEYER

AFFIDAVIT


STATE OF WEST VIRGINIA,

County of \_\_\_\_\_

SS:

Lloyd Nichols and J.H. Robinson  
 being first duly sworn according to law depose and say that they are experienced in the work of plugging and filling oil and gas wells and were employed by \_\_\_\_\_, well operator, and participated in the work of plugging and filling the above well, that said work was commenced on the \_\_\_\_\_ day of \_\_\_\_\_, 19\_\_\_\_, and that the well was plugged and filled in the following manner:

SAND OR ZONE RECORD	FILLING MATERIAL	PLUGS USED	CASING	
			CSG PULLED	CSG LEFT IN
FORMATION		SIZE & KIND		
<u>COW RUN</u>	<u>PULLED 2" TUBING</u>	<u>6 1/2</u>	<u>851'</u>	<u>NONE</u>
	<u>&amp; RODS.</u>	<u>8 1/2</u>	<u>115'</u>	<u>20'</u>
	<u>STARTED 6" CASING</u>	<u>10"</u>	<u>15</u>	<u>15</u>
	<u>SET BRIDGE AT 900'</u>			
	<u>5' OF CRUSHED STONE</u>			
	<u>2 SACKS OF NEHE CEMENT</u>			
	<u>FILLED WITH CLAY</u>			
	<u>TO 850 2 SACKS OF</u>			
	<u>NEHE CEMENT 5' OF</u>			
	<u>CRUSHED STONE</u>			
	<u>PULLED BALANCE OF</u>			
	<u>6" CASING, STARTED 8"</u>			
	<u>CASING, SET BRIDGE</u>			
	<u>AT 135 2 SACKS OF</u>			
	<u>NEHE CEMENT 6" OF CRUSHED</u>			
COAL SEAMS	<u>STONE FILLED TO SURF</u>			
(NAME)	<u>ACE WITH CLAY</u>	DESCRIPTION OF MONUMENT		
(NAME)	<u>ERECTED MARKER</u>	<u>BLOCK OF CEMENT</u>		
(NAME)		<u>WITH WELL NO.</u>		
(NAME)		<u>DATE OF PLUGGING</u>		



and that the work of plugging and filling said well was completed on the 19<sup>th</sup> day of November, 19 59.

And further deponents saith not.

Sworn to and subscribed before me this 16 day of December, 19 59.

My commission expires: Dec 9-1969

J.H. Robinson  
Lloyd Nichols 12/22/2023  
Mary Haber  
Notary Public.

Permit No. W00-216-P



STATE OF WEST VIRGINIA  
DEPARTMENT OF MINES  
OIL AND GAS DIVISION

AFFIDAVIT OF PLUGGING AND FILLING WELL

THIS AFFIDAVIT SHOULD BE MADE BY TRIPPLICATA AND COPY MAILED TO THE DEPARTMENT, ONE COPY TO BE RETURNED BY THE WELL OPERATOR AND THE OTHER COPY TO THE COUNTY CLERK. SHOULD BE MAILED TO EACH LOCAL OFFICE AT THEIR RESPECTIVE ADDRESSES.

NAME OF WELL OPERATOR: WILLIAMS  
 COUNTY: WILLIAMS  
 DISTRICT: WILLIAMS  
 WELL NO.: 10  
 ADDRESS: WILLIAMS  
 STATE INSPECTOR SUPERVISOR SIGNATURE: John E. Williams

AFFIDAVIT

STATE OF WEST VIRGINIA

County of WILLIAMS and WILLIAMS  
 being that they swear according to law before and say that they are experienced in the work of plugging and filling oil and gas wells and were employed by WILLIAMS and participated in the work of plugging and filling the above well, that said work was commenced on the 10 day of 10 and filled in the following manner:

DATE	TIME	DESCRIPTION OF WORK	PLUGGING MATERIAL	AMOUNT USED	REMARKS
10/10/23	8:00	Plugging and filling of well	Slurry	100	
10/10/23	9:00	Plugging and filling of well	Slurry	100	
10/10/23	10:00	Plugging and filling of well	Slurry	100	
10/10/23	11:00	Plugging and filling of well	Slurry	100	
10/10/23	12:00	Plugging and filling of well	Slurry	100	
10/10/23	1:00	Plugging and filling of well	Slurry	100	
10/10/23	2:00	Plugging and filling of well	Slurry	100	
10/10/23	3:00	Plugging and filling of well	Slurry	100	
10/10/23	4:00	Plugging and filling of well	Slurry	100	
10/10/23	5:00	Plugging and filling of well	Slurry	100	
10/10/23	6:00	Plugging and filling of well	Slurry	100	
10/10/23	7:00	Plugging and filling of well	Slurry	100	
10/10/23	8:00	Plugging and filling of well	Slurry	100	
10/10/23	9:00	Plugging and filling of well	Slurry	100	
10/10/23	10:00	Plugging and filling of well	Slurry	100	
10/10/23	11:00	Plugging and filling of well	Slurry	100	
10/10/23	12:00	Plugging and filling of well	Slurry	100	
10/10/23	1:00	Plugging and filling of well	Slurry	100	
10/10/23	2:00	Plugging and filling of well	Slurry	100	
10/10/23	3:00	Plugging and filling of well	Slurry	100	
10/10/23	4:00	Plugging and filling of well	Slurry	100	
10/10/23	5:00	Plugging and filling of well	Slurry	100	
10/10/23	6:00	Plugging and filling of well	Slurry	100	
10/10/23	7:00	Plugging and filling of well	Slurry	100	
10/10/23	8:00	Plugging and filling of well	Slurry	100	
10/10/23	9:00	Plugging and filling of well	Slurry	100	
10/10/23	10:00	Plugging and filling of well	Slurry	100	
10/10/23	11:00	Plugging and filling of well	Slurry	100	
10/10/23	12:00	Plugging and filling of well	Slurry	100	

and that the work of plugging and filling said well was completed on the 10 day of 10 1923

And further deponent says that  
 sworn to and subscribed before me this 10 day of 10 1923  
 My Commission Expires 10/10/23  
 Notary Public  
 Patent No. 10-10-23

12/22/2023

6-6

Cherry Street  
St. Marys, W. Va.  
Oct. , 1959

Department of Mines  
Oil & Gas Division  
Charleston, W. Va.

Dear Mr. Duffield:


Enclosed please find papers for  
intention to pull & plug well. As you can  
see we do not have a well record so  
therefor the papers are not completed.

The well is No. 10 on the Henry  
Arens but now the Jake Rowe. The  
well was drilled in '47 or '48.

The well was drilled by the Tander-  
son Oil Co. and they do not have a  
record either.

We would appreciate it if you  
would fill in from your record and  
how you want plugged.

Yours truly,  
Nichols & Horner  
Cherry St.  
St. Marys, W. Va.



The affidavits for wells No. 2 + 12 will be  
sent out tomorrow as soon as they are  
revised.

12/22/2023



E-7  
October 27, 1959

Mr. Robert A. Horner  
Nichols and Horner  
Cherry Street  
St. Marys, West Virginia

Dear Mr. Horner:

We have checked our files for entire Wood County since our records began and have no information of having issued a permit to drill Well No. 10 on Henry Owens Farm, Williams District, Wood County.

In 1949, we issued a permit to plug Well No. 10 on H. M. Owens Farm to W. I. Gettman. The record for this well shows it was drilled more than forty years ago. Also shows it was plugged and abandoned.

Can you advise us who drilled the well and could the farm name have been other than Henry Owens? If not, a tracing will have to be prepared and approximate total depth of the well given, if at all possible.

Very truly yours,

Crawford L. Wilson, Director  
DEPARTMENT OF MINES

---

Assistant Director  
OIL AND GAS DIVISION

MG/m  
cc Mr. John E. Lowther, Inspector

12/22/2023

E-8



STATE OF WEST VIRGINIA  
DEPARTMENT OF MINES  
CHARLESTON

CRAWFORD L. WILSON  
DIRECTOR

December 17, 1959

Mr. Robert Horner  
Nichols and Horner  
Cherry Street  
St. Marys, West Virginia

Dear Mr. Horner:


We are in receipt of an affidavit from you for Well No. 1 (listed on our files as Well No. 10) on Robert E. Taylor (E. R. Rowell) Farm, Williams District, Wood County.

The date of the completed plugging and filling of the well was omitted. Please give us the date on the bottom of this letter and return as soon as possible.

Very truly yours,

Crawford L. Wilson, Director  
DEPARTMENT OF MINES

*M. E. Griffith*  
Assistant Director  
OIL AND GAS DIVISION



MG/m

cc Mr. John E. Lowther, Inspector

*The well involved is well No. 10. The  
was surely a mistake on my part. The  
date of plugging was completed on  
Nov. 19, 1959.*

12/22/2023



STATE OF WEST VIRGINIA  
DEPARTMENT OF MINES  
CHARLESTON

CRAWFORD L. WILSON  
DIRECTOR

December 17, 1921

Mr. J. H. ...  
Nichols and ...  
City of ...  
New Market, West Virginia

Dear Mr. ...

We are in receipt of an ...  
... (list of ...)  
... Taylor ...

The ... of the ...  
... will be ...  
... of this ...

Very truly yours,

Crawford L. Wilson  
Director

*[Handwritten signature]*  
Assistant Director

cc to Mr. ...

*[Faint handwritten notes]*