

A1

STATE OF WEST VIRGINIA  
DEPARTMENT OF MINES  
OIL AND GAS DIVISION

NOTICE OF PROPOSED LOCATION OF OIL AND GAS WELL

To THE DEPARTMENT OF MINES,  
Charleston, W. Va.

None

---

COAL OPERATOR OR COAL OWNER

---

ADDRESS

---

COAL OPERATOR OR COAL OWNER

---

ADDRESS

---

OWNER OF MINERAL RIGHTS

---

ADDRESS

S. V. Kuhn & W.A. Shultz

---

NAME OF WELL OPERATOR

Route NO. 3, 27th Ave. S. S. Parkersburg, W. VA.

---

COMPLETE ADDRESS

Nov. 9, 1946

---

PROPOSED LOCATION

UNION District

WOOD County

Well No. 1 <sup>390 20'</sup> <sub>810 20'</sub>

Luella Ault Farm

GENTLEMEN :

The undersigned well operator is entitled to drill upon the above named farm or tract of land for oil and gas, having fee title thereto, (or as the case may be) under grant or lease dated Sept. 30, 1946, made by Luella Ault & C.W. Stagg, to S.V. Kuhn & W. A. Shultz, and recorded on the Not of record day of \_\_\_\_\_, in the office of the County Clerk for said County in Book \_\_\_\_\_, page \_\_\_\_\_.

The enclosed plat was prepared by a competent engineer and shows the proposed location of a well to be drilled for oil and gas by the undersigned well operator on the farm and in the Magisterial District and County above named, determined by survey and courses and distances from two permanent points, or land marks.

The undersigned well operator is informed and believes there are no coal operators operating beds of coal beneath said farm or tract of land on which said well is located, or within 500 feet of the boundaries of the same, who have mapped their workings and filed their maps as required by law, excepting the coal operators or coal owners (if any) above named as addressees.


The above named coal operators or coal owners (if any) are notified that any objections they may desire to make to such proposed location, or which they are required to make by Section 3 of said Code, if the drilling of a well at said proposed location will cause a dangerous condition in or about their respective coal mines, must be received by, or filed with the Department of Mines within ten\* days from the receipt of a copy of this notice and accompanying plat by said Department. Said coal operators are further notified that forms for use in making such objections will be furnished to them by the Department of Mines promptly on request and that all such objections must set forth as definitely as is reasonably possible the ground or grounds on which such objections are based and indicate the direction and distance the proposed location should be moved to overcome same.

(The next paragraph is to be completed only in Department's copy.)

Copies of this notice and the enclosed plat were mailed by registered mail, or delivered to the above named coal operators or coal owners at their above shown respective address \_\_\_\_\_ day \_\_\_\_\_ before, or on the same day with the mailing or delivery of this copy to the Department of Mines at Charleston, West Virginia.

Very truly yours,

Kuhn & Shultz  
*W.A. Shultz*  
By \_\_\_\_\_  
WELL OPERATOR  
Route 3, 27th Ave. S. S.  
STREET  
Parkersburg, W. VA.  
CITY OR TOWN  
STATE



Address of Well Operator }

12/22/2023

\*Section 3 . . . . If no such objections be filed or be found by the department of mines, within said period of ten days from the receipt of said notice and plat by the department of mines, to said proposed location, the department shall forthwith issue to the well operator a drilling permit reciting the filing of such plat, that no objections have been made by the coal operators to the location, or found thereto by the department, and that the same is approved and the well operator authorized to proceed to drill at said location.

220

A-10

J. E. ANDERSON  
COUNTY SURVEYOR  
O. MEREDITH, DEPUTY  
PARKERSBURG, W. VA.



Department of Mines,  
Oil & Gas Division,  
Charleston, W. VA.


Gentlemen:- About ten days ago I mailed to your office tracing and application for location of Well No, 4 proposed to be drilled on the Luella ~~xxx~~ Ault farm, located in Union District, Wood County, W. VA. by C. V. Kuhn and W. A. Shultz.

They have decided they want to change this location about 100 feet or more north from the original location shown on said tracing. If you will mail the tracing to me I will plat the changed location on the same.

Very truly yours,

*J. E. Anderson*  
Wood County Surveyor  
Court House,  
Parkersburg, W. VA.

Wood-220



J. E. ANDERSON  
COUNTY SURVEYOR  
OF MEREDITH COUNTY  
PARKERSBURG, W. VA.

Board of Commissioners

County of...

...

Resolved: That the Board of Commissioners do hereby...

...

*[Signature]*  
J. E. Anderson  
County Surveyor



All

November 23, 1946

Mr. J. E. Anderson, County Surveyor  
Parkersburg, West Virginia

Dear Mr. Anderson:

In compliance with your request of November 21st, we are returning tracing for proposed location No. 1 on the Luella Ault Farm, Union District, Wood County which you wish to revise.

Very truly yours,

Secretary  
OIL AND GAS DIVISION

MG:g  
encl

12/22/2023

A-12

April 2, 1947

Messrs. S. V. Kuhn & W. A. Shultz  
RFD #3 - 27th Avenue  
Parkersburg, West Virginia

Gentlemen:

Enclosed is renewed permit WOO-220 for  
the drilling of your Well No. 1 on the Luella Ault Farm,  
Union District, Wood County.

Permit will be in effect until August 2,  
1947.

Very truly yours,

Secretary  
OIL AND GAS DIVISION

MG:E  
cc: George E. Smith, Inspector

12/22/2023

STATE OF WEST VIRGINIA  
DEPARTMENT OF MINES  
OIL AND GAS DIVISION

WELL RECORD

Oil or Gas Well Dry hole  
(Kind)


Permit No. W00-220

Company S. V. Kuhn and W. A. Schultz  
 Address Parkersburg, W. Va. R #21  
 Farm Stagg Acres 60  
 Location (waters) Branch of Worthington Creek  
 Well No. 1 Elev. \_\_\_\_\_  
 District Union County Wood  
 The surface of tract is owned in fee by Mr. Ault  
Waverly, W. Va Address R #1  
 Mineral rights are owned by Same  
 Address \_\_\_\_\_  
 Drilling commenced \_\_\_\_\_  
 Drilling completed June 7, 1947  
 Date shot no shot Depth of shot \_\_\_\_\_  
 Open Flow 10ths Water in \_\_\_\_\_ Inch  
10ths Merc. in \_\_\_\_\_ Inch  
 Volume \_\_\_\_\_ Cu. Ft.  
 Rock Pressure \_\_\_\_\_ lbs \_\_\_\_\_ hrs.  
 Oil 3 gal Dry Hole bbls., 1st 24 hrs.  
 Fresh water \_\_\_\_\_ feet \_\_\_\_\_ feet  
 Salt water \_\_\_\_\_ feet \_\_\_\_\_ feet

Casing and Tubing	Used in Drilling	Left in Well	Packers
Size			Kind of Packer
16.			
13.			Size of
10.			
8 1/4	<u>410 ft</u>		Depth set
6 5/8			
5 3/16	<u>1158 ft</u>		Perf. top
3			Perf. bottom
2			Perf. top
Liners Used			Perf. bottom

CASING CEMENTED \_\_\_\_\_ SIZE \_\_\_\_\_ No. FT. \_\_\_\_\_ Date \_\_\_\_\_  
 COAL WAS ENCOUNTERED AT \_\_\_\_\_ FEET \_\_\_\_\_ INCHES  
 \_\_\_\_\_ FEET \_\_\_\_\_ INCHES FEET \_\_\_\_\_ INCHES  
 \_\_\_\_\_ FEET \_\_\_\_\_ INCHES FEET \_\_\_\_\_ INCHES

Formation	Color	Hard or Soft	Top	Bottom	Oil Gas or Water	Depth Found	Remarks
Clay						0-7	
Rock						7-20	
Red & White						20-90	
White Lime						90-120	
Sand						120-130	
<del>Red</del> Red						170-200	
Lime						220-235	
Red						235-255	
White						292-325	
Gritty Lime						325-353	
Red						353-376	
White						376-390	
Red						390-402	
Gritty Lime						402-414	
Red						414-490	
White						490-515	
Red Lime						515-535	
Red Rock						535-545	
White Slate						545-575	
Red						575-615	
Lime & Slate						<del>615-645</del> 615-645	
Slate						645-665	
Red						665-680	
White						690-730	
Red						730-745	
Gritty Lime						745-753	
Red						753-767	
Sand						767-782	
Red						782-825	
Hard Lime						825-832	
Red						832-860	
White Slate						860-880	
Sand						880-900	
Slate						900-909	
Shell						909-914	
Slate						914-940	
Sandy Shell						940-946	
Slate						946-960	
Red						960-965	
White Lime						965-985	
Slate						985-1002	
Pink						1002-1015	



12/22/2023

B-2

Formation	Color	Hard or Soft	Top	Bottom	Oil, Gas or Water	Depth Found	Remarks
White Slate						1015-1090	
Dark Slate						1090-1110	
White						1110-1125	
Pink						1125-1130	
White Site						1130-1170	
Sand						1170-1224	
Slate						1224-1227	
Sand						1227-1237	
Slate						1237-1270	
Sand						1270-1291	
Slate						1291-1357	
Sand						1357-1445	
Gritty Black Slate						1445-1452	
Sand						1452-1490	
Black Site						1490-1508	
Sandy Lime						1508-1522	
Black						1522-1530	
Sand Limey						1530-1540	
Slate						1540-1553	
Lime and Sand						1553-1575	
Black						1575-1615	
Green Sand						1615-1628	
Gray Sand						1628-1643	
Brake						1643-1647	
Sand						1647---	
Showing oil						1654---	
Slate						1670-1672 $\frac{1}{2}$	

*Dry Hole Please send instruction for plugging as soon as possible*

*Kuehn x Schultz  
G. S. Kuehn*

12/22/2023

METT RECORD

Date....., 19.....

APPROVED....., Owner

By..... (Title)

B-3

STATE OF WEST VIRGINIA  
DEPARTMENT OF MINES  
OIL AND GAS DIVISION

### INSPECTOR'S PLUGGING REPORT

Permit No. W00-220-P

Well No. 1.


COMPANY S.V.Kuhn & W.A. Shultz ADDRESS RFD #3-27th Avenue  
Parkersburg W. Va.  
 FARM Luella Ault DISTRICT Union COUNTY Wood

Filling Material Used Clay

Liner	Location	Amount	Packer	Location			
PLUGS USED AND DEPTH PLACED			BRIDGES		CASING AND TUBING		
CEMENT-THICKNESS	WOOD-SIZE	LEAD	CONSTRUCTION-LOCATION		RECOVERED	SIZE	LOST

Drillers' Names W.H. Wingrove & P.F. Wingrove

Remarks: They filled about 30ft while I was there they was in to much of a hurry bridged it twice but they nocked it out and was going good when I left.



6-27-47.  
DATE I hereby certify I visited the above well on this date.

*Geo E. Smith*  
DISTRICT WELL INSPECTOR  
**12/22/2023**



STATE OF WEST VIRGINIA  
DEPARTMENT OF MINES  
OIL AND GAS DIVISION

## INSPECTOR'S WELL REPORT

Permit No. \_\_\_\_\_

Oil or Gas Well  
(KIND) \_\_\_\_\_

Company _____ Address _____ Farm _____ Well No. _____ District _____ County _____ Drilling commenced _____ Drilling completed _____ Total depth _____ Date shot _____ Depth of shot _____ Initial open flow _____ /10ths Water in _____ Inch Open flow after tubing _____ /10ths Merc. in _____ Inch Volume _____ Cu. Ft. Rock pressure _____ lbs. _____ hrs. Oil _____ bbls., 1st 24 hrs. Fresh water _____ feet _____ feet Salt water _____ feet _____ feet	CASING AND TUBING  Size 16 13 10 8¼ 6½ 5 3/16 3 2 Liners Used	USED IN DRILLING	LEFT IN WELL	PACKERS  Kind of Packer _____ Size of _____ Depth set _____ Perf. top _____ Perf. bottom _____ Perf. top _____ Perf. bottom _____
CASING CEMENTED _____ SIZE _____ No. FT. _____ Date _____				
COAL WAS ENCOUNTERED AT _____ FEET _____ INCHES				
_____ FEET _____ INCHES FEET _____ INCHES				
_____ FEET _____ INCHES FEET _____ INCHES				

Drillers' Names \_\_\_\_\_

Remarks: \_\_\_\_\_

DATE \_\_\_\_\_

DISTRICT WELL INSPECTOR

12/22/2023

B-4

STATE OF WEST VIRGINIA  
DEPARTMENT OF MINES  
OIL AND GAS DIVISION

INSPECTOR'S PLUGGING REPORT

Permit No. W00-220-P Well No. 1.  
COMPANY S.V.Kuhn & W.A.Shultz ADDRESS RFD#3 27 Avenue Parkersburg W.Va.  
FARM Iuella Ault DISTRICT Union COUNTY Wood

Filling Material Used Clay

Liner Location Amount Packer Location


PLUGS USED AND DEPTH PLACED			BRIDGES	CASING AND TUBING		
CEMENT-THICKNESS	WOOD-SIZE	LEAD	CONSTRUCTION-LOCATION	RECOVERED	SIZE	LOST
1620 to 1610				1158'	5.3/16	

Drillers' Names W.H. Wingrove P.F. Wingrove

Remarks: They were pulling on the 6.5/8 casing while I was there.

7-2-47.  
DATE

I hereby certify I visited the above well on this date.



Geo E. Smith  
DISTRICT WELL INSPECTOR

12/22/2023

STATE OF WEST VIRGINIA  
DEPARTMENT OF MINES  
OIL AND GAS DIVISION

## INSPECTOR'S WELL REPORT

Permit No. \_\_\_\_\_ Oil or Gas Well \_\_\_\_\_  
(KIND)

	CASING AND TUBING	USED IN DRILLING	LEFT IN WELL	PACKERS
Company _____	Size _____			
Address _____	16 _____			Kind of Packer _____
Farm _____	13 _____			
Well No. _____	10 _____			Size of _____
District _____ County _____	8 1/4 _____			
Drilling commenced _____	6 5/8 _____			Depth set _____
Drilling completed _____ Total depth _____	5 3/16 _____			
Date shot _____ Depth of shot _____	3 _____			Perf. top _____
Initial open flow _____ /10ths Water in _____ Inch	2 _____			Perf. bottom _____
Open flow after tubing _____ /10ths Merc. in _____ Inch	Liners Used _____			Perf. top _____
Volume _____ Cu. Ft.				Perf. bottom _____
Rock pressure _____ lbs. _____ hrs.	CASING CEMENTED _____ SIZE _____ No. FT. _____ Date _____			
Oil _____ bbls., 1st 24 hrs.	COAL WAS ENCOUNTERED AT _____ FEET _____ INCHES			
Fresh water _____ feet _____ feet	_____ FEET _____ INCHES _____ FEET _____ INCHES			
Salt water _____ feet _____ feet	_____ FEET _____ INCHES _____ FEET _____ INCHES			

Drillers' Names \_\_\_\_\_

Remarks: \_\_\_\_\_

DATE \_\_\_\_\_

DISTRICT WELL INSPECTOR

12/22/2023



STATE OF WEST VIRGINIA  
DEPARTMENT OF MINES  
OIL AND GAS DIVISION

NOTICE OF INTENTION TO PLUG AND ABANDON WELL

(REQUIRED BY SECTION 9, ARTICLE 4, CHAPTER 22 OF THE CODE)

To THE DEPARTMENT OF MINES,  
Charleston, W. Va.

COAL OPERATOR OR COAL OWNER

ADDRESS

COAL OPERATOR OR COAL OWNER

ADDRESS

LEASE OR PROPERTY OWNER

ADDRESS

S. V. KUHN AND W. A. SHULTZ

NAME OF WELL OPERATOR

RFD #3 - 27th Avenue

Parkesburg, West Virginia

COMPLETE ADDRESS

June 24, 1947

19

WELL TO BE ABANDONED

Union

District

Wood

County

Well No. 1

Luella Ault

Farm

Gentlemen:—

CALL INSPECTOR GEORGE E. SMITH - SPENCER, W. VA. - TELEPHONE 795-W  
24 HOURS IN ADVANCE OF PLUGGING DATE.

The undersigned well operator is about to abandon the above described well and will commence the work of plugging and abandoning said well on the \_\_\_\_\_ day of \_\_\_\_\_, 19\_\_\_\_, (which date shall not be less than five days after the day on which this notice so mailed is received, or in due course should be received by the Department of Mines.)

This notice is given you in order that your respective representatives may be present at the plugging and filling of said well. You are further notified that whether you are represented or not represented the undersigned will proceed on that date, or shortly thereafter, to plug and fill said well in the manner required by Section 10, Article 4, Chapter 22 of the Code and given in detail on the reverse side of this notice, in "Work Order."

This notice is being mailed by registered mail to each of you at the above addresses on the above date.

Very truly yours,

S. V. KUHN AND W. A. SHULTZ

Well Operator.

12/22/2023



NOTE: Upon the abandonment of all wells drilled prior to June 1, 1929, a plat prepared by a competent engineer, showing the district and county in which the tract of land is located, the name and acreage of same, the names of the owners and adjacent tracts, and the location of the about to be abandoned well, determined by survey, and the courses and distances of such well from two permanent points or landmarks on said tract, shall be submitted with this notice.

(Over)

WOO-220-P

PERMIT NUMBER

PROPOSED MANNER OF PLUGGING AND FILLING WELL

(REQUIRED BY RULES AND REGULATIONS)

WEST VIRGINIA DEPARTMENT OF MINES  
OIL AND GAS DIVISION

WORK ORDER

Well to be plugged and filled as follows:

WORK ORDER PREPARED BY THE DEPARTMENT OF MINES

Total Depth 1672½'

Fill with red clay from bottom 1672½' to 1620'

Neat Cement 1620 - 1610'

5' crushed stone on cement sealing lower hole

SET A PERMANENT BRIDGE AT 1250'

2 sacks neat cement and 5' crushed stone on bridge

Fill with red clay to 1178' - 20' below 5-3/16" casing

Neat Cement 1178 - 1168'

5' crushed stone on cement

PULL 5-3/16" casing and

continue filling with red clay or other non-porous material to 900'

Neat Cement 900 - 890'

SET A PERMANENT BRIDGE AT 500'

2 sacks neat cement and 5' crushed stone on bridge

PULL 8-1/4" casing and

Continue filling with clay and cavings to surface

Erect marker such as is described in Rule 18, 1931 Regulations.

To the Department of Mines  
Coal Owner or Operator,  
Lease or Property Owner.

Gentlemen:

This "work order" is submitted for your approval and concurrence and unless notified of your disapproval or non-concurrence, the undersigned will proceed with the plugging and filling of said well in the above described manner on the date stated in the notice of intention to plug and abandon the said well on opposite side of this sheet.

Very truly yours,

Well Operator.

No objections have been filed by the coal owner or coal operator, or any available adjacent lease or property owners or interposed by the Department of Mines to the manner herein described for the plugging and filling of the well above mentioned. Therefore, the same is hereby approved this

12/22/2023

24th day of June, 1947, 19

DEPARTMENT OF MINES  
Oil and Gas Division

By: \_\_\_\_\_

NOTE: This "work order" shall be filed in triplicate, one copy for the files of the Department of Mines; one to be approved or corrected and returned to the well operator as his authority for plugging said well; and one for the well inspector.

STATE OF WEST VIRGINIA  
DEPARTMENT OF MINES  
OIL AND GAS DIVISION

AFFIDAVIT OF PLUGGING AND FILLING WELL

AFFIDAVIT SHOULD BE MADE IN TRIPPLICATE, ONE COPY MAILED TO THE DEPARTMENT, ONE COPY TO BE RETAINED BY THE WELL OPERATOR AND THE THIRD COPY (AND EXTRA COPIES IF REQUIRED) SHOULD BE MAILED TO EACH COAL OPERATOR AT THEIR RESPECTIVE ADDRESSES.

None COAL OPERATOR OR OWNER  
S. V. Kuhn & W. A. Shultz NAME OF WELL OPERATOR  
R #3, 27th Ave. Parkersburg, W. Va. COMPLETE ADDRESS  
Luellaault #1 WELL AND LOCATION 19  
Union District  
Wood County  
Well No. 1  
Luella Ault Farm  
STATE INSPECTOR SUPERVISING PLUGGING None


AFFIDAVIT

STATE OF WEST VIRGINIA,

County of Good } ss:

W. H. Wingrove and T. F. Wingrove  
being first duly sworn according to law depose and say that they are experienced in the work of plugging and filling oil and gas wells and were employed by S. V. Kuhn & W. A. Shultz, well operator, and participated in the work of plugging and filling the above well, that said work was commenced on the 17 day of June, 1947, and that the well was plugged and filled in the following manner:

SAND OR ZONE RECORD	FILLING MATERIAL			PLUGS USED	CASING		
	FORMATION	CONTENT	FROM TO		SIZE & KIND	CSG PULLED	CSG LEFT IN
Sand	Red Clay	1672½	1620	cement			
	Cement	1620-	1610				
	Crushed stone on cement sealing lower hole permanent bridge at 1250						
	2 sacks neat cement and crushed stone on bridge						
	Red Clay	1178					
	neat cement	1178-	1168				
	Crushed stone on cement						5 3/16
	Red Clay		900				
	Neat cement	900	890				
	Permanent bridge at 500						8 ¼
2 sacks neat cement and crushed stone on bridge							
Filled with clay to surface							
Marker erected							
COAL SEAMS	DESCRIPTION OF MONUMENT						
(NAME)							
(NAME)							
(NAME)							
(NAME)							



and that the work of plugging and filling said well was completed on the July 5- day of \_\_\_\_\_, 1947.

And further deponents saith not.

Sworn to and subscribed before me this 5th day of Nov., 1947

W. H. Wingrove  
T. F. Wingrove 12/22/2023  
W. H. Mansley  
Notary Public.

Permit No. Woo-220-P

My commission expires: Nov. 3-1951

*OK*

**AFFIDAVIT OF PLUGGING AND FILLING WELL**

AFFIDAVIT SHOULD BE MADE IN TRIPPLICATE. ONE COPY MAILED TO THE DEPARTMENT, ONE COPY TO BE RETAINED BY THE WELL OPERATOR AND THE THIRD COPY (AND EXTRA COPIES IF REQUIRED) SHOULD BE MAILED TO EACH OF THE OPERATOR AT THEIR RESPECTIVE ADDRESSES.

NAME OF WELL OPERATOR: W. V. Smith  
 ADDRESS: 111 E. 1st St., Parkersburg, W. Va.  
 WELL AND LOCATION: 10  
 COUNTY: Wood  
 LEASE OR PROPERTY OWNER: W. V. Smith  
 ADDRESS: 111 E. 1st St., Parkersburg, W. Va.  
 STATE INSPECTOR SUPERVISING IT BEING: W. V. Smith

**AFFIDAVIT**

STATE OF WEST VIRGINIA

County of Wood

I, W. V. Smith, do hereby depose and say that I am experienced in the work of plugging and filling of oil and gas wells and were employed by W. V. Smith well operator and participated in the work of plugging and filling the above well, that said work was commenced on the 10 day of 19, and that the well was plugged and filled in the following manner:

DEPTH OF RECORD	FORMATION	FILLING MATERIAL	PLUG SET	CASING
0-10	Shale	Red clay	1000	
10-20	Shale	1000-1010 Cement	1000	
20-30	Shale	1000-1010 Cement	1000	
30-40	Shale	1000-1010 Cement	1000	
40-50	Shale	1000-1010 Cement	1000	
50-60	Shale	1000-1010 Cement	1000	
60-70	Shale	1000-1010 Cement	1000	
70-80	Shale	1000-1010 Cement	1000	
80-90	Shale	1000-1010 Cement	1000	
90-100	Shale	1000-1010 Cement	1000	

and that the work of plugging and filling said well was completed on the 10 day of 19, and further deponees said well.

12/22/2023

Sworn to and subscribed before me this 10 day of 19.

Notary Public  
 Board No. 1000

WV

E-6


Parkersburg W Va  
R 3 27th Ave  
April 1 1947

Mr G R Spindler

Dear Sir:

Enclosed is permit No W 00-220  
to drill Well No 1 on Fuella Ault farm  
Due to weather conditions and  
difficulty of reaching location, the  
contractor is only partially moved  
onto this location. Would you  
please extend this permit.

Yours truly  
W. A. Shultz





E-7

September 26, 1947

S. V. Kuhn & W. A. Shultz  
RFD #3 - 27th Avenue  
Parkersburg, West Virginia

Gentlemen:

We are in receipt of the original permit WOO-220-P issued to you on June 24, 1947 for the plugging of Well No. 1 on the Luella Ault Farm, Union District, Wood County, which we assume was returned to us to take the place of an affidavit of plugging.

This will not be sufficient. It will be necessary to file one copy of Form OG-8 (several are enclosed) and show the exact manner in which you plugged the well, then sign or rather have W. H. Wingrove and V. F. F. Wingrove sign it before a Notary Public, and return this to us.

Very truly yours,

Administrative Assistant  
OIL AND GAS DIVISION

MG:g  
encl

P. S. The Work Order is enclosed for your files.

CNH

12/22/2023