

NOTICE OF PROPOSED LOCATION OF OIL AND GAS WELL
(REQUIRED BY SECTION 2, CHAPTER 22, CODE 1931)
WEST VIRGINIA DEPARTMENT OF MINES
OIL AND GAS SECTION

To THE DEPARTMENT OF MINES,
Charleston, W. Va.

NONE
COAL OPERATOR OR COAL OWNER

G. C. ALLEMAN OIL CO.
NAME OF WELL OPERATOR

ADDRESS

701 Lexington Ave. Vienna, W. VA.
COMPLETE ADDRESS

COAL OPERATOR OR COAL OWNER

October 25, 1947, 193

ADDRESS

Walker District

OWNER OF MINERAL RIGHTS

Wood County

ADDRESS

Well No. 5 39°15'
81°15'

Thomas & Dora Heckert Farm

GENTLEMEN:

The undersigned well operator is entitled to drill upon the above named farm or tract of land for oil and gas, having fee title thereto, (or as the case may be) under grant or lease dated _____

SEE FORMS IN YOUR OFFICE, made by Thomas & Dora Heckert, to

G. C. Alleman, and recorded on the _____ day

of _____, in the office of the County Clerk for said County in

Book _____, page _____.

The enclosed plat was prepared by a competent engineer and shows the proposed location of a well to be drilled for oil and gas by the undersigned well operator on the farm and in the Magisterial District and County above named, determined by survey and courses and distances from two permanent points, or land marks.

The undersigned well operator is informed and believes there are no coal operators operating beds of coal beneath said farm or tract of land on which said well is located, or within 500 feet of the boundaries of the same, who have mapped their workings and filed their maps as required by law, excepting the coal operators or coal owners (if any) above named as addressees.

The above named coal operators or coal owners (if any) are notified that any objections they may desire to make to such proposed location, or which they are required to make by Section 3 of said Code, if the drilling of a well at said proposed location will cause a dangerous condition in or about their respective coal mines, must be received by, or filed with the Department of Mines within ten* days from the receipt of a copy of this notice and accompanying plat by said Department. Said coal operators are further notified that forms for use in making such objections will be furnished to them by the Department of Mines promptly on request and that all such objections must set forth as definitely as is reasonably possible the ground or grounds on which such objections are based and indicate the direction and distance the proposed location should be moved to overcome same.

(The next paragraph is to be completed only in Department's copy.)

Copies of this notice and the enclosed plat were mailed by registered mail, or delivered to the above named coal operators or coal owners at their above shown respective address _____ day _____ before, or on the same day with the mailing or delivery of this copy to the Department of Mines at Charleston, West Virginia.


Very truly yours, G. C. Alleman Oil Co.

By L. G. Homer
WELL OPERATOR

2906-7th St.
STREET

Address of Well Operator } Parkersburg
CITY OR TOWN

W. Va.
STATE



12/15/2023

*Section 3 If no such objections be filed, or be found by the department of mines, within said period of ten days from the receipt of said notice and plat by the department of mines, to said proposed location, the department shall forthwith issue to the well operator a drilling permit reciting the filing of such plat, that no objections have been made by the coal operators to the location, or found thereto by the department, and that the same is approved and the well operator authorized to proceed to drill at said location.

NOTICE OF PROPOSED LOCATION OF OIL AND GAS WELL
WEST VIRGINIA DEPARTMENT OF MINES
OIL AND GAS SECTION

To the Department of Mines
Charleston, W. Va.

NAME OF WELL OPERATOR

WELL NO.

NAME OF WELL LOCATION

LOCAL OPERATOR OR WELL NUMBER

PROPOSED LOCATION

ADDRESS

PROPOSED LOCATION

LOCAL OPERATOR OR WELL NUMBER

PROPOSED LOCATION

ADDRESS

PROPOSED LOCATION

LOCAL OPERATOR OR WELL NUMBER

PROPOSED LOCATION

ADDRESS

PROPOSED LOCATION

LOCAL OPERATOR OR WELL NUMBER

LOCAL OPERATOR OR WELL NUMBER

LOCAL OPERATOR OR WELL NUMBER

LOCAL OPERATOR OR WELL NUMBER

LOCAL OPERATOR OR WELL NUMBER

LOCAL OPERATOR OR WELL NUMBER

LOCAL OPERATOR OR WELL NUMBER

LOCAL OPERATOR OR WELL NUMBER

LOCAL OPERATOR OR WELL NUMBER

LOCAL OPERATOR OR WELL NUMBER

LOCAL OPERATOR OR WELL NUMBER

LOCAL OPERATOR OR WELL NUMBER

LOCAL OPERATOR OR WELL NUMBER

LOCAL OPERATOR OR WELL NUMBER

LOCAL OPERATOR OR WELL NUMBER

LOCAL OPERATOR OR WELL NUMBER

LOCAL OPERATOR OR WELL NUMBER

LOCAL OPERATOR OR WELL NUMBER

LOCAL OPERATOR OR WELL NUMBER

LOCAL OPERATOR OR WELL NUMBER

LOCAL OPERATOR OR WELL NUMBER

LOCAL OPERATOR OR WELL NUMBER

LOCAL OPERATOR OR WELL NUMBER

LOCAL OPERATOR OR WELL NUMBER

LOCAL OPERATOR OR WELL NUMBER

LOCAL OPERATOR OR WELL NUMBER

LOCAL OPERATOR OR WELL NUMBER

LOCAL OPERATOR OR WELL NUMBER

LOCAL OPERATOR OR WELL NUMBER

LOCAL OPERATOR OR WELL NUMBER

LOCAL OPERATOR OR WELL NUMBER

LOCAL OPERATOR OR WELL NUMBER

LOCAL OPERATOR OR WELL NUMBER

LOCAL OPERATOR OR WELL NUMBER

LOCAL OPERATOR OR WELL NUMBER

LOCAL OPERATOR OR WELL NUMBER

LOCAL OPERATOR OR WELL NUMBER

LOCAL OPERATOR OR WELL NUMBER

LOCAL OPERATOR OR WELL NUMBER

LOCAL OPERATOR OR WELL NUMBER

LOCAL OPERATOR OR WELL NUMBER

LOCAL OPERATOR OR WELL NUMBER

LOCAL OPERATOR OR WELL NUMBER

LOCAL OPERATOR OR WELL NUMBER

LOCAL OPERATOR OR WELL NUMBER

LOCAL OPERATOR OR WELL NUMBER

LOCAL OPERATOR OR WELL NUMBER

LOCAL OPERATOR OR WELL NUMBER

LOCAL OPERATOR OR WELL NUMBER

LOCAL OPERATOR OR WELL NUMBER

LOCAL OPERATOR OR WELL NUMBER

LOCAL OPERATOR OR WELL NUMBER

LOCAL OPERATOR OR WELL NUMBER

LOCAL OPERATOR OR WELL NUMBER

LOCAL OPERATOR OR WELL NUMBER

LOCAL OPERATOR OR WELL NUMBER

LOCAL OPERATOR OR WELL NUMBER

LOCAL OPERATOR OR WELL NUMBER

LOCAL OPERATOR OR WELL NUMBER

LOCAL OPERATOR OR WELL NUMBER

LOCAL OPERATOR OR WELL NUMBER

LOCAL OPERATOR OR WELL NUMBER

LOCAL OPERATOR OR WELL NUMBER

LOCAL OPERATOR OR WELL NUMBER

LOCAL OPERATOR OR WELL NUMBER

12/15/2023

A-10

November 7, 1947

G. C. Alleman Oil Company
701 Lexington Avenue
Vienna, West Virginia

Gentlemen:

Enclosed is permit WOO-240 to drill Well
No. 5 on the Thomas and Dora Heckert Farm, Walker
District, Wood County.

Very truly yours,

Administrative Assistant
OIL AND GAS DIVISION

CHH:K
Encl-2

CC: Inspector G. E. Smith

12/15/2023

A-11

March 15, 1948

G. C. Alleman Oil Company
Box 2182
Vienna, West Virginia

Gentlemen:

We have never received the affidavit of plugging Well No. 5 on the Thomas & Dora Heckert Farm, Walkers District, Wood County which you advised Inspector Howard had been sent to us.

Forms OG-8 are enclosed. Please file one copy for the above well as soon as possible.

Very truly yours,

Administrative Assistant
OIL AND GAS DIVISION

MG:g
encl

cc: O. C. Howard, Inspector

12/15/2023

B-1



STATE OF WEST VIRGINIA
DEPARTMENT OF MINES
OIL AND GAS DIVISION

Elizabeth

WELL RECORD

Permit No. W00-240

Oil or Gas Well DRY

Company G. C. ALLEMAN OIL COMPANY
 Address BOX 2182 VIENNA, W. Va.
 Farm THOMAS & DORA HECKERT Acres 53
 Location (waters) WALKERS CREEK
 Well No. 5 Elev. 705
 District WALKERS County WOOD
 The surface of tract is owned in fee by THOMAS & DORA HECKERT
 Address EATONS. W. Va.
 Mineral rights are owned by THOMAS & DORA HECKERT
 Address EATONS. W. Va.
 Drilling commenced DEC-4-47
 Drilling completed DEC-27-47
 Date Shot _____ From _____ To _____
 With _____
 Open Flow _____ /10ths Water in _____ Inch
 _____ /10ths Merc. in _____ Inch
 Volume _____ Cu. Ft.
 Rock Pressure _____ lbs. _____ hrs.
 Oil _____ bbls., 1st 24 hrs.
 Fresh water _____ feet _____ feet
 Salt water 258 feet _____ feet

Casing and Tubing	Used in Drilling	Left in Well	Packers
Size			
16			Kind of Packer _____
13			
10			Size of _____
8 1/4			
6 5/8	160		Depth set _____
5 3/16	280		
3			Perf. top _____
2			Perf. bottom _____
Liners Used			Perf. top _____
			Perf. bottom _____

CASING CEMENTED _____ SIZE _____ No. Ft. _____ Date _____
 COAL WAS ENCOUNTERED AT _____ FEET _____ INCHES
 _____ FEET _____ INCHES FEET _____ INCHES
 _____ FEET _____ INCHES FEET _____ INCHES

Formation	Color	Hard or Soft	Top	Bottom	Oil, Gas or Water	Depth Found	Remarks
clay	light	soft		7			
shale	yellow	soft	7	18			
shale	red	soft	18	23			
shale	blue	soft	23	35			
shale	red	soft	35	45			
stone	blue	hard	45	60			
shale	red	soft	60	65			
shale	blue	hard	65	80			
shale	red	soft	80	90			
shale	blue	hard	90	100			
shale	red	soft	100	105			
stone	blue	hard	105	117			
shale	red	soft	117	122			
stone	blue	hard	122	127			
shale	red	soft	127	148			
shale	blue	soft	148	152			
stone	blue	hard	152	165			
shale	red	soft	165	185			
stone	gray	hard	185	196			
shale	red	soft	196	201			
shale	blue	hard	201	216			
lime	gray	hard	216	225			
stone	gray	hard	225	235			
shale	red	hard	235	245			
stone	gray	hard	245	260	salt water	258	
shale	red	hard	260	295			
shale	blue	hard	295	299			
sand stone	gray	hard	299	316			
shale	blue	hard	316	355			
shale	red	hard	355	367			
shale	blue	hard	367	395			
shale	red	hard	395	427			
shale	blue	hard	427	447			
shale	blue	soft	447	452			
shale	blue	hard	452	504			
shale	red	hard	504	510			
shale	blue	hard	510	517			
sand	blue	hard	517	538			
lime	gray	hard	538	546			



B-2

STATE OF WEST VIRGINIA
DEPARTMENT OF MINES
OIL AND GAS DIVISION

INSPECTOR'S PLUGGING REPORT

Permit No. No. 240 P Well No. 5-

COMPANY G. C. Allman ADDRESS Vienna W. Va.

FARM Thomas S DISTRICT Walker COUNTY Wood

Filling Material Used _____

Liner Location Amount Packer Location

PLUGS USED AND DEPTH PLACED			BRIDGES	CASING AND TUBING		
CEMENT-THICKNESS	WOOD-SIZE	LEAD	CONSTRUCTION-LOCATION	RECOVERED	SIZE	LOST
<u>Completed Jan</u>			<u>12-1948</u>			

Drillers' Names _____

Remarks: _____



3/6-1948
DATE

I hereby certify I visited the above well on this date.

Al Howard

DISTRICT WELL INSPECTOR
12/15/2023

STATE OF WEST VIRGINIA
DEPARTMENT OF MINES
OIL AND GAS DIVISION

INSPECTOR'S WELL REPORT

Permit No. _____

Oil or Gas Well _____
(KIND)

Company _____ Address _____ Farm _____ Well No. _____ District _____ County _____ Drilling commenced _____ Drilling completed _____ Total depth _____ Date shot _____ Depth of shot _____ Initial open flow _____ /10ths Water in _____ Inch Open flow after tubing _____ /10ths Merc. in _____ Inch Volume _____ Cu. Ft. Rock pressure _____ lbs. _____ hrs. Oil _____ bbls., 1st 24 hrs. Fresh water _____ feet _____ feet Salt water _____ feet _____ feet	CASING AND TUBING Size 16 13 10 8 1/4 6 5/8 5 3/16 3 2 Liners Used	USED IN DRILLING	LEFT IN WELL	PACKERS Kind of Packer _____ Size of _____ Depth set _____ Perf. top _____ Perf. bottom _____ Perf. top _____ Perf. bottom _____
CASING CEMENTED _____ SIZE _____ No. FT. _____ Date _____				
COAL WAS ENCOUNTERED AT _____ FEET _____ INCHES				
_____ FEET _____ INCHES _____ FEET _____ INCHES				
_____ FEET _____ INCHES _____ FEET _____ INCHES				

Drillers' Names _____

Remarks: _____

DATE _____

DISTRICT WELL INSPECTOR

12/15/2023



PROPOSED MANNER OF PLUGGING AND FILLING WELL

(REQUIRED BY RULES AND REGULATIONS)

WEST VIRGINIA DEPARTMENT OF MINES

OIL AND GAS DIVISION

WORK ORDER

Well to be plugged and filled as follows:

Well to be filled from bottom (546 feet) up to (510 feet) with cement, with wood plug shoved down in top of cement. Well to be filled from this point with clay up to (322 feet) and with cement to (290 feet) useing the wood plug. Well to be filled from this point with clay up to (265 feet) and with cement to (240 feet) useing the wood plug, from there to four feet from top with clay, placing cement marker according to the code.

Faint mirrored text from the reverse side of the page, including "NOTICE OF INTENTION TO PLUG AND ABANDON WELL" and "DEPARTMENT OF MINES".

To the Department of Mines
Coal Owner or Operator,
Lease or Property Owner.

Gentlemen:

This "work order" is submitted for your approval and concurrence and unless notified of your disapproval or non-concurrence, the undersigned will proceed with the plugging and filling of said well in the above described manner on the date stated in the notice of intention to plug and abandon the said well on opposite side of this sheet.

Very truly yours,

G. C. ALLEMAN Partner
Well Operator.

No objections have been filed by the coal owner or coal operator, or any available adjacent lease or property owners or interposed by the Department of Mines to the manner herein described for the plugging and filling of the well above mentioned. Therefore, the same is hereby approved this 5th day

of January, 19 48.

DEPARTMENT OF MINES 12/15/2023
Oil and Gas Division

By: C N Hall

NOTE: This "work order" shall be filed in triplicate, one copy for the files of the Department of Mines; one to be approved or corrected and returned to the well operator as his authority for plugging said well; and one for the well inspector.

B-9

FORM OG-9

STATE OF WEST VIRGINIA
DEPARTMENT OF MINES
OIL AND GAS DIVISION

NOTICE OF INTENTION TO PLUG AND ABANDON WELL

(REQUIRED BY SECTION 9, ARTICLE 4, CHAPTER 22 OF THE CODE)

To THE DEPARTMENT OF MINES,
Charleston, W. Va.

G. C. ALLEMAN OIL CO.

COAL OPERATOR OR COAL OWNER

NAME OF WELL OPERATOR

BOX 2182 VIENNA W. Va.

ADDRESS

COMPLETE ADDRESS

JANUARY 7 1948

COAL OPERATOR OR COAL OWNER

WELL TO BE ABANDONED

WALKERS

District

ADDRESS

WOOD

County

THOMAS & DORA HECKERT

LEASE OR PROPERTY OWNER

Well No. 5

EATONS W. Va.

ADDRESS

THOMAS & DORA HECKERT

Farm

Gentlemen:—


The undersigned well operator is about to abandon the above described well and will commence the

work of plugging and abandoning said well on the 7th day of JANUARY, 1948,
(which date shall not be less than five days after the day on which this notice so mailed is received, or in
due course should be received by the Department of Mines.)

This notice is given you in order that your respective representatives may be present at the plugging
and filling of said well. You are further notified that whether you are represented or not represented the
undersigned will proceed on that date, or shortly thereafter, to plug and fill said well in the manner
required by Section 10, Article 4, Chapter 22 of the Code and given in detail on the reverse side of this
notice, in "Work Order."

This notice is being mailed by registered mail to each of you at the above addresses on the above date.

Very truly yours,



G. C. ALLEMAN

Partner
Well Operator.

NOTE: Upon the abandonment of all wells drilled prior to June 1, 1929, a plat prepared by a competent
engineer, showing the district and county in which the tract of land is located, the name and acreage of same,
the names of the owners and adjacent tracts, and the location of the about to be abandoned well, determined
by survey, and the courses and distances of such well from two permanent points or landmarks on said tract, shall
be submitted with this notice.

(Over)

WOO-240 -P PERMIT NUMBER

12/15/2023

BID

STATE OF WEST VIRGINIA
DEPARTMENT OF MINES
OIL AND GAS DIVISION

AFFIDAVIT OF PLUGGING AND FILLING WELL

AFFIDAVIT SHOULD BE MADE IN TRIPPLICATE, ONE COPY MAILED TO THE DEPARTMENT, ONE COPY TO BE RETAINED BY THE WELL OPERATOR AND THE THIRD COPY (AND EXTRA COPIES IF REQUIRED) SHOULD BE MAILED TO EACH COAL OPERATOR AT THEIR RESPECTIVE ADDRESSES.

COAL OPERATOR OR OWNER
ADDRESS
COAL OPERATOR OR OWNER
ADDRESS
THOMAS & DORA HECKERT
LEASE OR PROPERTY OWNER
EATONS, W.Va.
ADDRESS

G. C. ALLEMAN OIL CO.
NAME OF WELL OPERATOR
BOX 2182 VIENNA, W.Va.
COMPLETE ADDRESS
19
WELL AND LOCATION
WALKERS District
WOOD County
Well No. 5
THOMAS & DORA HECKERT Farm

STATE INSPECTOR SUPERVISING PLUGGING.....

AFFIDAVIT

STATE OF WEST VIRGINIA,
County of WOOD } ss:

R R Jones and *Jacob H Mellinger*
being first duly sworn according to law depose and say that they are experienced in the work of plugging and filling oil and gas wells and were employed by G. C. ALLEMAN OIL CO., well operator, and participated in the work of plugging and filling the above well, that said work was commenced on the 7th day of _____, 19 48, and that the well was plugged and filled in the following manner:

SAND OR ZONE RECORD	FILLING MATERIAL			PLUGS USED	CASING		
	FORMATION	CONTENT	FROM		TO	SIZE & KIND	CSG PULLED
SAND	CEMENT	510	546	36ft CEMENT			
SHALES	CLAY	322	510		380	60 APPROXIMATE	
SAND	CEMENT	290	322	32ft CEMENT			
SHALES	CLAY	265	290				
STONE GRAY	CEMENT	240	265	25ft CEMENT			
SHALES	CLAY	4	240				
	CEMENT MARKER		4				
COAL SEAMS							
(NAME)				DESCRIPTION OF MONUMENT			
(NAME)				10 inch pipe and cement from 4ft			
(NAME)				below surface to 3ft above, with			
(NAME)				name plate in top marked. G. C.			
(NAME)				ALLEMAN OIL CO. HECKERT #5 JAN. 12-48			

and that the work of plugging and filling said well was completed on the 12th day of JANUARY, 19 48.

And further deponents saith not.

Sworn to and subscribed before me this 31st day of March 19 48.

R R Jones
Jacob H Mellinger
Thomas R. Healy
Notary Public.

12/15/2023

My commission expires: June 4, 1948

Permit No. WOO-240-7

AFFIDAVIT OF PLUGGING AND FILLING WELL

AFFIDAVIT SHOULD BE MADE IN TRIPPLICATE. ONE COPY MAILED TO THE DEPARTMENT, OWNER, TO BE RETURNED BY THE WELL OPERATOR AND THE OTHER COPY (AND EXTRA COPIES IF REQUIRED) SHOULD BE MAILED TO EACH LOCAL OPERATOR AT THEIR RESPECTIVE ADDRESSES.

NAME OF WELL OPERATOR: G. C. ALLEN - OIL CO.
 COUNTY: BOYD
 WELL AND LOCATION: [REDACTED]
 DATE: [REDACTED]

STATE INSPECTOR SUPERVISING PLUGGING: [REDACTED]

AFFIDAVIT

STATE OF WEST VIRGINIA, County of BOYD
 I, [REDACTED], being first duly sworn according to law depose and say that they are experienced in the work of plugging and filling of gas wells and were employed by G. C. ALLEN - OIL CO. and participated in the work of plugging and filling the above well, that work was commenced on the [REDACTED] day of [REDACTED], 19[REDACTED], and that the well was plugged and filled in the following manner:

SAND OR SOIL REPORT	PLUGGING MATERIAL	DEPTH IN FEET	THICKNESS IN FEET	REMARKS
SAND	CEMENT	510	545	
SHALES	CLAY	525	510	
SAND	CEMENT	530	528	
SHALES	CLAY	535	530	
STONE GRAY	CEMENT	540	535	
SHALES	CLAY	545	540	
	CEMENT MORTAR	5		

DESCRIPTION OF MORTAR: 1 1/2 inch size and cement from 415 below surface to 417 above, size same pipe in top marker, G. C. ALLEN OIL CO. MARKET AS 12. 19[REDACTED]

and that the work of plugging and filling and well was completed on the [REDACTED] day of [REDACTED], 19[REDACTED].

And further deponent says not [REDACTED]

Sworn to and subscribed before me this [REDACTED] day of [REDACTED], 19[REDACTED].

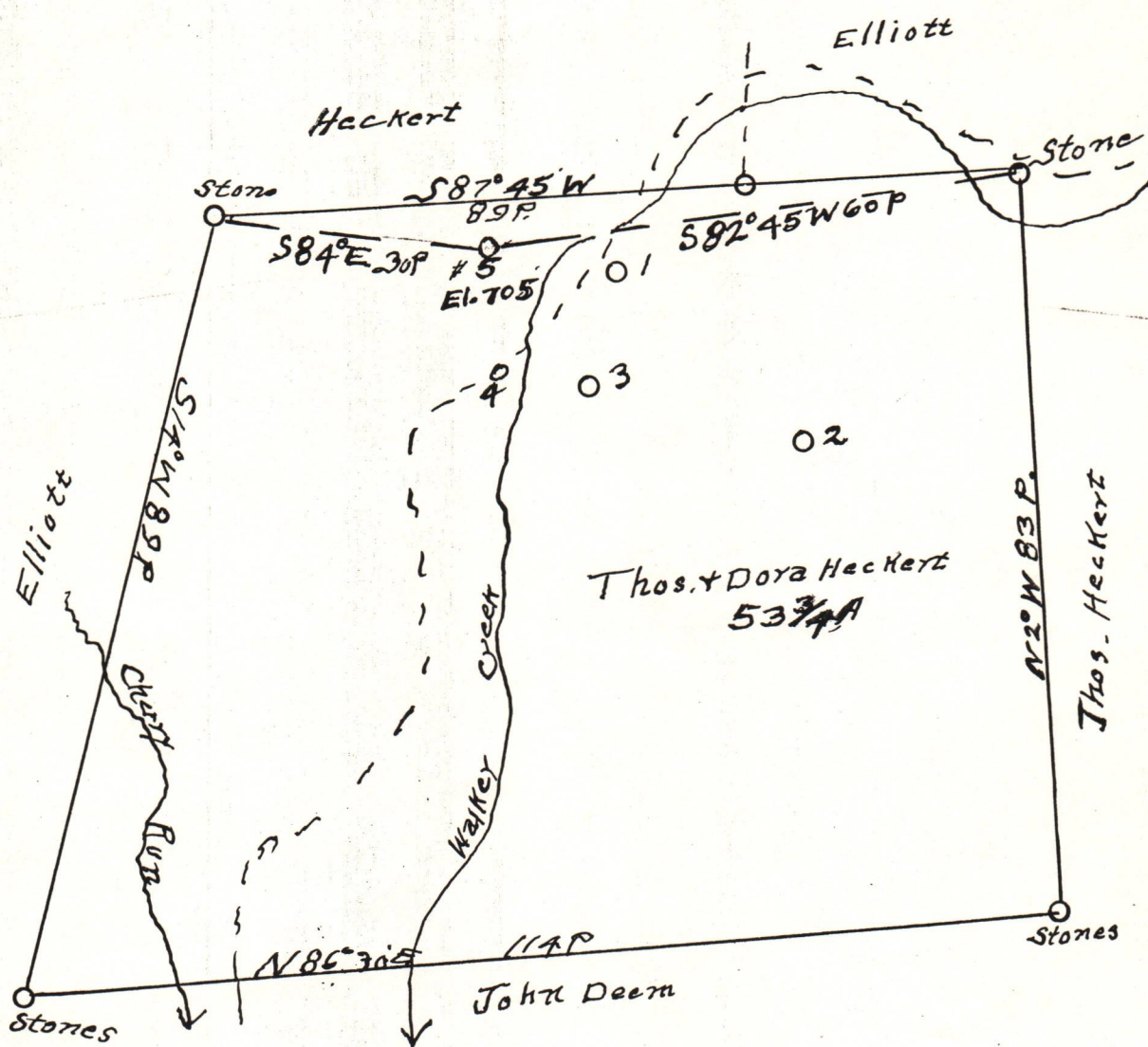
My commission expires [REDACTED]

Notary Public
 Permit No. [REDACTED]

12/15/2023

Latitude 39° 15'

Longitude 81° 15'



New Location
 Drill Deeper
 Abandonment

Company G.C. Allaman Oil Co.

Address Via Aza WVA.

Farm Thos & Dora Heckert

Tract _____ Acres 53 3/4 Lease No. _____

Well (Farm) No. 5 Serial No. _____

Elevation (Spirit Level) 705 ft.

Quadrangle Elizabeth

County Wood District Walker

Engineer J.E. Anderson, Wood Co

Engineer's Registration No. Surveyor

File No. _____ Drawing No. _____

Date 10-25-47 Scale 1 in = 20 P.

STATE OF WEST VIRGINIA
 DEPARTMENT OF MINES
 OIL AND GAS DIVISION
 CHARLESTON

WELL LOCATION MAP

FILE NO. W00-240

12/15/2023

+ Denotes location of well on United States Topographic Maps, scale 1 to 62,500, latitude and longitude lines being represented by border lines as shown.

- Denotes one inch spaces on border line of original tracing.