

STATE OF WEST VIRGINIA  
DEPARTMENT OF MINES  
OIL AND GAS DIVISION

NOTICE OF PROPOSED LOCATION OF OIL AND GAS WELL

To THE DEPARTMENT OF MINES,  
Charleston, W. Va.

COAL OPERATOR OR COAL OWNER

ADDRESS

COAL OPERATOR OR COAL OWNER

ADDRESS

Godfrey L. Cabot, Inc.  
OWNER OF MINERAL RIGHTS  
Box 1473  
Charleston 25, West Virginia  
ADDRESS

UNITED CARBON COMPANY  
NAME OF WELL OPERATOR

Box 1913, Charleston 27, W. Va.  
COMPLETE ADDRESS

November 17, 19 48  
PROPOSED LOCATION

Steele District

Wood County

Well No. 2 39° 05'  
81° 35'

Godfrey L. Cabot, Inc. Farm

GENTLEMEN :

The undersigned well operator is entitled to drill upon the above named farm or tract of land for oil and gas, having fee title thereto, (or as the case may be) under grant or lease dated September 28, 1939, made by Godfrey L. Cabot, Inc., to United Carbon Company, and recorded on the 14th day of October 1939, in the office of the County Clerk for said County in Book 226, page 46.

The enclosed plat was prepared by a competent engineer and shows the proposed location of a well to be drilled for oil and gas by the undersigned well operator on the farm and in the Magisterial District and County above named, determined by survey and courses and distances from two permanent points, or land marks.

The undersigned well operator is informed and believes there are no coal operators operating beds of coal beneath said farm or tract of land on which said well is located, or within 500 feet of the boundaries of the same, who have mapped their workings and filed their maps as required by law, excepting the coal operators or coal owners (if any) above named as addressees.

The above named coal operators or coal owners (if any) are notified that any objections they may desire to make to such proposed location, or which they are required to make by Section 3 of said Code, if the drilling of a well at said proposed location will cause a dangerous condition in or about their respective coal mines, must be received by, or filed with the Department of Mines within ten\* days from the receipt of a copy of this notice and accompanying plat by said Department. Said coal operators are further notified that forms for use in making such objections will be furnished to them by the Department of Mines promptly on request and that all such objections must set forth as definitely as is reasonably possible the ground or grounds on which such objections are based and indicate the direction and distance the proposed location should be moved to overcome same.

(The next paragraph is to be completed only in Department's copy.)

Copies of this notice and the enclosed plat were mailed by registered mail, or delivered to the above named coal operators or coal owners at their above shown respective address \_\_\_\_\_ day \_\_\_\_\_ before, or on the same day with the mailing or delivery of this copy to the Department of Mines at Charleston, West Virginia.

Very truly yours,



Address of Well Operator }

UNITED CARBON COMPANY  
WELL OPERATOR  
Box 1913  
STREET  
Charleston 27  
CITY OR TOWN  
West Virginia  
STATE

12/15/2023

\*Section 3 . . . . If no such objections be filed or be found by the department of mines, within said period of ten days from the receipt of said notice and plat by the department of mines, to said proposed location, the department shall forthwith issue to the well operator a drilling permit reciting the filing of such plat, that no objections have been made by the coal operators to the location, or found thereto by the department, and that the same is approved and the well operator authorized to proceed to drill at said location.

271



STATE OF WEST VIRGINIA  
DEPARTMENT OF MINES  
OIL AND GAS DIVISION

NOTICE OF PROPOSED LOCATION OF OIL AND GAS WELL

To The Department of Mines,  
Charleston, W. Va.

UNITED CARBON COMPANY <small>NAME OF WELL OPERATOR</small>	 <small>COAL OPERATOR OR COAL OWNER</small>
Box 1913, Charleston 27, W. Va. <small>COMPLETE ADDRESS</small>	 <small>ADDRESS</small>
November 17, 1932 <small>PROPOSED LOCATION</small>	 <small>COAL OPERATOR OR COAL OWNER</small>
District	 <small>ADDRESS</small>
County	Godfrey J. Gabot, Inc. <small>OWNER OF MINERAL RIGHTS</small>
Well No. 2 81' 32'	Box 1478 Charleston 25, West Virginia <small>ADDRESS</small>
Farm	 <small>OPERATOR</small>

The undersigned well operator is entitled to drill upon the above named farm or tract of land for oil and gas having fee title thereto (or as the case may be) under grant or lease dated September 28, 1929 made by Godfrey J. Gabot, Inc. to United Carbon Company and recorded on the 14th day of October 1929 in the office of the County Clerk for said County in Book 282 page 48

The enclosed plat was prepared by a competent engineer and shows the proposed location of a well to be drilled for oil and gas by the undersigned well operator on the farm and in the Magisterial District and County above named, determined by survey and courses and distances from two permanent points or land marks

The undersigned well operator is informed and believes there are no coal operators operating upon or beneath said farm or tract of land on which said well is located or within 500 feet of the boundary of the same, who have mapped their workings and filed their maps as required by law, excepting the coal operators or coal owners (if any) above named as addressees.

The above named coal operator or coal owners (if any) are notified that any objections they may desire to make to such proposed location, or which they are required to make by Section 2 of said Code, if the drilling of a well at said proposed location will cause a dangerous condition in or about their respective coal mines, must be received by, or filed with the Department of Mines within ten days from the receipt of a copy of this notice and accompanying plat by said Department. Said coal operators are further notified that forms for use in making such objections will be furnished to them by the Department of Mines promptly on request and that all such objections must set forth as definitely as is reasonably possible the ground or grounds on which such objections are based and indicate the direction and distance the proposed location should be moved to overcome same.

(The next paragraph is to be completed only in Department's copy.)  
Copies of this notice and the enclosed plat were mailed by registered mail, or delivered to the above named coal operators or coal owners at their above shown respective addresses \_\_\_\_\_ day \_\_\_\_\_ before \_\_\_\_\_ on the same day with the mailing or delivery of this copy to the Department of Mines at Charleston, West Virginia.


Very truly yours,

UNITED CARBON COMPANY  
WELL OPERATOR

Box 1913  
STREET

Charleston 27  
CITY OR TOWN

West Virginia  
STATE



12/15/2023

Section 2. If in such location be filed or be found by the department of mines, within said period of ten days from the receipt of said notice and plat by the department of mines, to said proposed location, the department shall forthwith issue to the well operator a drilling permit, return the filing of such plat, that no objections have been made by the coal operators or land owners to the location, or found therein by the department, and that the same is approved and the well operator authorized to proceed to drill at said location.



A-10

# UNITED CARBON COMPANY

CARBON BLACKS, GASOLINE AND NATURAL GAS

UNITED CARBON BUILDING

CHARLESTON, WEST VIRGINIA

November 17, 1948


State of West Virginia  
Department of Mines  
Oil and Gas Division  
Charleston 5, West Virginia

Gentlemen:

We are enclosing a notice and plat showing the location of our Godfrey L. Cabot, Inc. Well No. 2 which we propose to drill for oil and gas purposes, situate on Pond Creek, Steele District, Wood County.

Very truly yours,

UNITED CARBON COMPANY



Assistant Engineer,

EGW:ml

Encl. 2



12/15/2023



5-113  
A-11  
November 29, 1948

United Carbon Company  
Box 1913  
Charleston, West Virginia

Gentlemen:

Enclosed is permit WCC-271 to drill Well  
No. 2 on the Godfrey L. Cabot, Inc. Farm, Steele  
District, Wood County.

Very truly yours,

Administrative Assistant  
OIL AND GAS DIVISION

CNH:K  
Encl-2

CC: Inspector G. G. Howard

12/15/2023



A-12


# UNITED CARBON COMPANY

CARBON BLACKS, GASOLINE AND NATURAL GAS

UNITED CARBON BUILDING

CHARLESTON, WEST VIRGINIA

May 13, 1949



State of West Virginia  
Department of Mines  
Oil and Gas Division  
Charleston 5, West Virginia

Attention: Mr. Arch J. Alexander, Chief

Gentlemen:

We are enclosing the record of our Godfrey  
L. Cabot, Inc. Well No. 2 in Steele District, Wood  
County, permit W00-271.

Very truly yours,

UNITED CARBON COMPANY

General Superintendent,

CBW:ml

Enclosure





B-1



STATE OF WEST VIRGINIA DEPARTMENT OF MINES OIL AND GAS DIVISION

Beukville

WELL RECORD

Permit No. W00-271

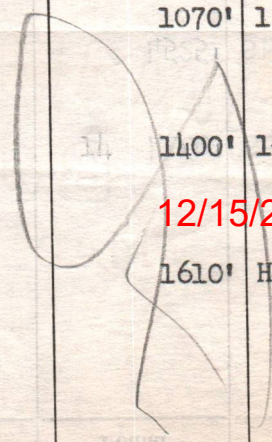
Oil or Gas Well Gas (KIND)

Company United Carbon Company
Address Box 1913, Charleston 27, W. Va.
Farm Godfrey L. Cabot, Inc. Acres 1142.94
Location (waters) Pond Creek
Well No. 2 (1582) Elev. 732.96' Gr. 16
District Steele County Wood
The surface of tract is owned in fee by Luther E. Sands
Address Rockport, W. Va.
Mineral rights are owned by Godfrey L. Cabot, Inc.
Box 1473 Address Charleston 25, W. Va.
Drilling commenced December 6, 1948
Drilling completed March 1, 1949
Date Shot 3-2-49 From 4805# To 4840#
With 90 qts. nitroglycerine
Open Flow 35/10ths Water in 7" 22# Inch
/10ths Merc. in Inch
Volume 2,552,000 Cu. Ft.
Rock Pressure 1340 lbs. 12 hrs.
Oil bbls., 1st 24 hrs.
Fresh water 90' 565 feet 1070 feet
Salt water 1400 feet 1610 feet

Table with columns: Casing and Tubing, Used in Drilling, Left in Well, Packers. Includes rows for Size, Kind of Packer, Size of, Depth set, Perf. top, Perf. bottom.

Table with columns: CASING CEMENTED, SIZE, No. Ft., Date. Includes rows for COAL WAS ENCOUNTERED AT, FEET, INCHES.

Main well log table with columns: Formation, Color, Hard or Soft, Top, Bottom, Oil, Gas or Water, Depth Found, Remarks. Includes geological descriptions and flow rates.



12/15/2023



B-2

Formation	Color	Hard or Soft	Top	Bottom	Oil, Gas or Water	Depth Found	Remarks
Slate & Shells			2230	2980			
Shale	Brown		2980	3025			
Slate & Shells			3025	3410			
Shale	Brown		3410	3490			
Slate & Shells			3490	3720			
Shale	Brown		3720	3790			
Slate & Shells			3790	3840			
Shale	Brown		3840	4060			
Slate	White		4060	4440	Gas	4160'	Show. No test.
Shale	Brown		4440	4470			
Slate			4470	4500			
Shale	Dark		4500	4660	Gas	4525'	Show. No test.
Shale	Black		4660	4695			
Corniferous Lime			4695	4805			
Oriskany Sand			4805	4840	Gas	4805-4809'	7/10W7" 1,142M
					Gas	4809-4812'	10/10W7" 1,364M
TOTAL DEPTH				4855'			
Filled up to				4840'			

12/15/2023

DEPARTMENT OF MINES  
STATE OF WEST VIRGINIA

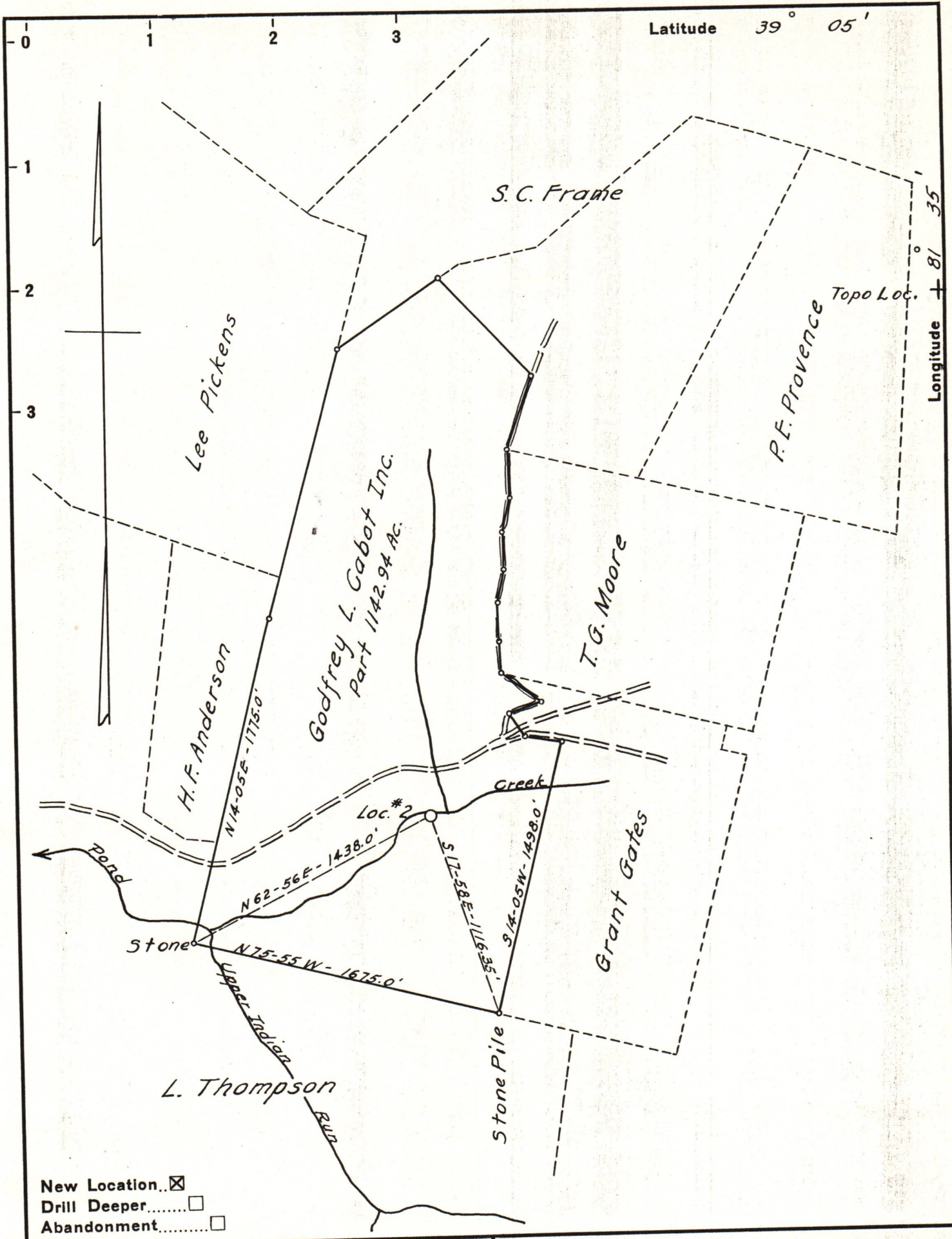
Date May 10, 1919

APPROVED UNITED CARBON COMPANY, Owner

By G.B. Wilson  
Gen. Supt., (Title)







Company United Carbon Co.  
 Address Charleston, W. Va.  
 Farm Godfrey L. Cabot Inc.  
 Tract \_\_\_\_\_ Acres 1142.94 Lease No. 3725  
 Well (Farm) No. 2 Serial No. 1582  
 Elevation (Spirit Level) 732.96 Gr.  
 Quadrangle Bellville  
 County Wood District Steele  
 Engineer E. Withrow  
 Engineer's Registration No. 1377 Ky.  
 File No. 97-D Drawing No. \_\_\_\_\_  
 Date 15 Nov. 1948 Scale 1" = 660'

STATE OF WEST VIRGINIA  
 DEPARTMENT OF MINES  
 OIL AND GAS DIVISION  
 CHARLESTON

**WELL LOCATION MAP**  
 FILE NO. Woo-271

12/15/2023

+ Denotes location of well on United States Topographic Maps, scale 1 to 62,500, latitude and longitude lines being represented by border lines as shown.  
 - Denotes one inch spaces on border line of original tracing.