



STATE OF WEST VIRGINIA
DEPARTMENT OF MINES
OIL AND GAS DIVISION

NOTICE OF PROPOSED LOCATION OF OIL AND GAS WELL

To THE DEPARTMENT OF MINES,
Charleston, W. Va.

COAL OPERATOR OR COAL OWNER	Godfrey L. Cabot, Inc., NAME OF WELL OPERATOR
ADDRESS	900 Union Bldg. Charleston, W. Va. COMPLETE ADDRESS
Not Operated COAL OPERATOR OR COAL OWNER	March 14, 1949 PROPOSED LOCATION
ADDRESS	Steele District
Godfrey L. Cabot, Inc., OWNER OF MINERAL RIGHTS	Wood County
900 Union Bldg. Charleston, W. Va. ADDRESS	Well No. 1, Serial No. 1300
	Benjamin Quick Farm

GENTLEMEN:

The undersigned well operator is entitled to drill upon the above named farm or tract of land for oil and gas, having fee title thereto, (or as the case may be) under grant or lease dated May 15, 1906, made by Benjamin Quick, to Godfrey L. Cabot, Inc., and recorded on the 23rd day of May, 1906, in the office of the County Clerk for said County in Book 140, page 323.

The enclosed plat was prepared by a competent engineer and shows the proposed location of a well to be drilled for oil and gas by the undersigned well operator on the farm and in the Magisterial District and County above named, determined by survey and courses and distances from two permanent points, or land marks.

The undersigned well operator is informed and believes there are no coal operators operating beds of coal beneath said farm or tract of land on which said well is located, or within 500 feet of the boundaries of the same, who have mapped their workings and filed their maps as required by law, excepting the coal operators or coal owners (if any) above named as addressees.

The above named coal operators or coal owners (if any) are notified that any objections they may desire to make to such proposed location, or which they are required to make by Section 3 of said Code, if the drilling of a well at said proposed location will cause a dangerous condition in or about their respective coal mines, must be received by, or filed with the Department of Mines within ten* days from the receipt of a copy of this notice and accompanying plat by said Department. Said coal operators are further notified that forms for use in making such objections will be furnished to them by the Department of Mines promptly on request and that all such objections must set forth as definitely as is reasonably possible the ground or grounds on which such objections are based and indicate the direction and distance the proposed location should be moved to overcome same.


(The next paragraph is to be completed only in Department's copy.)

Copies of this notice and the enclosed plat were mailed by registered mail, or delivered to the above named coal operators or coal owners at their above shown respective address _____ day _____ before, or on the same day with the mailing or delivery of this copy to the Department of Mines at Charleston, West Virginia.

Very truly yours,

Godfrey L. Cabot, Inc.,
 WELL OPERATOR
900 Union Building
 STREET
Charleston,
 CITY OR TOWN
West Virginia
 STATE

12/15/2023



*Section 3 If no such objections be filed or be found by the department of mines, within said period of ten days from the receipt of said notice and plat by the department of mines, to said proposed location, the department shall forthwith issue to the well operator a drilling permit reciting the filing of such plat, that no objections have been made by the coal operators to the location, or found thereto by the department, and that the same is approved and the well operator authorized to proceed to drill at said location.

280



STATE OF WEST VIRGINIA
DEPARTMENT OF MINES
OIL AND GAS DIVISION

NOTICE OF PROPOSED LOCATION OF OIL AND GAS WELL

To The Department of Mines
Charleston, W. Va.

NAME OF WELL OPERATOR: Godfrey L. Gabor, Inc.

COMPLETE ADDRESS: 900 Union Blvd., Charleston, W. Va.

NAME OF COAL OWNER: Godfrey L. Gabor, Inc.

ADDRESS: 900 Union Blvd., Charleston, W. Va.

NAME OF MINERAL RIGHTS OWNER: Godfrey L. Gabor, Inc.

ADDRESS: 900 Union Blvd., Charleston, W. Va.

PROPOSED LOCATION: Steelie

DISTRICT: Wood

COUNTY: Benjamin

WELL NO. & SERIAL NO.: 1300

LAND: Benjamin

The undersigned well operator is entitled to drill upon the above named tract of land for oil and gas, having fee title thereto, and the same may be used for such purposes.

and recorded on the 23rd day of May, 1908, in the office of the County Clerk for said County in Book 1300, page 303.

The proposed well location is shown on the attached map and is located in the Benjamin District of the County above named, determined by survey and courses and distances from two permanent points of land marks.

The undersigned well operator is informed and believes that no coal operators operating both on and beneath said tract of land or land in which said well is located, or within 500 feet of the boundary of the same, have any known coal veins and that their title is not impaired by law, excepting the coal operators or coal owners (if any) whose names are attached.

The above named coal operators or coal owners (if any) are notified that any objections they may desire to make to such proposed location, or which require to make by Section 3 of said Code, if the drilling of a well at such proposed location will cause a dangerous condition in or about their respective coal mines, must be received by the Department of Mines within ten days from the receipt of a copy of this notice and accompanying plat to said Department. Said coal operators are further notified that letters for the return of objections will be furnished to them by the Department of Mines promptly on request and that all such objections must be returned as aforesaid, as it is reasonably possible the ground or strata on which such objections are based and thence the location and distance the proposed location should be used to overcome same.

(The last paragraph is to be completed only in duplicate copy.)

Copies of this notice and the accompanying plat were mailed by registered mail or delivered to the above named coal operators or coal owners at their above shown respective addresses on the 15th day of May, 1908, before me on the same day with the mailing or delivery of this copy to the Department of Mines at Charleston, West Virginia.

Very truly yours,

Godfrey L. Gabor, Inc.
WELL OPERATOR

900 Union Blvd.,
CITY OR TOWN


Benjamin
COUNTY

Witness my hand
of
Well Operator

12/15/2023

Section 3 of said Code is so amended that no objection be filed or be taken by the Department of Mines within said period of ten days from the receipt of said notice and that by the Department of Mines in such proposed location the consent of coal operators or coal owners to the drilling of a well at such proposed location is not required, and that no objection to the location of a well shall be received by the Department of Mines at Charleston, West Virginia, and that the same is approved and the well operator authorized to proceed to drill at said location.

FORMATION	COLOR	TOP	BOTTOM	STEEL LINE MEASUREMENTS	HARD OR SOFT	OIL, GAS OR WATER	DEPTH FOUND	REMARKS
Slate - Shells		1513	1640					
White Sand		1640	1715			Water	1645	2 bailers per hour.
Black Lime		1715	1778					
White sand		1778	1800					
Line		1800	1904					
Gray sand		1904	1967	1931		Water	1922	Hole full.
Sand and Slate		1967	2000			Water	1939	80 ft. - 1-1/2 hours.
Sand		2000	2087					continued to fill to 850 ft.
Line		2087	2132					
Slate & Shells		2132	2182					
Gray Lime		2182	2240	2188				
Slate & Shells		2240	2448					
Black Shale		2448	2465					
Slate & Shells		2465	2549					
Blue Lime		2549	2580					
Slate & Shells		2580	2600					
Blue Lime		2600	2975					
Slate & Shells		2975	3985			Gas	3815	Show.
Brown shale		3985	4015					
Slate & Shells		4015	4690					
Brown Shale		4690	4945					
Corniferous		4945	5053	5053				
Oriskany		5053	5100			Gas	5053-5057	174 Mef.
Lime		5100	5104					
Total Depth		580	5104					



12/15/2023

FORM W-3-2M-1-20-47
Beckwith
 100-280

GODFREY L. CABOT, INC.

WELL RECORD

SERIAL NO. 1300 OPERATING DISTRICT Wirt Map Square Lot No. Warrant No. 63-37
 FARM Benjamin Quick NO. 1 LEASE NO.
 COUNTY Wood TAX DISTRICT TOWNSHIP Steele STATE W. Va.
 DRILLING COMMENCED April 26, 1949 DRILLING COMPLETED August 18, 1949
 CONTRACTOR Company Tools ADDRESS Charleston, W. Va.

ROCK PRESSURE RECORD				PRODUCING SAND RECORD			
Oriskany	Sand	1780 lbs., in	60 hrs.	Oriskany	Sand, from	5053 to 5057	Init. Prod. 174 M. C. F. Gas
	Sand	lbs., in	hrs.		Sand, from	to	Init. Prod. M. C. F. Gas
	Sand	lbs., in	hrs.		Sand, from	to	Init. Prod. M. C. F. Gas

OPEN FLOW			CASING RECORD				
Time, Condition: 1 hr. A. S. when shut in.			SIZE	WEIGHT	USED IN DRILLING	LEFT IN WELL	HOW CASING SET
16	Mercury in	2 inch opening	13"	48#	204	204	
Volume 622	M. C. F.		10"	32.75#	1068	1068	
24 HOUR PRODUCTION TEST AFTER TUBING			8"	24#	1944	1944	
M. C. F.	Line Pressure		7"	24#	2182	2182	
Bbls. Oil	in 24 Hours		5"		4950	4950	Spang. (1042 - 20# - 908 - 17#).
TUBED AND SHUT IN	Date		2"	4.2#	5066	5066	
Packer, Size	Kind			4.6#			
Set, Depth	Size Anchor						
Perf. Top	Bottom						
Perf. Top	Bottom						

ELEVATION: 997
 SHOOTING RECORD
 Shot with 40 qts. from 5053 to 5069 Date 8-19-49
 Gauge Before Shot 40 Mcf. Gauge 1 Hrs. After Shot 622 Mcf.

FORMATION	COLOR	TOP	BOTTOM	STEEL LINE MEASUREMENTS	HARD OR SOFT	OIL, GAS OR WATER	DEPTH FOUND	REMARKS
Surface		0	23					
Limestone		23	115					
Pink Rock		115	210					
Sand		210	220					
Redrock		220	242					
Blue Slate		242	257					
Redrock		257	265					
Slate & Shells		265	290					
Redrock		290	380					
Sand		380	420					
Redrock		420	525					
Slate		525	538					
Redrock		538	578					
Blue Lime		578	600					
Redrock		600	620					
Blue Lime		620	640					
Redrock		640	704					
Blue Lime		704	765					
Redrock		765	785					
Blue Lime		785	800					
Black Slate		800	807					
Sand		807	860			Water	817	1-1/2 bailers per hour.
Slate - Shells		860-914						
Sand		914	979					
Redrock		979	1069					
Gray Lime		1069	1100					
Slate & Shell		1100	1150					
Redrock		1150	1210					
Lime		1210	1225					
Slate-Shells		1225	1270					
Black Slate		1270	1320					
Gray sand		1320	1332					
Dark Lime		1332	1355					
Sand		1355	1424					
Black Lime		1424	1475					
White sand		1475	1543					

12/15/2023

A-110

April 2, 1949

Godfrey L. Cabot, Inc.
900 Union Building
Charleston, West Virginia

Gentlemen:

Enclosed is permit WOO-230 to drill Well
No. 1-Sp-1300 on the Benjamin Quick Farm, Steele
District, Wood County.

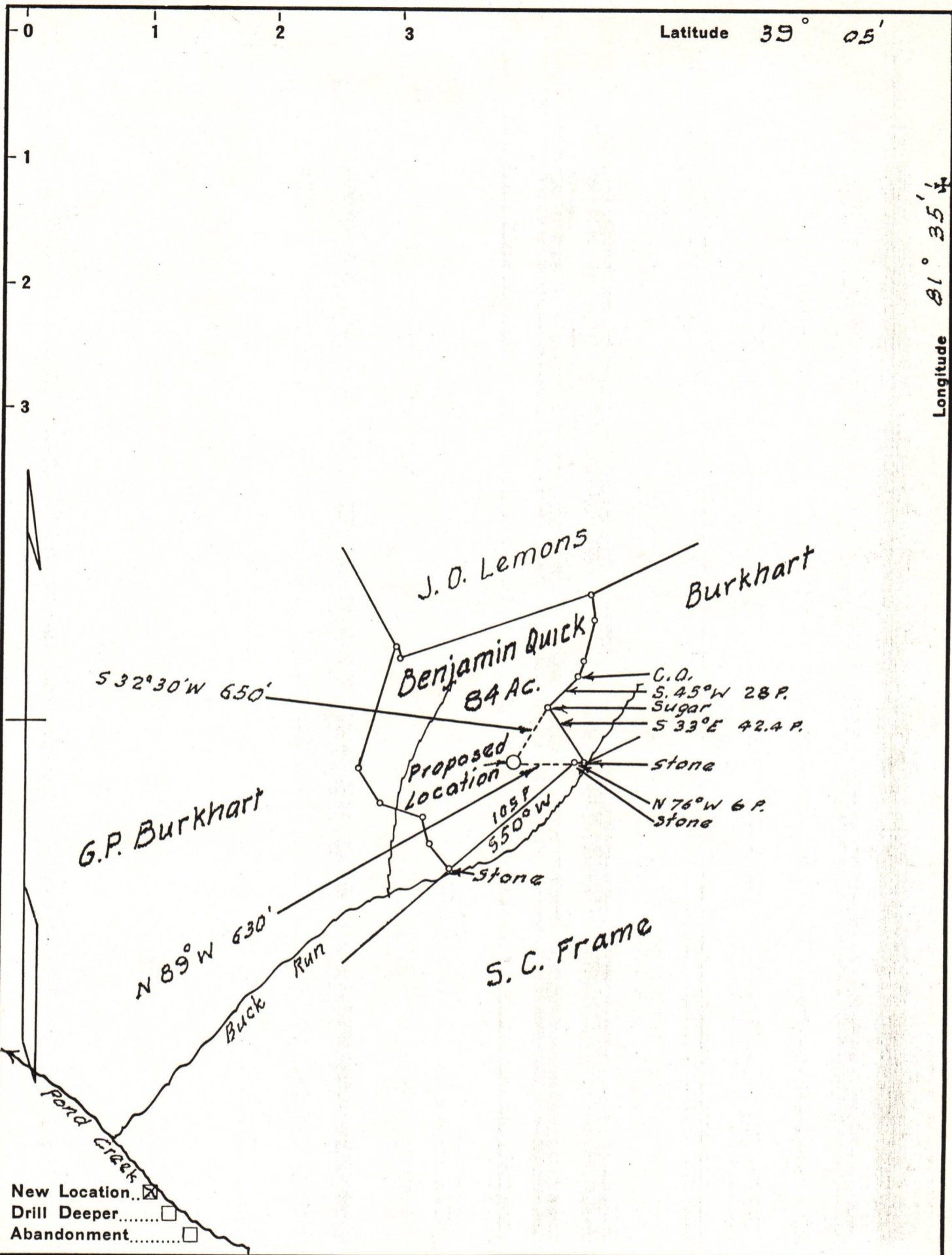
Very truly yours,

Administrative Assistant
OIL AND GAS DIVISION

GNH:K
Encl-2

CC: Inspector O. C. Howard

12/15/2023



Company Godfrey L. Gabot, Inc.
 Address 900 Union Bldg. Charleston, W.Va.
 Farm Benjamin Quick
 Tract _____ Acres 84 Lease No. 2-111
 Well (Farm) No. 1 Serial No. 1300
 Elevation (Spirit Level) 997
 Quadrangle Belleville
 County Wood District Steele
 Engineer Logan McDonald
 Engineer's Registration No. 610
 File No. _____ Drawing No. _____
 Date 3-14-49 Scale 1" = 1320'

STATE OF WEST VIRGINIA
 DEPARTMENT OF MINES
 OIL AND GAS DIVISION
 CHARLESTON

WELL LOCATION MAP
 FILE NO. W00-280 12/15/2023

+ Denotes location of well on United States Topographic Maps, scale 1 to 62,500, latitude and longitude lines being represented by border lines as shown.
 - Denotes one inch spaces on border line of original tracing.

"IMPERIAL" TRACING CLOTH
 K & E CO., N. Y.