



STATE OF WEST VIRGINIA
DEPARTMENT OF MINES
OIL AND GAS DIVISION

NOTICE OF PROPOSED LOCATION OF OIL AND GAS WELL

To THE DEPARTMENT OF MINES,
Charleston, W. Va.

NONE
COAL OPERATOR OR COAL OWNER

ADDRESS

COAL OPERATOR OR COAL OWNER

ADDRESS

OWNER OF MINERAL RIGHTS

ADDRESS

O. F. Kinney
NAME OF WELL OPERATOR

Rt #2, Walker, W. Va.
COMPLETE ADDRESS

June 16, _____, 1951
PROPOSED LOCATION

Union _____ District

Wood _____ County

Well No. 1 39° 25'
81° 25'

J. Oral Mullenix _____ Farm

GENTLEMEN:

The undersigned well operator is entitled to drill upon the above named farm or tract of land for oil and gas, having fee title thereto, (or as the case may be) under grant or lease dated Oct. 24 1950 made by J. Oral Mullenix & Ona, his wife to O. F. Kinney (not yet recorded), and recorded on the _____ day of _____, in the office of the County Clerk for said County in Book _____, page _____.

The enclosed plat was prepared by a competent engineer and shows the proposed location of a well to be drilled for oil and gas by the undersigned well operator on the farm and in the Magisterial District and County above named, determined by survey and courses and distances from two permanent points, or land marks.

The undersigned well operator is informed and believes there are no coal operators operating beds of coal beneath said farm or tract of land on which said well is located, or within 500 feet of the boundaries of the same, who have mapped their workings and filed their maps as required by law, excepting the coal operators or coal owners (if any) above named as addressees.

The above named coal operators or coal owners (if any) are notified that any objections they may desire to make to such proposed location, or which they are required to make by Section 3 of said Code, if the drilling of a well at said proposed location will cause a dangerous condition in or about their respective coal mines, must be received by, or filed with the Department of Mines within ten* days from the receipt of a copy of this notice and accompanying plat by said Department. Said coal operators are further notified that forms for use in making such objections will be furnished to them by the Department of Mines promptly on request and that all such objections must set forth as definitely as is reasonably possible the ground or grounds on which such objections are based and indicate the direction and distance the proposed location should be moved to overcome same.

(The next paragraph is to be completed only in Department's copy.)

Copies of this notice and the enclosed plat were mailed by registered mail, or delivered to the above named coal operators or coal owners at their above shown respective address _____ day _____ before, or on the same day with the mailing or delivery of this copy to the Department of Mines at Charleston, West Virginia.

Very truly yours,


O. F. KINNEY

O. F. Kinney
WELL OPERATOR

Walker R 2 W Va
STREET

CITY OR TOWN 12/15/2023

STATE



Address of Well Operator }

*Section 3 If no such objections be filed or be found by the department of mines, within said period of ten days from the receipt of said notice and plat by the department of mines, to said proposed location, the department shall forthwith issue to the well operator a drilling permit reciting the filing of such plat, that no objections have been made by the coal operators to the location, or found thereto by the department, and that the same is approved and the well operator authorized to proceed to drill at said location.

A-10

June 28, 1951

Mr. O. F. Kinney
Route #2
Walker, West Virginia

Dear Sir:

Enclosed is permit WOO-354 to drill Well
No. 1 on the J. Oral Mullenix Farm, Union District,
Wood County.

Very truly yours,

Administrative Assistant
OIL AND GAS DIVISION

GNH:K
Encl-2

CC: Inspector O. C. Howard

12/15/2023

A-11

September 26, 1951

Mr. O. F. Kinney
Route 2
Walker, West Virginia

Dear Sir:

Please send affidavit for the plugging of Well
No. 1 on the J. Oral Mullenix Farm, Union District, Wood
County for which permit WOO-354-P was issued August 30,
1951.

Forms OG-8 are enclosed.

Very truly yours,

Administrative Assistant
OIL AND GAS DIVISION

CNH:K
CC: Inspector O. C. Howard

12/15/2023



STATE OF WEST VIRGINIA
DEPARTMENT OF MINES
OIL AND GAS DIVISION

Marietta

WELL RECORD

Permit No. *W00-354*

Oil or Gas Well *DIY.*
(KIND)

Company *O.F. KINNEY*
 Address *R-2 WALKER,*
 Farm *J. ORAL MULLENIX,* Acres *6*
 Location (waters) *B.G. RUN*
 Well No. *1* Elev. *720'*
 District *UNION* County *WOOD,*
 The surface of tract is owned in fee by *J. ORAL MULLENIX*
R-1 Address *WILLIAMSTOWN,*
 Mineral rights are owned by *SAME*
 Address _____
 Drilling commenced *JULY 31, 1951*
 Drilling completed *AUGUST 29, 1951*
 Date Shot _____ From _____ To _____
 With _____

Casing and Tubing	Used in Drilling	Left in Well	Packers
Size			Kind of Packer
16			
13			
10	<i>7'</i>		Size of
8 1/4	<i>304'</i>		
6 5/8	<i>920'</i>		Depth set
5 3/16			
3			Perf. top
2			Perf. bottom
Liners Used			Perf. top
			Perf. bottom

Open Flow _____ /10ths Water in _____ Inch
 _____ /10ths Merc. in _____ Inch
 Volume _____ Cu. Ft.
 Rock Pressure _____ lbs. _____ hrs.
 Oil _____ bbls., 1st 24 hrs.
 Fresh water _____ feet _____ feet
 Salt water _____ feet _____ feet

CASING CEMENTED _____ SIZE _____ No. Ft. _____ Date _____
 COAL WAS ENCOUNTERED AT _____ FEET _____ INCHES
 _____ FEET _____ INCHES FEET _____ INCHES
 _____ FEET _____ INCHES FEET _____ INCHES

Formation	Color	Hard or Soft	Top	Bottom	Oil, Gas or Water	Depth Found	Remarks
<i>SOIL SLATE</i>				<i>16'</i>			
<i>Red Rock</i>	<i>Red</i>	<i>SOFT</i>	<i>16'</i>	<i>110'</i>			
<i>SLATE</i>			<i>110'</i>	<i>175'</i>			
<i>shells</i>			<i>175'</i>	<i>500'</i>			
<i>Red Rock</i>	<i>Red</i>	<i>SOFT</i>	<i>500'</i>	<i>625'</i>			
<i>SLATE</i>	<i>GREY</i>	<i>"</i>	<i>625'</i>	<i>700'</i>			
<i>Big Red</i>	<i>Red</i>	<i>"</i>	<i>700'</i>	<i>795'</i>			
<i>SLATE</i>		<i>"</i>	<i>795'</i>	<i>875'</i>			
<i>LIME</i>			<i>875'</i>	<i>927'</i>			
<i>SAND</i>			<i>927'</i>	<i>980'</i>			
<i>SLATE</i>			<i>980'</i>	<i>1000'</i>			
<i>SAND</i>	<i>White</i>	<i>HARD</i>	<i>1000'</i>	<i>1178'</i>			
<i>SLATE</i>	<i>BLUE</i>	<i>SOFT</i>	<i>1178'</i>	<i>1341'</i>			
<i>SLATE</i>	<i>BLACK</i>	<i>"</i>	<i>1341'</i>	<i>1350'</i>			

12/15/2023

STATE OF WEST VIRGINIA
DEPARTMENT OF MINES
OIL AND GAS DIVISION

INSPECTOR'S WELL REPORT

Permit No. _____

Oil or Gas Well _____
(KIND)

Company _____	CASING AND TUBING	USED IN DRILLING	LEFT IN WELL	PACKERS
Address _____	Size			
Farm _____	16			Kind of Packer _____
Well No. _____	13			
District _____ County _____	10			Size of _____
Drilling commenced _____	8 1/4			
Drilling completed _____ Total depth _____	6 5/8			Depth set _____
Date shot _____ Depth of shot _____	5 3/16			
Initial open flow _____ /10ths Water in _____ Inch	3			Perf. top _____
Open flow after tubing _____ /10ths Merc. in _____ Inch	2			Perf. bottom _____
Volume _____ Cu. Ft.	Liners Used			Perf. top _____
Rock pressure _____ lbs. _____ hrs.				Perf. bottom _____
Oil _____ bbls., 1st 24 hrs.	CASING CEMENTED _____ SIZE _____ No. FT. _____ Date _____			
Fresh water _____ feet _____ feet	COAL WAS ENCOUNTERED AT _____ FEET _____ INCHES			
Salt water _____ feet _____ feet	_____ FEET _____ INCHES _____ FEET _____ INCHES			
	_____ FEET _____ INCHES _____ FEET _____ INCHES			

Drillers' Names _____

Remarks:

DATE

DISTRICT WELL INSPECTOR

12/15/2023

STATE OF WEST VIRGINIA
DEPARTMENT OF MINES
OIL AND GAS DIVISION

INSPECTOR'S WELL REPORT

Permit No. _____

Oil or Gas Well _____
(KIND)

		CASING AND TUBING	USED IN DRILLING	LEFT IN WELL	PACKERS
Company _____		Size			
Address _____		16			Kind of Packer _____
Farm _____		13			
Well No. _____		10			Size of _____
District _____ County _____		8 1/4			
Drilling commenced _____		6 5/8			Depth set _____
Drilling completed _____ Total depth _____		5 3/16			
Date shot _____ Depth of shot _____		3			Perf. top _____
Initial open flow _____ /10ths Water in _____ Inch		2			Perf. bottom _____
Open flow after tubing _____ /10ths Merc. in _____ Inch		Liners Used _____			Perf. top _____
Volume _____ Cu. Ft.					Perf. bottom _____
Rock pressure _____ lbs. _____ hrs.		CASING CEMENTED _____ SIZE _____ No. FT. _____ Date _____			
Oil _____ bbls., 1st 24 hrs.		COAL WAS ENCOUNTERED AT _____ FEET _____ INCHES			
Fresh water _____ feet _____ feet		_____ FEET _____ INCHES _____ FEET _____ INCHES			
Salt water _____ feet _____ feet		_____ FEET _____ INCHES _____ FEET _____ INCHES			

Drillers' Names _____

Remarks:

DATE

DISTRICT WELL INSPECTOR

12/15/2023



STATE OF WEST VIRGINIA
DEPARTMENT OF MINES
OIL AND GAS DIVISION

NOTICE OF INTENTION TO PLUG AND ABANDON WELL

(REQUIRED BY SECTION 9, ARTICLE 4, CHAPTER 22 OF THE CODE)

To THE DEPARTMENT OF MINES,
Charleston, W. Va.

NONE
COAL OPERATOR OR COAL OWNER

O. F. KINNEY
NAME OF WELL OPERATOR

ADDRESS

RT. #2, WALKER, W.VA.
COMPLETE ADDRESS

COAL OPERATOR OR COAL OWNER

AUG 29, 19 57

WELL TO BE ABANDONED

ADDRESS

UN. DV District

LEASE OR PROPERTY OWNER

WOOD County

ADDRESS

Well No. 1

J. ORAL MULLENIX Farm

NOTIFY INSPECTOR O. C. HOWARD, GRANTSVILLE, W. VA. - PHONE 108
Gentlemen:— 24 HOURS IN ADVANCE OF PLUGGING DATE.

The undersigned well operator is about to abandon the above described well and will commence

the work of plugging and abandoning said well on the _____ day of _____, 19 ____,
(which date shall not be less than five days after the day on which this notice so mailed is received,
or in due course should be received by the Department of Mines.)

This notice is given you in order that your respective representatives may be present at the
plugging and filling of said well. You are further notified that whether you are represented or not
represented the undersigned will proceed on that date, or shortly thereafter, to plug and fill said
well in the manner required by Section 10, Article 4, Chapter 22 of the Code and given in detail on the
reverse side of this notice, in "Work Order."

This notice is being mailed by registered mail to each of you at the above addresses on the
above date.

Very truly yours,

[Signature]
[Signature] × *[Signature]*
Well Operator.

12/15/2023

NOTE: Upon the abandonment of all wells drilled prior to June 1, 1929, a plat prepared by a competent
engineer, showing the district and county in which the tract of land is located, the name and acreage of same,
the names of the owners and adjacent tracts, and the location of the about to be abandoned well, determined
by survey, and the courses and distances of such well from two permanent points or landmarks on said tract, shall
be submitted with this notice.

(Over)

Woo-354 PERMIT NUMBER

PROPOSED MANNER OF PLUGGING AND FILLING WELL

(REQUIRED BY RULES AND REGULATIONS)

WEST VIRGINIA DEPARTMENT OF MINES

OIL AND GAS DIVISION

WORK ORDER

Well to be plugged and filled as follows:

TOTAL DEPTH 1350'

FILL WITH RED CLAY 1350'-990'

NEAT CEMENT 990' TO 980'

5' CRUSHED STONE ON CEMENT PLUG

PULL 6" PIPE.

FILL WITH CLAY TO 800'

NEAT CEMENT 800' TO 790'

5' CRUSHED STONE ON CEMENT PLUG.

SET PERMANENT BRIDGE AT 400' Two Beams on Bridge
Standard Bridge
FILL WITH CLAY TO SURFACE

ERECT MARKER AS DESCRIBED IN RULE 15, REG., 1931.

To the Department of Mines
Coal Owner or Operator,
Lease or Property Owner.

Gentlemen:

This "work order" is submitted for your approval and concurrence and unless notified of your disapproval or non-concurrence, the undersigned will proceed with the plugging and filling of said well in the above described manner on the date stated in the notice of intention to plug and abandon the said well on opposite side of this sheet.

Very truly yours,

[Signature]
x *[Signature]*
Well Operator.

No objections have been filed by the coal owner or coal operator, or any available adjacent lease or property owners or interposed by the Department of Mines to the manner herein described for the plugging and filling of the well above mentioned. Therefore, the same is hereby approved 12/15/2023

30th day of August, 19 51

DEPARTMENT OF MINES
Oil and Gas Division

By: *[Signature]*

NOTE: This "work order" shall be filed in triplicate, one copy for the files of the Department of Mines; one to be approved or corrected and returned to the well operator as his authority for plugging said well; and one for the well inspector.

STATE OF WEST VIRGINIA
DEPARTMENT OF MINES
OIL AND GAS DIVISION

AFFIDAVIT OF PLUGGING AND FILLING WELL

AFFIDAVIT SHOULD BE MADE IN TRIPPLICATE, ONE COPY MAILED TO THE DEPARTMENT, ONE COPY TO BE RETAINED BY THE WELL OPERATOR AND THE THIRD COPY (AND EXTRA COPIES IF REQUIRED) SHOULD BE MAILED TO EACH COAL OPERATOR AT THEIR RESPECTIVE ADDRESSES.

None
COAL OPERATOR OR OWNER
ADDRESS
COAL OPERATOR OR OWNER
ADDRESS
LEASE OR PROPERTY OWNER
ADDRESS

O. F. Kinney
NAME OF WELL OPERATOR
R-2 Walker, West, Va.
COMPLETE ADDRESS
September 19 51
WELL AND LOCATION
Union District
Wood County
Well No. One
J. Oral Mullenix Farm

STATE INSPECTOR SUPERVISING PLUGGING O. C. Howard

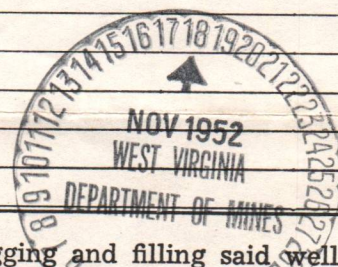
AFFIDAVIT

STATE OF WEST VIRGINIA,
County of Wood } ss:

H. Collins and Gene Collins

being first duly sworn according to law depose and say that they are experienced in the work of plugging and filling oil and gas wells and were employed by O. F. Kinney, well operator, and participated in the work of plugging and filling the above well, that said work was commenced on the 3rd day of September, 1951, and that the well was plugged and filled in the following manner:

SAND OR ZONE RECORD FORMATION	FILLING MATERIAL	PLUGS USED SIZE & KIND	CASING	
			CSG PULLED	CSG LEFT IN
	Red clay 1350'-990			
	Cement 990- 973			
	Crushed stone 973- 964			
	Red clay 964- 800			
	Cement 800- 790	cement		
	Crushed stone 790- 785			
	Red clay 785- 400	6 1/2" casing	500'	478
	Bridged at 400-			
	Cemented to 368-			
	Red Clay to surface -0			
COAL SEAMS			DESCRIPTION OF MONUMENT	
(NAME)			Cement with 2" steel	
(NAME)			shaft in center,	
(NAME)				
(NAME)				



and that the work of plugging and filling said well was completed on the 14th day of September, 1951.

And further deponents saith not.

Sworn to and subscribed before me this 20th day of November, 1952.

H. Collins
Gene Collins 12/15/2023
Robert O. Hull
Notary Public.

My commission expires: November 9, 1959

Permit No. WV00354P

STATE OF WEST VIRGINIA
 DEPARTMENT OF MINES
 OIL AND GAS DIVISION

AFFIDAVIT OF PLUGGING AND FILLING WELL

THE AFFIDAVIT SHOULD BE MADE IN TRIPlicate. THE ORIGINAL TO BE RETURNED TO THE
 WELL OPERATOR AND THE OTHER COPIES TO BE KEPT BY THE OPERATOR IN EACH CASE OF SUCH AS THIS AFFIDAVIT

NAME OF WELL: None
 LOCAL OPERATOR OR OWNER: A
 ADDRESS: 1-2 Weitzer, West, Va.
 LOCAL OPERATOR OR OWNER: Union
 ADDRESS: 5. 031 Millix
 WELL NO.: One
 STATE INSPECTOR SUPERVISING PLUGGING: U. S. Howie

AFFIDAVIT

STATE OF WEST VIRGINIA

I, U. S. Howie, State Inspector, do hereby certify that the above well was plugged and filled in the following manner:
 was commenced on the 31st day of October, 1931, and that the well was plugged
 and filled in the following manner:
 well operator and participated in the work of plugging and filling the above well. That said work
 properly and that all orders were properly followed and that the above work was done in
 accordance with the laws and regulations of the State of West Virginia.

DATE OF THIS RECORD	PLUGGING MATERIAL	WELL LEVEL	CASE NO.
	Red clay	500-500	500
	offered stone	700-700	
	Cement	800-700	
	Red clay	900-700	
	offered stone	1000-700	
	Cement	1100-700	
	Red clay	1200-700	
	offered stone	1300-700	
	Cement	1400-700	
	Red clay	1500-700	
	offered stone	1600-700	
	Cement	1700-700	
	Red clay	1800-700	
	offered stone	1900-700	
	Cement	2000-700	
	Red clay	2100-700	
	offered stone	2200-700	
	Cement	2300-700	
	Red clay	2400-700	
	offered stone	2500-700	
	Cement	2600-700	
	Red clay	2700-700	
	offered stone	2800-700	
	Cement	2900-700	
	Red clay	3000-700	
	offered stone	3100-700	
	Cement	3200-700	
	Red clay	3300-700	
	offered stone	3400-700	
	Cement	3500-700	
	Red clay	3600-700	
	offered stone	3700-700	
	Cement	3800-700	
	Red clay	3900-700	
	offered stone	4000-700	
	Cement	4100-700	
	Red clay	4200-700	
	offered stone	4300-700	
	Cement	4400-700	
	Red clay	4500-700	
	offered stone	4600-700	
	Cement	4700-700	
	Red clay	4800-700	
	offered stone	4900-700	
	Cement	5000-700	

and that the work of plugging and filling said well was completed on the 31st day of October, 1931.
 I, U. S. Howie, State Inspector, do hereby certify that the above well was plugged and filled in the following manner:
 was commenced on the 31st day of October, 1931, and that the well was plugged
 and filled in the following manner:
 well operator and participated in the work of plugging and filling the above well. That said work
 properly and that all orders were properly followed and that the above work was done in
 accordance with the laws and regulations of the State of West Virginia.

12/15/2023

Feb.

January 29, 1952

Mr. O. F. Kinney
Route 2
Walker, West Virginia

Dear Sir:

Please file affidavit for the plugging of Well No. 1 on the J. Oral Mullenix Farm, Union District, Wood County for which permit WOO-354-P was issued August 30, 1951.

Forms OG-8 are enclosed.

Very truly yours,

Administrative Assistant
OIL AND GAS DIVISION

CNH:K
CC: Inspector O. C. Howard

12/15/2023

E:7

November 14, 1952

Mr. O. F. Kinney
HFD #2
Walker, W. Va.

Dear Sir:

Our records show that we have made several requests for the affidavits of plugging the following wells, which to date, have not been filed.

<u>PERMIT NO.</u>	<u>FARM</u>	<u>WELL NO.</u>	<u>DISTRICT</u>	<u>ISSUED</u>
WOO-290-P	W. W. Franklin	No. 1	Walker	1/17/50
WOO-354-P	J. Oral Mullenix	No. 1	Union	9/4/51

Further permits to plug cannot be issued until the affidavits for the above two wells have been sent us. Blanks are enclosed.

Very truly yours,

Administrative Assistant
OIL AND GAS DIVISION

MG:g
encl

cc: Mr. O. C. Howard, Inspector

E-8

November 19, 1952

Mr. O. F. Kinney
RPD #2
Walker, West Virginia

Dear Sir:

We cannot accept an affidavit that is not notarized. There is some mistake about the affidavit for the J. Orel Mullenix Well No. 1, Union District, Wood County having been sent us in September as they are posted on arrival in this office and while it is possible that it might be misplaced later, our records would show that it had been posted here.

We note that your contractor states that Lloyd Nuffer and Frank Binnengar were the workmen on this well but according to our records, Alvie Yoak and Gene Collins were the workmen. The affidavit will have to be properly signed and same is returned.

We suggest that, in the future, you have these matters attended to at the time well is completed and send in the form immediately.

Very truly yours,

Administrative Assistant
OIL AND GAS DIVISION

MG:g
encl

cc: Mr. O. C. Howard, Inspector

12/15/2023

Phone No.

9-5092

Dealer in Lime, Coal and Cord Wood.

Cargo Transportation.

Water, Oil and Gas Well Drilling.

Repair Work

H. L. COLLINS
R. F. D. NO. 1
PARKERSBURG, W. VA.

November 20, 1952

Department of Mines
Charleston, W. Va.

Attention, Mr. C. N. Hall

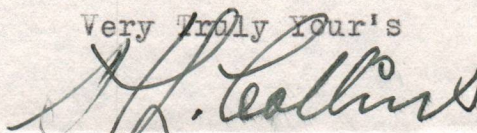
Dear Sir:

I am directing Your attention to Our telephone conversation at 1:15 P. M. as of this date, in regard to the legality of Myself H. L. Collins, and Gene Collins, signing affidavit to the filling and plugging of the J Oral Mullenix No 1 Well,


We have Signed The said affidavit according to your instructions, and We sincerely hope it meets with Your approval,

And please accept Our thanks a million,

Very Truly Your's



H. L. Collins



12/15/2023

Phone No. 9-5092

H. L. COLLINS
R. F. D. NO. 1
PARKERSBURG, W. VA.

November 20, 1952

Department of Mines
Charleston, W. Va.

Attention, Mr. C. E. Hill

Dear Sir:

I am directing your attention to our correspondence of this date, in regard to the reply of Messrs. H. L. Collins, and some others, signing letters to the filling and plugging of the 2' coal seam in the 1' coal seam. We have agreed the said activity according to your instruction, and we sincerely hope it meets with your approval, and please accept our thanks a million.

Very truly yours,

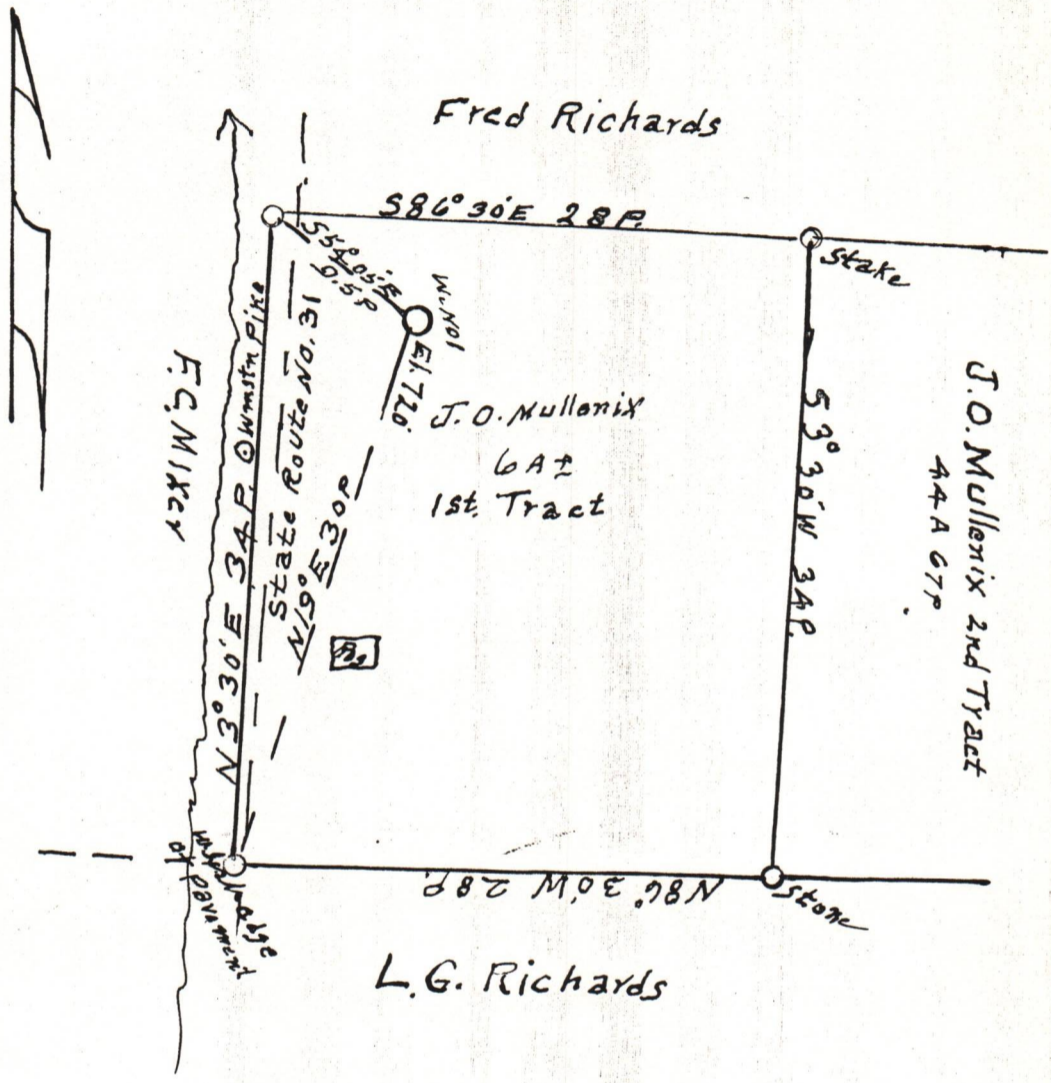
H. L. Collins
H. L. COLLINS



12/15/2023

Latitude 39° 25'

Longitude 81° 25'



New Location
 Drill Deeper
 Abandonment

Company O.F. Kinney
 Address Walker R.D. No 2, WVA
 Farm J.O. Mullenix
 Tract 1 Acres 6 Lease No. _____
 Well (Farm) No. 1 Serial No. _____
 Elevation (Spirit Level) 720'
 Quadrangle Marietta
 County Wood District Union
 Engineer Robert R. Anderson
J.E. Anderson
 Engineer's Registration No. 296
 File No. _____ Drawing No. _____
 Date June 16, 1951 Scale 1 in = 10 Poles

STATE OF WEST VIRGINIA
 DEPARTMENT OF MINES
 OIL AND GAS DIVISION
 CHARLESTON

WELL LOCATION MAP
 FILE NO. W00-354 12/15/2023

+ Denotes location of well on United States Topographic Maps, scale 1 to 62,500, latitude and longitude lines being represented by border lines as shown.
 - Denotes one inch spaces on border line of original tracing.