



STATE OF WEST VIRGINIA
DEPARTMENT OF MINES
OIL AND GAS DIVISION

NOTICE OF PROPOSED LOCATION OF OIL AND GAS WELL

To THE DEPARTMENT OF MINES,
Charleston, W. Va.

No coal operation

C. E. Love et al

COAL OPERATOR OR COAL OWNER

NAME OF WELL OPERATOR

ADDRESS

#812 Columbia Ave. Williamstown, W. Va

COMPLETE ADDRESS

May 14, 1952

COAL OPERATOR OR COAL OWNER

PROPOSED LOCATION

Williams

District

Wood

County

OWNER OF MINERAL RIGHTS

Well No. 1

39° 25'
81° 25'

S. V. Compton

Farm

GENTLEMEN:

The undersigned well operator is entitled to drill upon the above named farm or tract of land for oil and gas, having fee title thereto, (or as the case may be) under grant or lease dated Leased 4/28 1952, made by Strom Virgil Compton & Nellie, to C. E. Love, and recorded on the 17 day of May, 1952, in the office of the County Clerk for said County in Book 354, page 230.

The enclosed plat was prepared by a competent engineer and shows the proposed location of a well to be drilled for oil and gas by the undersigned well operator on the farm and in the Magisterial District and County above named, determined by survey and courses and distances from two permanent points, or land marks.

The undersigned well operator is informed and believes there are no coal operators operating beds of coal beneath said farm or tract of land on which said well is located, or within 500 feet of the boundaries of the same, who have mapped their workings and filed their maps as required by law, excepting the coal operators or coal owners (if any) above named as addressees.

The above named coal operators or coal owners (if any) are notified that any objections they may desire to make to such proposed location, or which they are required to make by Section 3 of said Code, if the drilling of a well at said proposed location will cause a dangerous condition in or about their respective coal mines, must be received by, or filed with the Department of Mines within ten* days from the receipt of a copy of this notice and accompanying plat by said Department. Said coal operators are further notified that forms for use in making such objections will be furnished to them by the Department of Mines promptly on request and that all such objections must set forth as definitely as is reasonably possible the ground or grounds on which such objections are based and indicate the direction and distance the proposed location should be moved to overcome same.

(The next paragraph is to be completed only in Department's copy.)

Copies of this notice and the enclosed plat were mailed by registered mail, or delivered to the above named coal operators or coal owners at their above shown respective address _____ day _____ before, or on the same day with the mailing or delivery of this copy to the Department of Mines at Charleston, West Virginia.

Very truly yours,

C. E. Love

WELL OPERATOR

#812 Columbia Ave.

STREET


Williamstown

CITY OR TOWN

W. Va.

STATE

Address of Well Operator }



12/08/2023

*Section 3 If no such objections be filed or be found by the department of mines, within said period of ten days from the receipt of said notice and plat by the department of mines, to said proposed location, the department shall forthwith issue to the well operator a drilling permit reciting the filing of such plat, that no objections have been made by the coal operators to the location, or found thereto by the department, and that the same is approved and the well operator authorized to proceed to drill at said location.

A-10

July 1, 1952

Mr. C. E. Love
812 Columbia Avenue
Williamstown, West Virginia

Dear Sir:

Enclosed is permit WOO-371 to drill Well
No. 1 on the S. V. Compton Farm, Williams District,
Wood County.

Very truly yours,

Administrative Assistant
OIL AND GAS DIVISION

CNH:K
Encl-2

CC: Inspector O. C. Howard

12/08/2023



STATE OF WEST VIRGINIA
DEPARTMENT OF MINES
OIL AND GAS DIVISION

WELL RECORD


Oil or Gas Well dry hole
(KIND)

Permit No. W000-371
Company B & Love et al
Address Williamstown W Va
Farm S V Compton Acres 188
Location (waters) Plum Run
Well No. 1 Elev. _____
District Williams County wood
The surface of tract is owned in fee by _____
Address _____
Mineral rights are owned by _____
Address _____
Drilling commenced July 1952
Drilling completed Aug 20 1952
Date Shot _____ From _____ To _____
With _____
Open Flow _____ /10ths Water in _____ Inch
_____ /10ths Merc. in _____ Inch
Volume _____ Cu. Ft.
Rock Pressure _____ lbs. _____ hrs.
Oil _____ bbls., 1st 24 hrs.
Fresh water None feet _____ feet
Salt water 1075' 1885' feet _____ feet

Casing and Tubing	Used in Drilling	Left in Well	Packers
Size			Kind of Packer
16			
13			
10	<u>10 ft</u>		Size of
8 1/2	<u>245-</u>		
6 5/8	<u>1000</u>		Depth set
5 3/16			
3			Perf. top
2			Perf. bottom
Liners Used			Perf. top
			Perf. bottom

CASING CEMENTED _____ SIZE _____ No. Ft. _____ Date _____
COAL WAS ENCOUNTERED AT None FEET _____ INCHES
_____ FEET _____ INCHES FEET _____ INCHES
_____ FEET _____ INCHES FEET _____ INCHES

Formation	Color	Hard or Soft	Top	Bottom	Oil, Gas or Water	Depth Found	Remarks
Red Rock	Red	soft	000	230			
Rock	white	hard	230	245			
Red Rock	Red	soft	245	400			
Rock	white	hard	400	460			
Red and white		soft	460	690			
Red Rock	Red	soft	690	890			
shale	white	soft	890	920			
slate	white	soft	920	950			
lime	black	hard	950	955			
slate	white	soft	955	1000			
shale	white	soft	1000	1100			
shale	black	soft	1100	1285			
sand	white	soft	1285	1325			
shale and	slate	soft	1325	1585			
sand	white	hard	1585	1603	<u>Bottom</u>	<u>1603</u>	



12/08/2023

STATE OF WEST VIRGINIA
DEPARTMENT OF MINES
OIL AND GAS DIVISION

INSPECTOR'S WELL REPORT

Permit No. _____

Oil or Gas Well _____
(KIND)

		CASING AND TUBING	USED IN DRILLING	LEFT IN WELL	PACKERS
Company _____		Size			
Address _____		16			Kind of Packer _____
Farm _____		13			
Well No. _____		10			Size of _____
District _____ County _____		8 1/4			
Drilling commenced _____		6 5/8			Depth set _____
Drilling completed _____ Total depth _____		5 3/16			
Date shot _____ Depth of shot _____		3			Perf. top _____
Initial open flow _____ /10ths Water in _____ Inch		2			Perf. bottom _____
Open flow after tubing _____ /10ths Merc. in _____ Inch		Liners Used			Perf. top _____
Volume _____ Cu. Ft.					Perf. bottom _____
Rock pressure _____ lbs. _____ hrs.		CASING CEMENTED _____ SIZE _____ No. FT. _____ Date _____			
Oil _____ bbls., 1st 24 hrs.		COAL WAS ENCOUNTERED AT _____ FEET _____ INCHES			
Fresh water _____ feet _____ feet		_____ FEET _____ INCHES _____ FEET _____ INCHES			
Salt water _____ feet _____ feet		_____ FEET _____ INCHES _____ FEET _____ INCHES			

Drillers' Names _____

Remarks: _____

DATE _____

DISTRICT WELL INSPECTOR _____

12/08/2023



STATE OF WEST VIRGINIA
DEPARTMENT OF MINES
OIL AND GAS DIVISION

NOTICE OF INTENTION TO PLUG AND ABANDON WELL

(REQUIRED BY SECTION 9, ARTICLE 4, CHAPTER 22 OF THE CODE)

To THE DEPARTMENT OF MINES,
Charleston, W. Va.

None
Coal Operator or Coal Owner

C E Love
Name of Well Operator

Address

Williamstown W Va
Complete Address

Coal Operator or Coal Owner

Aug 28 1952

WELL TO BE ABANDONED

Address

Williams District

Lease or Property Owner

wood County

Address

Well No. 1

S V Compton Farm

Inspector to be notified O B Howard

Gentlemen:— NOTIFY INSPECTOR O. C. HOWARD - GRANTSVILLE - TELE. 108
24 HOURS IN ADVANCE OF PLUGGING DATE

The undersigned well operator is about to abandon the above described well and will commence


the work of plugging and abandoning said well on the date inspector is notified (which date shall not be less than five days after the day on which this notice so mailed is received, or in due course should be received by the Department of Mines).

This notice is given you in order that your respective representatives may be present at the plugging and filling of said well. You are further notified that whether you are represented or not represented the undersigned will proceed on that date, or shortly thereafter, to plug and fill said well in the manner required by Section 10, Article 4, Chapter 22 of the Code and given in detail on the reverse side of this notice, in "Work Order."

This notice is being mailed by registered mail to each of you at the above addresses on the above date.

Very truly yours,

C E Love
Well Operator.



12/08/2023

NOTE: Upon the abandonment of all wells drilled prior to June 1, 1929, a plat prepared by a registered engineer, showing the district and county in which the tract of land is located, the name and acreage of same, the names of the owners and adjacent tracts, and the location of the about to be abandoned well, determined by survey, and the courses and distances of such well from two permanent points or landmarks on said tract, shall be submitted with this notice.

NOTE: In case plugging is not commenced within four months from the above date, this permit shall expire and be of no further force or effect.

(over)

WOO-371 PERMIT NUMBER

PROPOSED MANNER OF PLUGGING AND FILLING WELL

(REQUIRED BY RULES AND REGULATIONS)

WEST VIRGINIA DEPARTMENT OF MINES
OIL AND GAS DIVISION

WORK ORDER

Well to be plugged and filled as follows:

Will fill with Red Clay from Bottom 1603 to 1209
2 sack cement from 1209 to 1199 will fill
with clay from 1199 to 1020 2 sack cement
from 1020 to 1010 will pull 6 1/2 csg and as
csg is being pulled will fill clay from
1010 to 800 2 sacks cement from 800 to 790
stone 790 to 770 will set Permut
Bridg at 275 to 255 2 sacks cement on
Bridg will pull 8 1/2 csg and fill with stone
and clay to top

ERECT MARKER SUCH AS IS REQUIRED BY RULE 18, 1931 Regulations

To the Department of Mines
Coal Owner or Operator,
Lease or Property Owner.

Gentlemen:

This "work order" is submitted for your approval and concurrence and unless notified of your disapproval or non-concurrence, the undersigned will proceed with the plugging and filling of said well in the above described manner on the date stated in the notice of intention to plug and abandon the said well on opposite side of this sheet.

Very truly yours,

L. E. Lane

Well Operator.

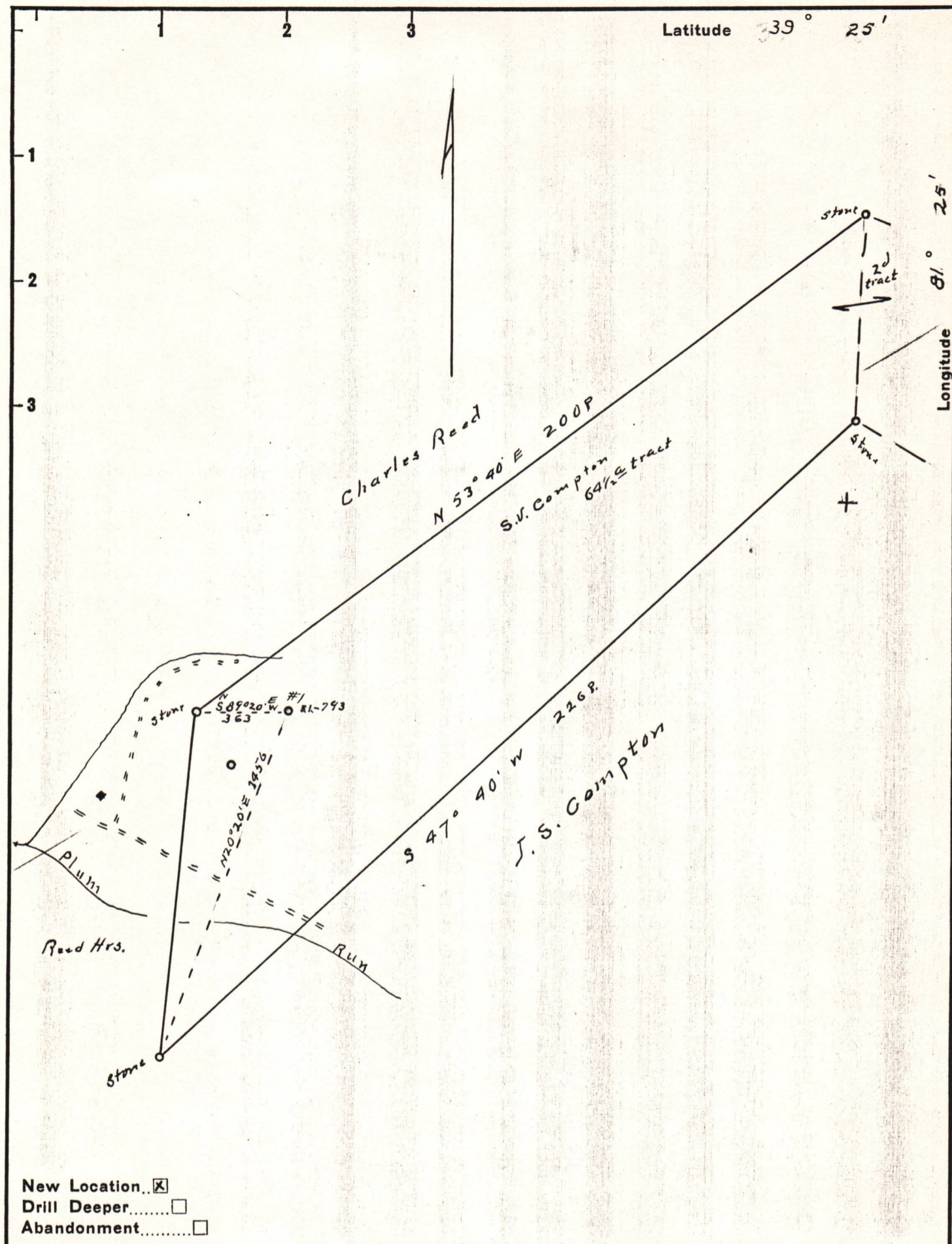
No objections have been filed by the coal owner or coal operator, or any available adjacent lease or property owners or interposed by the Department of Mines to the manner herein described for the plugging and filling of the well above mentioned. Therefore, the same is hereby approved. 12/08/2023

29th day of August, 1952, 19

DEPARTMENT OF MINES
Oil and Gas Division

By: *C. H. Hall*

NOTE: This "work order" shall be filed in triplicate, one copy for the files of the Department of Mines; one to be approved or corrected and returned to the well operator as his authority for plugging said well; and one for the well inspector.



New Location
 Drill Deeper
 Abandonment

Company C. E. Love et al
 Address 812 Columbia Ave. Williamstown, W. Va.
 Farm S.V. Compton
 Tract one Acres 64 1/2 Lease No. _____
 Well (Farm) No. 1 Serial No. _____
 Elevation (Spirit Level) 793'
 Quadrangle Marietta
 County Wood District Union
 Engineer Robert R. Anderson
 by O. Meredith
 Engineer's Registration No. 296
 File No. _____ Drawing No. _____
 Date 11/24/14 Scale 1 in = 30 poles

STATE OF WEST VIRGINIA
 DEPARTMENT OF MINES
 OIL AND GAS DIVISION
 CHARLESTON

WELL LOCATION MAP
 FILE NO. W00-371 12/08/2023

+ Denotes location of well on United States Topographic Maps, scale 1 to 62,500, latitude and longitude lines being represented by border lines as shown.
 - Denotes one inch spaces on border line of original tracing.