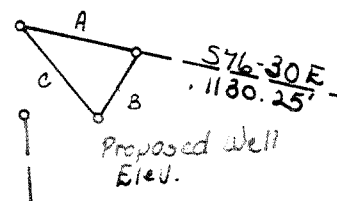


LATITUDE 39° 17' 00"
39° 20'

ROTH
74.5 Ac.



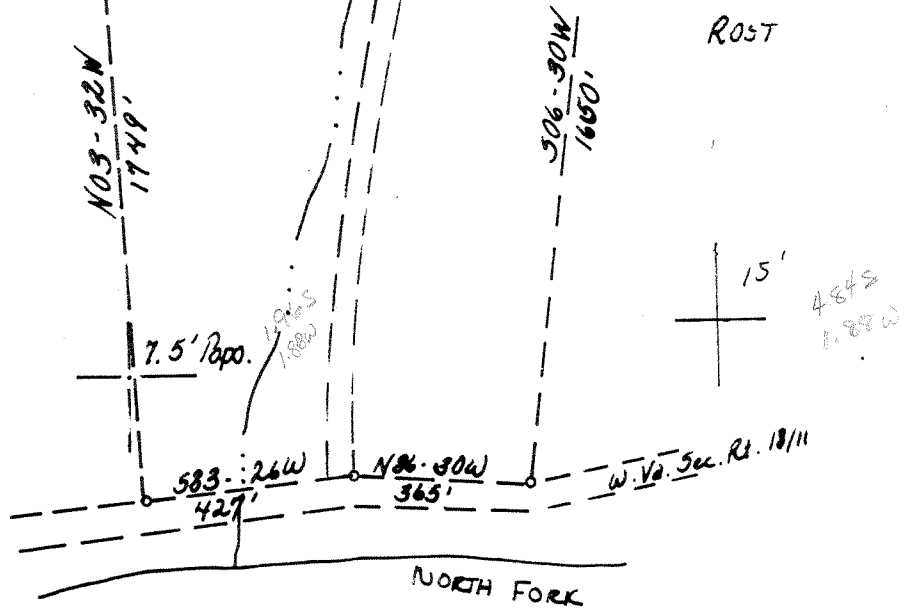
Ingold
36.75 Ac.

ROST

LONGITUDE 81° 20' 00"

NORTH

- A. 576-30E, 248.26'
- B. 531-28W, 160.42'
- C. N38-57W, 250.62'



MARSHALL
100 Ac.

NORTH FORK

FILE NO. _____
DRAWING NO. _____
SCALE 1" = 400'
MINIMUM DEGREE OF ACCURACY 1 in 200
PROVEN SOURCE OF ELEVATION USGS 8M Deerwalk 935, USGS Willow Island Quad.

I THE UNDERSIGNED, HEREBY CERTIFY THAT THIS PLAT IS CORRECT TO THE BEST OF MY KNOWLEDGE AND BELIEF AND SHOWS ALL THE INFORMATION REQUIRED BY LAW AND THE REGULATIONS ISSUED AND PRESCRIBED BY THE DEPARTMENT OF MINES.
(SIGNED) Raymond Ingold
R.P.E. _____ L.L.S. 624

PLACE SEAL HERE

(+) DENOTES LOCATION OF WELL ON UNITED STATES TOPOGRAPHIC MAPS
FORM IV-6 (8-78)

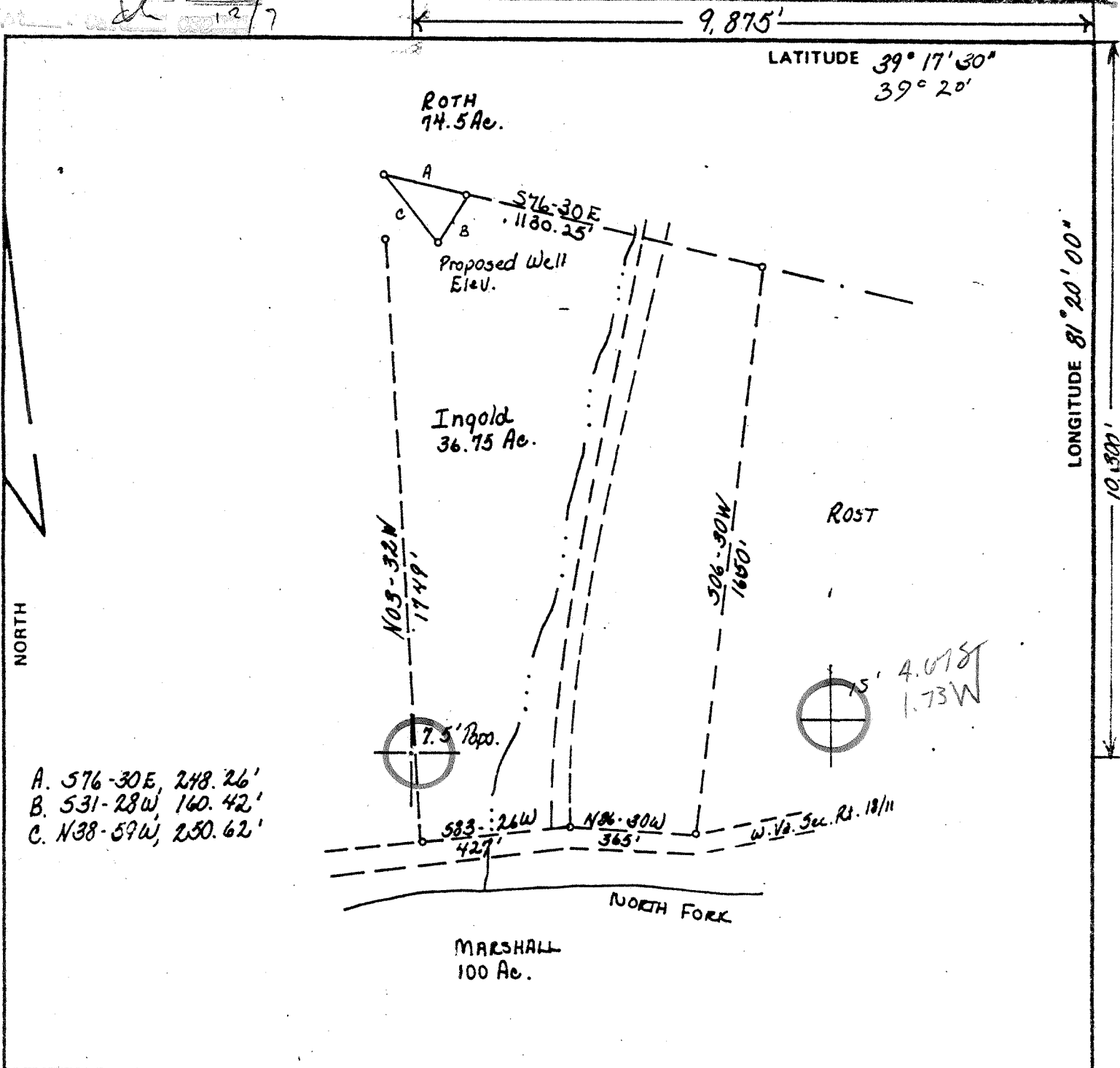


STATE OF WEST VIRGINIA
DEPARTMENT OF MINES
OIL AND GAS DIVISION

DATE November 25, 19 80
OPERATOR'S WELL NO. Ingold #1
API WELL NO. _____
47 - 107 - 1115-P
STATE COUNTY PERMIT
Formerly Permit # 1089

WELL TYPE: OIL ___ GAS LIQUID INJECTION ___ WASTE DISPOSAL ___
(IF "GAS.") PRODUCTION ___ STORAGE ___ DEEP ___ SHALLOW
LOCATION: ELEVATION _____ WATER SHED North Fork
DISTRICT Walker COUNTY Wood
QUADRANGLE Willow Island
SURFACE OWNER Wilma + Raymond Ingold ACREAGE 36.75
OIL & GAS ROYALTY OWNER Wilma + Raymond Ingold LEASE ACREAGE 36.75
LEASE NO. _____
PROPOSED WORK: DRILL CONVERT ___ DRILL DEEPER ___ REDRILL ___ FRACTURE OR STIMULATE ___ PLUG OFF OLD FORMATION ___ PERFORATE NEW FORMATION ___ OTHER PHYSICAL CHANGE IN WELL (SPECIFY) _____
PLUG AND ABANDON ___ CLEAN OUT AND REPLUG ___
TARGET FORMATION Gordon ESTIMATED DEPTH 2900'
WELL OPERATOR NRM PETROLEUM CORP. DESIGNATED AGENT R. L. Hopkins
ADDRESS Box 816 ADDRESS Box 816
Buckhannon, W. Va. 26201 Buckhannon, W. Va. 26201

MAY 06 1985



FILE NO. _____
 DRAWING NO. _____
 SCALE 1" = 400'
 MINIMUM DEGREE OF ACCURACY 1 in 200
 PROVEN SOURCE OF ELEVATION USGS 8M Deerwalk 935', USGS Willow Island Quad.

I THE UNDERSIGNED, HEREBY CERTIFY THAT THIS PLAT IS CORRECT TO THE BEST OF MY KNOWLEDGE AND BELIEF AND SHOWS ALL THE INFORMATION REQUIRED BY LAW AND THE REGULATIONS ISSUED AND PRESCRIBED BY THE DEPARTMENT OF MINES.

(SIGNED) *Wayne D. Hoover*
 R.P.E. _____ L.L.S. 624

PLACE SEAL HERE

(+) DENOTES LOCATION OF WELL ON UNITED STATES TOPOGRAPHIC MAPS
 FORM IV-6
 (8-78)



DATE November 25, 19 80
 OPERATOR'S WELL NO. Ingold #1
 API WELL NO. _____
47 - 107 - 1115
 STATE COUNTY PERMIT
Formerly Permit # 1089

STATE OF WEST VIRGINIA
 DEPARTMENT OF MINES
 OIL AND GAS DIVISION

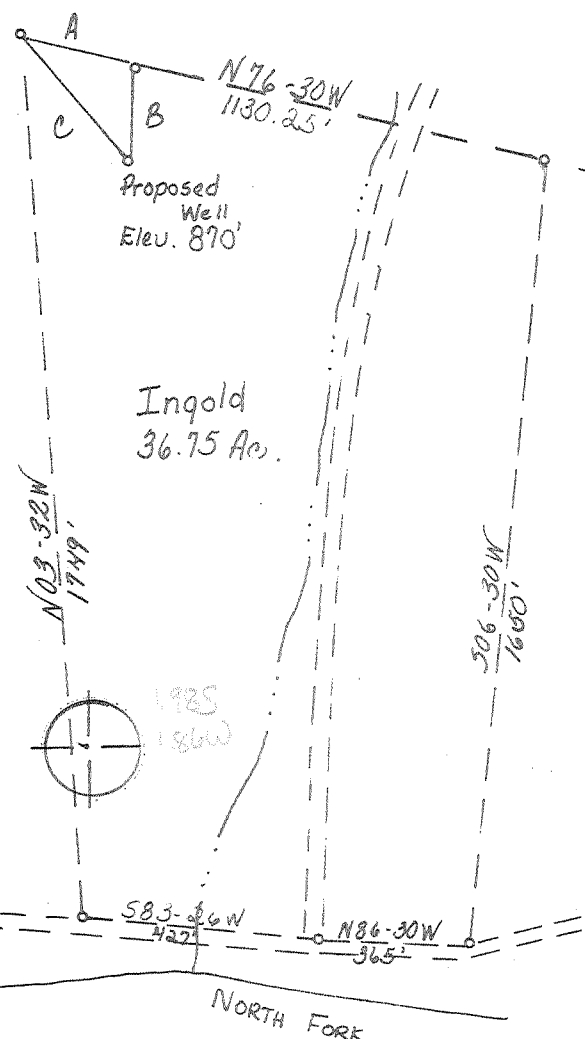
WELL TYPE: OIL ___ GAS LIQUID INJECTION ___ WASTE DISPOSAL ___
 (IF "GAS,") PRODUCTION STORAGE ___ DEEP ___ SHALLOW
 LOCATION: ELEVATION _____ WATER SHED NORTH FORK
 DISTRICT WALKER COUNTY WOOD
 QUADRANGLE Willow Island M7 151 5C
 SURFACE OWNER Wilma + Raymond Ingold ACREAGE 36.75
 OIL & GAS ROYALTY OWNER Wilma + Raymond Ingold LEASE ACREAGE 36.75
 LEASE NO. _____
 PROPOSED WORK: DRILL CONVERT ___ DRILL DEEPER ___ REDRILL ___ FRACTURE OR STIMULATE ___ PLUG OFF OLD FORMATION ___ PERFORATE NEW FORMATION ___ OTHER PHYSICAL CHANGE IN WELL (SPECIFY) _____

PLUG AND ABANDON ___ CLEAN OUT AND REPLUG ___
 TARGET FORMATION Garden ESTIMATED DEPTH 2900'
 WELL OPERATOR NRM PETROLEUM CORP. DESIGNATED AGENT R. L. Hopkins
 ADDRESS Box 816 ADDRESS Box 816
Buckhannon, W. Va. 26201 Buckhannon, W. Va. 26201

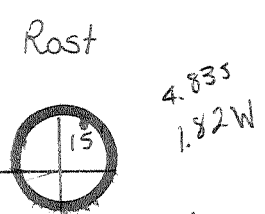
LATITUDE 39° 17' 30"
(15') 39° 20'

H67
9-29-80

Roth
74.5 Ac.



LONGITUDE 81° 20' 00"
10,450'



A. 576-30E, 248.26'
B. 510-26W, 191.59'
C. N40-00W, 321.55'

FILE NO. _____
DRAWING NO. _____
SCALE 1" = 400'
MINIMUM DEGREE OF ACCURACY 1 in 200
PROVEN SOURCE OF ELEVATION USGS BM Deerwalk 935, USGS Willow Island Quad.

I THE UNDERSIGNED, HEREBY CERTIFY THAT THIS PLAT IS CORRECT TO THE BEST OF MY KNOWLEDGE AND BELIEF AND SHOWS ALL THE INFORMATION REQUIRED BY LAW AND THE REGULATIONS ISSUED AND PRESCRIBED BY THE DEPARTMENT OF MINES.
(SIGNED) Wayne D. Porter
R.P.E. _____ L.L.S. 624

PLACE SEAL HERE

(+) DENOTES LOCATION OF WELL ON UNITED STATES TOPOGRAPHIC MAPS
FORM IV-6 (8-78)



STATE OF WEST VIRGINIA
DEPARTMENT OF MINES
OIL AND GAS DIVISION

DATE September 15, 19 80
OPERATOR'S WELL NO. Ingold #1
API WELL NO. _____
47 - 107 - 1089
STATE COUNTY PERMIT
now: 115.

WELL TYPE: OIL ___ GAS LIQUID INJECTION ___ WASTE DISPOSAL ___
(IF "GAS,") PRODUCTION STORAGE ___ DEEP ___ SHALLOW
LOCATION: ELEVATION 870' WATER SHED North Fork
DISTRICT Walker COUNTY Wood
QUADRANGLE Willow Island 7 1/2 MARIETTA 15 30
SURFACE OWNER Wilma + Raymond Ingold ACREAGE 36.75
OIL & GAS ROYALTY OWNER Wilma + Raymond Ingold LEASE ACREAGE 36.75
LEASE NO. _____
PROPOSED WORK: DRILL CONVERT ___ DRILL DEEPER ___ REDRILL ___ FRACTURE OR STIMULATE ___ PLUG OFF OLD FORMATION ___ PERFORATE NEW FORMATION ___ OTHER PHYSICAL CHANGE IN WELL (SPECIFY) _____

PLUG AND ABANDON ___ CLEAN OUT AND REPLUG ___
TARGET FORMATION Gordon ESTIMATED DEPTH 2900'
WELL OPERATOR NRM Petroleum Corp. DESIGNATED AGENT R. L. Hopkins
ADDRESS Box 816 ADDRESS Box 816
Buckhannon, W. Va. 26201 Buckhannon, W. Va. 26201

OCT 17 1980

DRILLER'S RECORD

Previously Requested, but NOT
AVAILABLE

DATE: _____

<u>107</u> COUNTY	<u>1115</u> PERMIT
----------------------	-----------------------



STATE OF WEST VIRGINIA
DEPARTMENT OF MINES

RECEIVED

SEP 25 1980

Oil and Gas Division

OIL & GAS DIVISION

DEPT. OF MINES

OIL AND GAS WELL PERMIT APPLICATION

TO THE DEPARTMENT OF MINES,

Charleston, W. Va.

DATE September 22, 1980

Surface Owner Wilma Ingold and Raymond Ingold

Company NRM Petroleum Corporation

Address Route 2, Box 180, Walker, WV

Address Box 816, Buckhannon, WV 26201

Mineral Owner Wilma Ingold and Raymond Ingold

Farm Ingold Acres 36.75

Address Route 2, Box 180, Walker, WV

Location (waters) North Fork

Coal Owner unknown

Well No. Ingold #1 Elevation 870'

Address _____

District Walker County Wood

Coal Operator unknown

Quadrangle Willow Island

Address _____

THIS PERMIT MUST BE POSTED AT THE WELL SITE

All provisions being in accordance with Chapter 22, of the W. Va. Code, the location is hereby approved for drilling. This permit shall expire if operations have not commenced by 5-29-81.

INSPECTOR

TO BE NOTIFIED K. Paul Goodnight

ADDRESS Smithville, WV 26178

PHONE 477-2455 or 658-4280

[Signature]
Deputy Director - Oil & Gas Division

GENTLEMEN:

The undersigned well operator is entitled to drill upon the above named farm or tract of land for oil and gas, having fee title thereto, (or as the case may be) under grant or lease dated May 21 1980 by Wilma Ingold Raymond E. Ingold et ux made to Petroleum Services, Inc. and recorded on the 16 day of July 1980 in Wood County, Book 741 Page 171

NEW WELL _____ DRILL DEEPER _____ REDRILL _____ FRACTURE OR STIMULATE
_____ OIL AND GAS WELL ORIGINALLY DRILLED BEFORE JUNE 5, 1969.

The enclosed plat was prepared by a registered engineer or licensed land surveyor and all coal owners and/or operators have been notified as of the above date.

The above named coal owners and/or operator are hereby notified that any objection they wish to make, or are required to make by Section 3 of the Code, must be received by, or filed with the Department of Mines within ten (10) days.

Copies of this notice and the enclosed plat were mailed by registered mail, or delivered to the above named coal operators or coal owners at their above shown respective address _____ day _____ before, or on the same day with the mailing or delivery of this copy to the Department of Mines at Charleston, West Virginia.

PLEASE SUBMIT COPIES OF ALL GEOPHYSICAL LOGS DIRECTLY TO:

WEST VIRGINIA GEOLOGICAL AND ECONOMIC SURVEY
P. O. BOX 879
MORGANTOWN, WEST VIRGINIA 26505
AC-304 - 292-6331

Very truly yours,

(Sign Name) Bell Hall

Well Operator

Address of Well Operator

PO Box 816
Street
Buckhannon
City or Town
West Virginia 26201
State

*SECTION 3 If no objections are filed or found by the Department of mines, within said period of ten days from the receipt of notice and plat by the department of mines, to said proposed location, the department shall forthwith issue to the well operator a permit reciting the filing of such plat, that no objections have been made by the coal operators or found thereto by the department and that the same is approved and the well operator authorized to proceed.

BLANKET BOND

47-107-1089 PERMIT NUMBER

"I have read and understand the reclamation requirements as set forth in Chapter 22, Article 4, Section 12-b and will carry out the specified requirements."

Signed by _____

[Handwritten signature]

THIS IS AN ESTIMATE ONLY
ACTUAL INFORMATION WILL BE SUBMITTED ON OG-10 UPON COMPLETION

PROPOSED WORK ORDER TO DRILL _____ DEEPEN _____ FRACTURE-STIMULATE _____
DRILLING CONTRACTOR: (If Known) RESPONSIBLE AGENT:
NAME Union Drilling NAME Rickard Hopkins
ADDRESS Drawer 40, Buckhannon, WV 26201 ADDRESS PO Box 816, Buckhannon, WV
TELEPHONE 472-4610 TELEPHONE 472-9113
ESTIMATED DEPTH OF COMPLETED WELL: 2900' ROTARY CABLE TOOLS _____
PROPOSED GEOLOGICAL FORMATION: Gordon
TYPE OF WELL: OIL _____ GAS COMB. _____ STORAGE _____ DISPOSAL _____
RECYCLING _____ WATER FLOOD _____ OTHER _____

TENTATIVE CASING PROGRAM:

CASING AND TUBING SIZE	USED FOR DRILLING	FEET IN WELL	CEMENT PUT UP OR SACKS - CUBIC FT.
20 - 16			
13 - 10			
9 - 5/8			
8 - 5/8	300'		cement to surface
7			
5 1/2			
4 1/2	2900'		200 sks cement
3			Perf. Top
2			Perf. Bottom
Links			Perf. Top
			Perf. Bottom

APPROXIMATE FRESH WATER DEPTHS 50' FEET _____ SALT WATER _____ FEET _____
APPROXIMATE COAL DEPTHS none
IS COAL BEING MINED IN THE AREA? unknown BY WHOM? _____

TO DRILL:

SUBMIT FIVE (5) COPIES OF OG - 1, \$100.00 PERMIT FEE, PERFORMANCE BOND AND PERMANENT COPY OF PLAT.

TO DRILL DEEPER OR REDRILL:

SUBMIT FIVE (5) COPIES OF OG - 1, SHOWING ORIGINAL PERMIT NUMBER AND PERFORMANCE BOND. ON WELLS DRILLED PRIOR TO 1929, A PERMANENT COPY OF THE PLAT AND THE ORIGINAL WELL RECORD MUST ALSO BE SUBMITTED.

TO FRACTURE - STIMULATE:

OIL AND/OR GAS WELL ORIGINALLY DRILLED BEFORE JUNE 5, 1929, FIVE (5) COPIES OG - 1, PERFORMANCE BOND, PERMANENT PLAT AND ORIGINAL WELL RECORD.

OIL AND/OR GAS WELL ORIGINALLY DRILLED ON AND _____ AFTER JUNE 5, 1929, FIVE COPIES OG - 1, SHOWING ORIGINAL PERMIT NUMBER AND PERFORMANCE BOND.

Required forms must be filed within ninety (90) days of completion for bond release. Inspector to be notified twenty-four (24) hours in advance.

The following waiver must be completed by the coal operator if the permit is to be issued within ten days of receipt thereof.

WAIVER: I the undersigned, Agent for _____ Coal Company, Owner or Operator of the coal under this lease have examined and place on our mine maps this proposed well location.

We the _____ Coal Company have no objections to said well being drilled at this location, providing operator has complied with all rules and regulations in Articles 4, 5, and 7, Chapter 22 of the West Virginia Code.

For Coal Company

Official Title



STATE OF WEST VIRGINIA
DEPARTMENT OF MINES

RECEIVED
DEC - 3 1980

Oil and Gas Division
OIL AND GAS WELL PERMIT APPLICATION

OIL & GAS DIVISION
DEPT. OF MINES

TO THE DEPARTMENT OF MINES,
Charleston, W. Va.

Surface Owner Wilma Ingold and Raymond Ingold
Address Route 2, Box 180, Walker, WV
Mineral Owner Wilma Ingold and Raymond Ingold
Address Route 2, Box 180, Walker, WV
Coal Owner unknown
Address _____
Coal Operator unknown
Address _____

DATE December 2, 1980
Company NRM Petroleum Corporation
Address PO Box 816, Buckhannon WV 26201
Farm Ingold Acres 36.75
Location (waters) North Fork
Well No. Ingold #1 Elevation 870'
District Walker County Wood
Quadrangle Willow Island

THIS PERMIT MUST BE POSTED AT THE WELL SITE

All provisions being in accordance with Chapter 22, of the W. Va. Code, the location is hereby approved for drilling. This permit shall expire if operations have not commenced by 8-10-81.

INSPECTOR
TO BE NOTIFIED K. Paul Goodnight
ADDRESS Smithville, WV 26178
PHONE 477-2455 or 658-4280

J. E. Muzzey
Deputy Director - Oil & Gas Division

GENTLEMEN:

The undersigned well operator is entitled to drill upon the above named farm or tract of land for oil and gas, having fee title thereto, (or as the case may be) under grant or lease dated May 21 1980 by Wilma Ingold and Raymond E. Ingold made to Petroleum Services Inc. and recorded on the 16 day of July 1980, in Wood County, Book 741 Page 171

NEW WELL _____ DRILL DEEPER _____ REDRILL _____ FRACTURE OR STIMULATE
_____ OIL AND GAS WELL ORIGINALLY DRILLED BEFORE JUNE 5, 1969.

The enclosed plat was prepared by a registered engineer or licensed land surveyor and all coal owners and/or operators have been notified as of the above date.

The above named coal owners and/or operator are hereby notified that any objection they wish to make, or are required to make by Section 3 of the Code, must be received by, or filed with the Department of Mines within ten (10) days.

Copies of this notice and the enclosed plat were mailed by registered mail, or delivered to the above named coal operators or coal owners at their above shown respective address _____ day _____ before, or on the same day with the mailing or delivery of this copy to the Department of Mines at Charleston, West Virginia.

PLEASE SUBMIT COPIES OF ALL
GEOPHYSICAL LOGS DIRECTLY TO:

WEST VIRGINIA GEOLOGICAL AND
ECONOMIC SURVEY
P. O. BOX 879
MORGANTOWN, WEST VIRGINIA 26505
AC-304 - 292-6331

Address
of
Well Operator

PO Box 816
Street
Buckhannon
City or Town
WV
State

Very truly yours,
(Sign Name) Bill Hall
Well Operator

*SECTION 3 If no objections are filed or found by the Department of mines, within said period of ten days from the receipt of notice and plat by the department of mines, to said proposed location, the department shall forthwith issue to the well operator a permit reciting the filing of such plat, that no objections have been made by the coal operators or found thereto by the department and that the same is approved and the well operator authorized to proceed.

BLANKET BOND

(Formerly: WOOD-1089)

47-107-1115 PERMIT NUMBER

"I have read and understand the reclamation requirements as set forth in Chapter 22, Article 6, Section 12-b and will carry out the specified requirements."

Signed by _____

**THIS IS AN ESTIMATE ONLY
ACTUAL INFORMATION WILL BE SUBMITTED ON OG-10 UPON COMPLETION**

PROPOSED WORK ORDER TO Y DRILL _____ DEEPEN _____ FRACTURE-STIMULATE _____
 DRILLING CONTRACTOR: (if known) _____ RESPONSIBLE AGENT: _____
 NAME Union Drilling NAME Rickard L. Hopkins
 ADDRESS Drawer 40, Buckhannon, WV 26201 ADDRESS PO Box 816, Buckhannon, WV 26201
 TELEPHONE 472-4610 TELEPHONE 472-9113
 ESTIMATED DEPTH OF COMPLETED WELL: 2900' ROTARY X CABLE TOOLS _____
 PROPOSED GEOLOGICAL FORMATION: Gordon
 TYPE OF WELL: OIL _____ GAS X COMB _____ STORAGE _____ DISPOSAL _____
 RECYCLING _____ WATER FLOOD _____ OTHER _____

TENTATIVE CASING PROGRAM:

CASING AND TUBING SIZE	USED FOR DRILLING	FEET IN WELL	CEMENT TIE UP OR SACKS - CUBIC FT
20 - 16			
13 - 10			
9 - 5/8			
8 - 5/8	300'		cement to surface
7			
5 1/2			
4 1/2	2900'		200 sks cement
3			Perf. Top
2			Perf. Bottom
1 1/2			Perf. Top
1			Perf. Bottom

APPROXIMATE FRESH WATER DEPTHS 50' FEET _____ SALT WATER _____ FEET _____
 APPROXIMATE COAL DEPTHS none
 IS COAL BEING MINED IN THE AREA? unknown BY WHOM? _____

TO DRILL:
 SUBMIT FIVE (5) COPIES OF OG - 1, \$100.00 PERMIT FEE, PERFORMANCE BOND AND PERMANENT COPY OF PLAT.

TO DRILL DEEPER OR REDRILL:
 SUBMIT FIVE (5) COPIES OF OG - 1, SHOWING ORIGINAL PERMIT NUMBER AND PERFORMANCE BOND ON WELLS DRILLED PRIOR TO 1929, A PERMANENT COPY OF THE PLAT AND THE ORIGINAL WELL RECORD MUST ALSO BE SUBMITTED.

TO FRACTURE - STIMULATE:
 OIL AND/OR GAS WELL ORIGINALLY DRILLED BEFORE JUNE 5, 1929, FIVE (5) COPIES OG - 1, PERFORMANCE BOND, PERMANENT PLAT AND ORIGINAL WELL RECORD.
 OIL AND/OR GAS WELL ORIGINALLY DRILLED ON AND/OR AFTER JUNE 5, 1929, FIVE COPIES OG - 1, SHOWING ORIGINAL PERMIT NUMBER, AND PERFORMANCE BOND.
 Required forms must be filed within ninety (90) days of completion for bond release. Inspector to be notified twenty-four (24) hours in advance.

The following waiver must be completed by the coal operator if the permit is to be issued within ten days of receipt thereof.

WAIVER: I the undersigned, Agent for _____ Coal Company, Owner or Operator of the coal under this lease have examined and place on our mine maps this proposed well location.
 We the _____ Coal Company have no objections to said well being drilled at this location, providing operator has complied with all rules and regulations in Articles 4, 5, and 7, Chapter 22 of the West Virginia Code.

 For Coal Company

 Official Title

W90 → 1116



PETROLEUM INFORMATION CORPORATION

COPYRIGHTED 1987

A Subsidiary of A C Nielsen Company

39.17.30	81.20.00	PERMIT 1089
W VA	WOOD	D 1000/1115
NRM PET	10150S	
1	10250W	
870GR	INGOLD WILMA & RAYMOND	
	WALKER	
PROJ DEPTH	ABDN 01/21/1987	HENDERSHOT-OGDIN
MAP QUAD	2900 GORDON	API 47-107-21089-0000
	WILLOW ISLAND 7.5	AB-LDC
	NRM PET	
	BOX 816	LSE AC 37
	BUCKHANNON, WV 26201	
11/21	LOC/1980/	

01/28/87

47

48

RECEIVED

MAY 24 1985

FORM OC.8

OIL & GAS DIVISION
DEPT. OF MINES

STATE OF WEST VIRGINIA
DEPARTMENT OF MINES
OIL AND GAS WELLS DIVISION

AFFIDAVIT OF PLUGGING AND FILLING WELL

AFFIDAVIT SHOULD BE MADE IN TRIPLICATE, ONE COPY MAILED TO THE DEPARTMENT, ONE COPY TO BE RETAINED BY THE WELL OPERATOR AND THE THIRD COPY (AND EXTRA COPIES IF REQUIRED) SHOULD BE MAILED TO EACH COAL OPERATOR AT THEIR RESPECTIVE ADDRESSES.

COAL OPERATOR OR OWNER	NRM Petroleum Corporation	NAME OF WELL OPERATOR
ADDRESS	PO Box 816, Buckhannon, WV 26201	COMPLETE ADDRESS
COAL OPERATOR OR OWNER	May 15	1985
ADDRESS	Union	District
LEASE OR PROPERTY OWNER	Wood	County
ADDRESS	Well No. Ingold #1	
	Wilma Ingold	Farm
STATE INSPECTOR SUPERVISING PLUGGING	Glen Robinson	

AFFIDAVIT

STATE OF WEST VIRGINIA,

County of Upshur

SS:

Harlen Huffman and

being first duly sworn according to law depose and say that they are experienced in the work of plugging and filling oil and gas wells and were employed by NRM Petroleum Corporation, well operator, and participated in the work of plugging and filling the above well, that said work was commenced on the 15th day of May, 1985, and that the well was plugged and filled in the following manner:

SAND OR ZONE RECORD FORMATION	FILLING MATERIAL	PLUGS USED SIZE & KIND	CASING	
			CSG PULLED	CSG LEFT IN
640' - 581'	2 bbl. gel			43' 11 3/4"
581' - 481'	18 sacks cement			332' 8 5/8"
481' - 343'	5 bbl. gel		615 4 1/2"	3761' 4 1/2"
343' - 243'	34 sacks cement			
243' - 105'	10 bbl. gel			
105' - 0'	36 sacks cement			
COAL SEAMS				
(NAME)				
(NAME)				
(NAME)				
(NAME)				

5-28-85

DESCRIPTION OF MONUMENT
8 5/8" casing cement filled.
Permit number welded on monument.

and that the work of plugging and filling said well was completed on the 15th day of May, 1985

And further deponents saith not.

Harlen Huffman

Sworn to and subscribed before me this 22th day of May, 1985

Miana V. Tucker, Com. as Notary
Notary Public

My commission expires:

2/11/90

Permit No. 47-107-1115P