

1) Attach a photo copy of location of the well on a 7.5 minute Quadrangle with the corresponding longitude and latitude.
2) Designate the location of the well with the symbol (+).

APR 27 93
Permitting Office of Oil & Gas

39° 17' 30"



I, the undersigned, hereby certify that this plat is correct to the best of my knowledge and belief.

RECEIVED
WV Division of Environmental Protection

JUL 29 1996

Permitting Office of Oil & Gas

SIGNED JIM SIMON
TITLE AGENT
DATE MARCH 31, 1993
OPERATORS WELL NO. # 2
API WELL NO. 107-11575-N

STATE OF WEST VIRGINIA
DEPARTMENT OF ENERGY
OIL AND GAS DIVISION


TYPE: OIL + GAS LIQUID INJECTION WASTE DISPOSAL
GAS PRODUCTION STORAGE DEEP SHALLOW

LOCATION: ELEVATION 920' ± DISTRICT UNION QUADRANGLE Valley Mills
WATER SHED LAURAL FORK COUNTY WOOD

LESSOR OWNER R. A. BARNES ACREAGE 45
GAS ROYALTY OWNER NORMA NEWBANKS LEASE ACREAGE 45
LEASE NO.

FORMATION COW RUN TOTAL DEPTH 1100 FT.
OPERATOR ROBERT P EVANS DESIGNATED AGENT JIM SIMON
ADDRESS 1334 S. KILLIAN DR., LAKE PARK, FL. 33403
RT. 2 BOX 159A WALKER, W. Va. 26180-9802

6-6-72



4350

17'30"

DEERWALK (JUNC. U.S. 50) 4.1 MI.
HARRISVILLE (JUNC. W. VA. 15) 2 1/2 MI.


4346

460 000 FEET (OHIO)

4345000m N.

39°15'
81°22'30"

(PETROLEUM)
PIPELINE



DALLISON 1.8 MI.
WEST UNION 4.3 MI.

INTERIOR-GEOLOGICAL SURVEY, RESTON, VIRGINIA-1991
467000m E.

- ROAD CLASSIFICATION**
- Primary highway, hard surface
 - Secondary highway, hard surface
 - Light duty road, hard or improved surface
 - Unimproved road
 - Interstate Route
 - U S Route
 - State Route

VALLEY MILLS, W. VA. OHIO

JN, VIRGINIA 22092
REQUEST

Revisions shown in purple compiled in cooperation with States of West Virginia and Ohio agencies from aerial photographs taken 1984. This information not field checked. Map edited 1987.


39081 C4 11 024
PHOTOINSPECTED 1989
1957
PHOTOREVISED 1987
DMA 4762 IV SW SERIES 2854

The Engineering
1316 12
Parkersburg

WP-25

13-Apr-99

API # 47-107-01575 N



State of West Virginia
Division of Environmental Protection
Section of Oil and Gas

Well Operator's Report of Well Work

BARNES, R. A.

Operator Well No.: NEWBANKS 2

LOCATION: Elevation: 920.00 Quadrangle: VALLEY MILLS

District: UNION County: WOOD
Latitude: 8425 Feet South of 39 Deg. 17Min. 30 Sec.
Longitude 3550 Feet West of 81 Deg. 22 Min. 30 Sec.

Company: EVANS, ROBERT P.
49 BROOMFIELD STREET
, MA 02108-0000

Agent: JIM SIMON

Inspector: GLEN ROBINSON
Permit Issued: 08/13/96
Well work Commenced: _____
Well work Completed: _____
Verbal Plugging _____
Permission granted on: _____
Rotary _____ Cable _____ Rig _____
Total Depth (feet) _____
Fresh water depths (ft) _____
Salt water depths (ft) _____
Is coal being mined in area (Y/N)? _____
Coal Depths (ft): _____

Casing & Tubing Size	Used in Drilling	Left in Well	Cement Fill Up Cu. Ft.

OPEN FLOW DATA

Producing formation _____ Pay zone depth (ft) _____
Gas: Initial open flow _____ MCF/d Oil: Initial open flow _____ Bbl/d
Final open flow _____ MCF/d Final open flow _____ Bbl/d
Time of open flow between initial and final tests _____ Hours
Static rock Pressure _____ psig (surface pressure) after _____ Hours

Second producing formation _____ Pay zone depth (ft) _____
Gas: Initial open flow _____ MCF/d Oil: Initial open flow _____ Bbl/d
Final open flow _____ MCF/d Final open flow _____ Bbl/d
Time of open flow between initial and final tests _____ Hours
Static rock Pressure _____ psig (surface pressure) after _____ Hours

NOTE: ON BACK OF THIS FORM PUT THE FOLLOWING: 1). DETAILS OF PERFORATED INTERVALS, FRACTURING OR STIMULATING, PHYSICAL CHANGE, ETC. 2). THE WELL LOG WHICH IS A SYSTEMATIC DETAILED GEOLOGICAL RECORD OF ALL FORMATIONS, INCLUDING COAL ENCOUNTERED BY THE WELLBORE.

No Records Available - Coal Diller 4/13/99

For: EVANS, ROBERT P.

By: _____
Date: _____

APR 19 1999

WOOD 1575 N

STATE OF WEST VIRGINIA
DIVISION OF ENVIRONMENTAL PROTECTION
SECTION OF OIL AND GAS

WELL REGISTER ASSIGNMENT

This API Number 47-107-01575, issued to EVANS, ROBERT P. is evidence of permission to operate the well that is referenced at the location described on the attached plat, subject to the provisions of Chapters 22 and 22B of the West Virginia Code of 1931, as amended, and all rules and regulations promulgated thereunder. The name and telephone number of the Oil and Gas Inspector for this well is GLEN ROBINSON
304-759-0579.

Spills or emergency discharges must be reported to 1-800-654-3312.

Failure to abide by all statutory and regulatory provisions governing all duties and operations hereunder may result in suspension or revocation of your permits and in addition may result in civil and/or criminal penalties.

The enclosed WR-35 must be completed by you and returned to this office. In addition annual production reports must be submitted on this well and failure to do so may require you to plug the well.

Theodore M. Streit
Chief

By: 

Title: _____

Operator's Well No: NEWBANKS #2

Farm Name: BARNES, R. A.

API Well Number : 47-107-01575 N

Date Issued : 08/13/96