

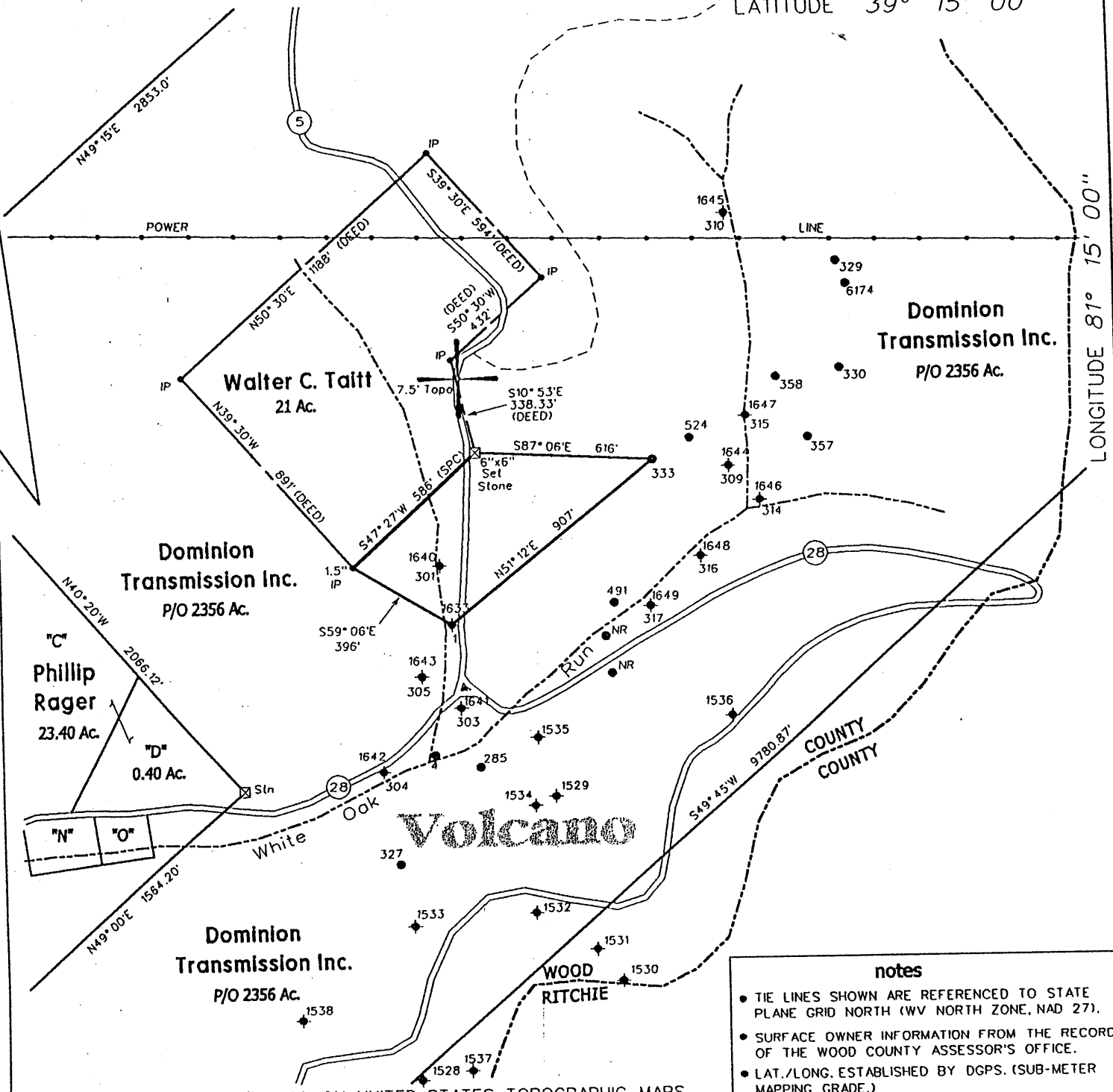
Longitude - 81° 16' 55.7"

9,100'

9100

LATITUDE 39° 15' 00"

5,475'  
Latitude - 39° 14' 05.8"



**notes**


- TIE LINES SHOWN ARE REFERENCED TO STATE PLANE GRID NORTH (WV NORTH ZONE, NAD 27).
- SURFACE OWNER INFORMATION FROM THE RECORDS OF THE WOOD COUNTY ASSESSOR'S OFFICE.
- LAT./LONG. ESTABLISHED BY DGPS. (SUB-METER MAPPING GRADE.)

(H) DENOTES LOCATION OF WELL ON UNITED STATES TOPOGRAPHIC MAPS

FILE NO. 109-66  
 DRAWING NO. 3  
 SCALE 1" = 500'  
 MINIMUM DEGREE OF ACCURACY 1 in 200  
 PROVEN SOURCE OF ELEVATION DGPS (Sub-Meter Mapping Grade)

I THE UNDERSIGNED, HEREBY CERTIFY THAT THIS PLAT IS CORRECT TO THE BEST OF MY KNOWLEDGE AND BELIEF AND SHOWS ALL THE INFORMATION REQUIRED BY LAW AND THE REGULATIONS ISSUED AND PRESCRIBED BY THE DEPARTMENT OF MINES.

(SIGNED) *Timothy P. Roush*  
 TIMOTHY P. ROUSH PS 793



WEST VIRGINIA  
 Division of Environmental Protection  
 Office of Oil and Gas  
 1356 Hansford St.  
 Charleston, West Virginia 25301



DATE June 4, 2002  
 FARM Dominion Transmission NO. 333  
 API WELL NO. 47-107-01652 PL

WELL TYPE: OIL  GAS  LIQUID INJECTION  WASTE DISPOSAL   
 (IF "GAS") PRODUCTION  STORAGE  DEEP  SHALLOW   
 LOCATION: ELEVATION 1,047' WATERSHED White Oak Run  
 DISTRICT Walker COUNTY Wood  
 QUADRANGLE Petroleum 7.5'  
 SURFACE OWNER Dominion Transmission Inc. ACREAGE P/O 2,356 Ac.  
 OIL & GAS ROYALTY OWNER Dominion Transmission Inc. LEASE ACREAGE \_\_\_\_\_  
 LEASE NO. \_\_\_\_\_  
 PROPOSED WORK: DRILL  CONVERT  DRILL DEEPER  REDRILL  FRACTURE OR STIMULATE  PLUG OFF OLD FORMATION  PERFORATE NEW FORMATION  OTHER PHYSICAL CHANGE IN WELL (SPECIFY) \_\_\_\_\_

JUN 21 2002

PLUG AND ABANDON  CLEAN OUT AND REPLUG   
 TARGET FORMATION Unknown ESTIMATED DEPTH Unknown  
 WELL OPERATOR Unknown DESIGNATED AGENT James Martin  
 ADDRESS 1356 Hansford St. Charleston, WV 25301 ADDRESS 1356 Hansford St. Charleston, WV 25301

FORM IV-6

WOOD 1652 P

STATE OF WEST VIRGINIA  
DEPARTMENT OF ENVIRONMENTAL PROTECTION  
OFFICE OF OIL AND GAS

AFFIDAVIT OF PLUGGING AND FILLING WELL

AFFIDAVIT SHOULD BE IN TRIPLICATE, one copy mailed to the Department, one copy to be retained by the Well Operator and the third copy (and extra copies if required) should be mailed to each coal operator at their respective addresses.

Farm name: DOMINION TRANSMISSION Operator Well No.: Volcano #333

LOCATION: Elevation: 1057 feet Quadrangle: Petroleum 7.5'  
District: Walker County: Wood  
Latitude: 5,475 Feet South of 39 Deg. 15 Min. 00 Sec.  
Longitude: 8,100 Feet West of 81 Deg. 15 Min. 00 Sec.

Well Type: OIL X GAS \_\_\_\_\_

Company: **Unknown - DEP Contract Plugging** Coal Operator Dominion Transmission, Inc.  
1356 Hansford Street or Owner 175 Sheffield Dr., Suite 100  
Charleston, WV 25301 Delmont, Pa. 15626


Agent: James Martin

Coal Operator  
or Owner

Permit Issued Date: 06/18/2002

AFFIDAVIT

STATE OF WEST VIRGINIA,  
County of WOOD ss:



Jacob Snider and Richard Fox being first duly sworn according to law depose and say that they are experienced in the work of plugging and filling oil and gas wells and were employed by the above named well operator, and participated in the work of plugging and filling the above well, and David Belcher Oil and Gas Inspector representing the Secretary, say that said work was commenced on the 25th day of JUNE, 2002, and that the well was plugged and filled in the following manner:

| TYPE        | FROM     | TO       | PIPE REMOVED           | LEFT                   |
|-------------|----------|----------|------------------------|------------------------|
| Cement 55sx | 444 feet | 200 feet | 319 feet 3" tubing     | 55 feet 3" tubing      |
| Cement 70sx | 180 feet | Surface  |                        | Packer @ 374 feet      |
|             |          |          |                        | 12 feet 8" as monument |
|             |          |          | 6% Gel between plugs   |                        |
|             |          |          | TD wellbore @ 444 feet |                        |
|             |          |          |                        |                        |
|             |          |          |                        |                        |

Description of monument: 8" Diameter cemented steel pipe welded API and that the work of plugging and filling said well was completed on the 26th day of JUNE, 2002.

And further deponents saith not. \_\_\_\_\_

Sworn and subscribe before me this \_\_\_\_\_ day of \_\_\_\_\_, 19\_\_\_\_  
My commission expires: \_\_\_\_\_

Notary Public

Oil and Gas Inspector: DAVE BELCHER David Belcher

JUL 7- 2002

WOOD 1652 P