

-81°22'16.96612" (-81.37138°)

11,763'

Latitude: 39°20'00"

UTM NAD83-17N
N: 4,352,760.226
E: 467,988.534

North

RECEIVED
Office of Oil and Gas

JUN 23 2025

WV Department of
Environmental Protection

MCPHERSON #1
TOPO
LOC

API 107-00905

DAVID MCPHERSON
TAX MAP 150 PARCEL I
DEED BOOK 957 PAGE 959

ROGER COMERY
TAX MAP 150 PARCEL E
DEED BOOK 1004 PAGE 77

IRA BARNETT
TAX MAP 150 PARCEL J
WB 167/884
PREV. DB 1107/36

BARNETT #1

BARBARA THOMPSON
T.M. 150 PARCEL J1

EDWARD METZ
TAX MAP 150 PARCEL J3

EDNA BARNETT
TAX MAP 150 PARCEL U
DB 1116/442

BRADLEY HUGGINS
TAX MAP 150 PARCEL M
DEED BOOK 1311 PAGE 241

WELL REFERENCES

4" PINE

N01°14'40"W
30.91'

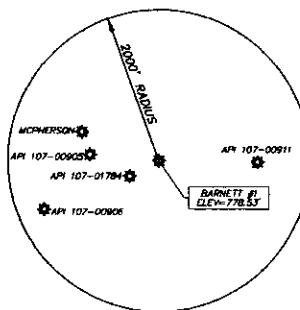
BARNETT #1

S07°44'28"E
24.29'

8" PINE

5/8" REBAR

SCALE:
1"=50'



FILE # 25R-044_BARNETT #1

DRAWING # BARNETT #1

SCALE 1"=300'

MINIMUM DEGREE
OF ACCURACY 1 / 200

PROVEN SOURCE SURVEY GRADE
OF ELEVATION G.P.S.


I, THE UNDERSIGNED, HEREBY CERTIFY THAT THIS
PLAT IS CORRECT TO THE BEST OF MY KNOWLEDGE AND
BELIEF AND SHOWS ALL THE INFORMATION REQUIRED BY
LAW AND THE REGULATIONS ISSUED AND PRESCRIBED BY
THE DEPARTMENT OF ENVIRONMENTAL PROTECTION.

Signed:

Brian W. Lawrence
BRIAN W. LAWRENCE

R.P.E.:

L.L.S.: 2056



(+) DENOTES LOCATION OF WELL ON
UNITED STATES TOPOGRAPHIC MAPS
WVDEP

OFFICE OF OIL & GAS
601 57TH STREET
CHARLESTON, WV 25304

DATE: 05/28/2025

OPERATORS WELL #:

API WELL # 47 107 01783
STATE COUNTY PERMIT

Well Type: ☒ Oil ☐ Waste Disposal ☐ Production ☐ Deep
☒ Gas ☐ Liquid Injection ☐ Storage ☐ Shallow

WATERSHED BULL RUN OF THE OHIO RIVER ELEVATION: 778.53'

COUNTY/DISTRICT WOOD/UNION QUADRANGLE: WILLOW ISLAND 7.5'

SURFACE OWNER IRA BARNETT ACREAGE 6.93

OIL & GAS ROYALTY OWNER: UNKNOWN ACREAGE 6.93

DRILL ☐ CONVERT ☐ DRILL DEEPER ☐ REDRILL ☐ FRACTURE OR STIMULATE ☐
PLUG OFF OLD FORMATION ☐ PERFORATE NEW FORMATION ☐ PLUG & ABANDON ☒
CLEAN OUT & REPLUG ☐ OTHER CHANGE ☐ (SPECIFY):

TARGET FORMATION: MAXON SAND ESTIMATED DEPTH: 1359 +/-

WELL OPERATOR UNKNOWN/DEP PLUGGING CONTRACT DESIGNATED AGENT JASON HARMON
Address 601 57TH STREET SOUTHEAST Address 601 57TH STREET SOUTHEAST
City CHARLESTON State WV Zip Code 25304 City CHARLESTON State WV Zip Code 25304

07/18/2025

47-107-01783

COUNTY/DISTRICT

WOOD/UNION

QUADRANGLE:

WILLOW ISLAND 7.5'



WW-7
8-30-06



RECEIVED
Office of Oil and Gas
JUN 23 2025
WV Department of
Environmental Protection

West Virginia Department of Environmental Protection
Office of Oil and Gas
WELL LOCATION FORM: GPS

API: 47-107-01783 WELL NO.: 1
FARM NAME: Barnett
RESPONSIBLE PARTY NAME: _____
COUNTY: Wood DISTRICT: Union
QUADRANGLE: Willow Island 7.5'
SURFACE OWNER: Ira Barnett
ROYALTY OWNER: Unknown
UTM GPS NORTHING: 4,352,760.226
UTM GPS EASTING: 467,988.534 GPS ELEVATION: 778.53'

The Responsible Party named above has chosen to submit GPS coordinates in lieu of preparing a new well location plat for a plugging permit or assigned API number on the above well. The Office of Oil and Gas will not accept GPS coordinates that do not meet the following requirements:

1. Datum: NAD 1983, Zone: 17 North, Coordinate Units: meters, Altitude: height above mean sea level (MSL) – meters.
2. Accuracy to Datum – 3.05 meters
3. Data Collection Method:

Survey grade GPS ☒ : Post Processed Differential _____

Real-Time Differential ☒

Mapping Grade GPS _____ : Post Processed Differential _____

Real-Time Differential _____

4. Letter size copy of the topography map showing the well location.

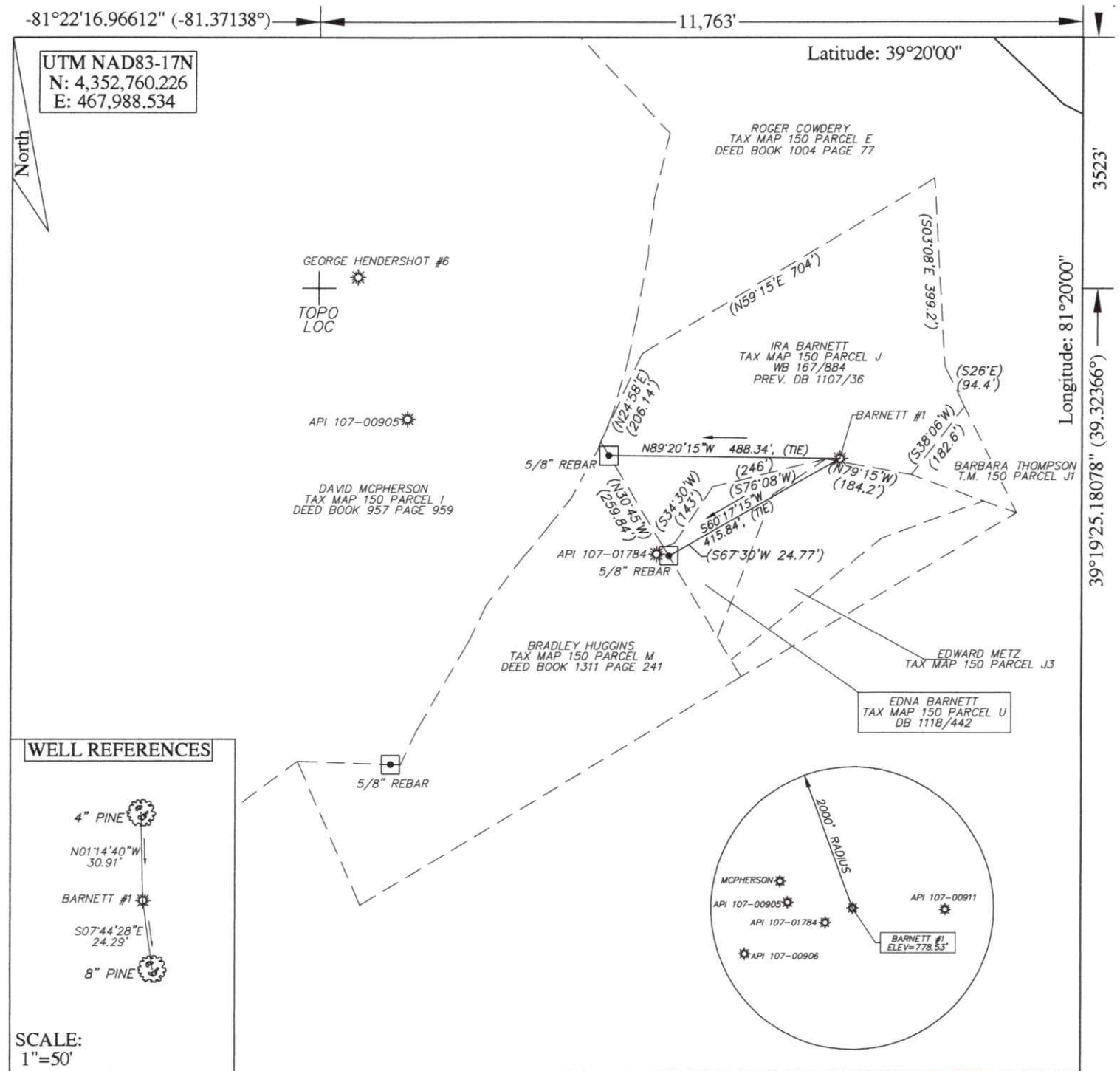
I the undersigned, hereby certify this data is correct to the best of my knowledge and belief and shows all the information required by law and the regulations issued and prescribed by the Office of Oil and Gas.


Signature _____

Title _____

Date _____

07/18/2025



FILE # <u>25R-044_BARNETT #1</u>	I, THE UNDERSIGNED, HEREBY CERTIFY THAT THIS PLAT IS CORRECT TO THE BEST OF MY KNOWLEDGE AND BELIEF AND SHOWS ALL THE INFORMATION REQUIRED BY LAW AND THE REGULATIONS ISSUED AND PRESCRIBED BY THE DEPARTMENT OF ENVIRONMENTAL PROTECTION.		
DRAWING # <u>BARNETT #1</u>	Signed: <u>Brian W. Lawrence</u> BRIAN W. LAWRENCE		
SCALE <u>1"=300'</u>	R.P.E.: _____	L.L.S.: <u>2056</u>	
MINIMUM DEGREE OF ACCURACY <u>1 / 200</u>			
PROVEN SOURCE OF ELEVATION <u>SURVEY GRADE G.P.S.</u>			
(+) DENOTES LOCATION OF WELL ON UNITED STATES TOPOGRAPHIC MAPS WVDEP OFFICE OF OIL & GAS 601 57TH STREET CHARLESTON, WV 25304			
Well Type: <input checked="" type="checkbox"/> Oil <input type="checkbox"/> Waste Disposal <input type="checkbox"/> Production <input type="checkbox"/> Deep <input checked="" type="checkbox"/> Gas <input type="checkbox"/> Liquid Injection <input type="checkbox"/> Storage <input type="checkbox"/> Shallow		DATE: <u>05/28/2025</u>	
WATERSHED <u>BULL RUN OF THE OHIO RIVER</u>		ELEVATION: <u>778.53'</u>	
COUNTY/DISTRICT <u>WOOD/UNION</u>	QUADRANGLE: <u>WILLOW ISLAND 7.5'</u>	OPERATORS WELL #: <u>1</u>	
SURFACE OWNER <u>IRA BARNETT</u>	ACREAGE <u>6.93</u>	API WELL # <u>47</u> <u>107</u> <u>01783</u> STATE COUNTY PERMIT	
OIL & GAS ROYALTY OWNER: <u>UNKNOWN</u>	ACREAGE <u>6.93</u>	07/18/2025	
DRILL <input type="checkbox"/> CONVERT <input type="checkbox"/> DRILL DEEPER <input type="checkbox"/> REDRILL <input type="checkbox"/> FRACTURE OR STIMULATE <input type="checkbox"/> PLUG OFF OLD FORMATION <input type="checkbox"/> PERFORATE NEW FORMATION <input type="checkbox"/> PLUG & ABANDON <input checked="" type="checkbox"/> CLEAN OUT & REPLUG <input type="checkbox"/> OTHER CHANGE <input type="checkbox"/> (SPECIFY): _____			
TARGET FORMATION: <u>MAXON SAND</u>		ESTIMATED DEPTH: <u>1359 +/-</u>	
WELL OPERATOR <u>UNKNOWN/DEP PLUGGING CONTRACT</u>		DESIGNATED AGENT <u>JASON HARMON</u>	
Address <u>601 57TH STREET SOUTHEAST</u>		Address <u>601 57TH STREET SOUTHEAST</u>	
City <u>CHARLESTON</u> State <u>WV</u> Zip Code <u>25304</u>	City <u>CHARLESTON</u> State <u>WV</u> Zip Code <u>25304</u>		