

4710900490



Diversified Gas & Oil Corporation  
300 Diversified Way  
Pittsville KY, 41051

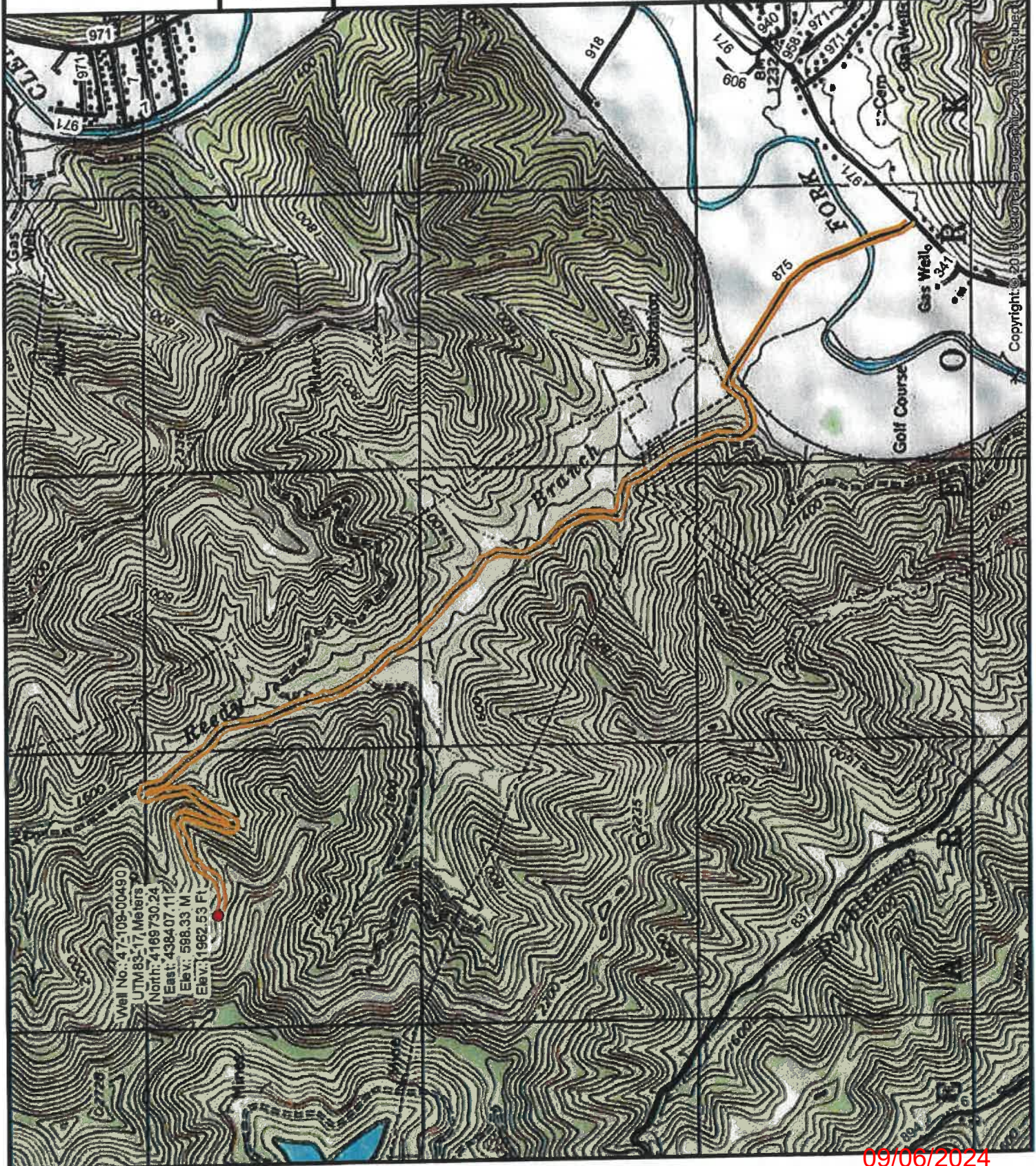
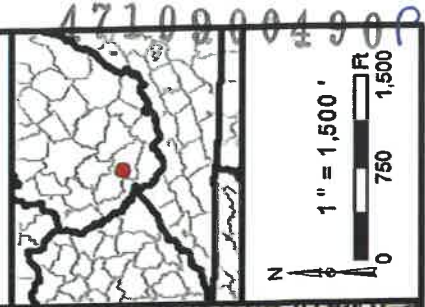
47-109-00490

Well Plugging Map

**Legend**

- Well
- Access Road
- ▨ Pits
- Pad
- Public Roads

RECEIVED  
Office of Oil and Gas  
AUG 22 2024  
WV Department of Environmental Protection



Well No.: 47-109-00490  
 UTM83-17, Meters  
 North: 4169730.24  
 East: 438407.11  
 Elev: 598.33 M  
 Elev: 1962.53 F

Copyright © 2018 National Geographic Society

09/06/2024



Diversified Gas & Oil Corporation  
100 Diversified Way  
Pikeville KY, 41051

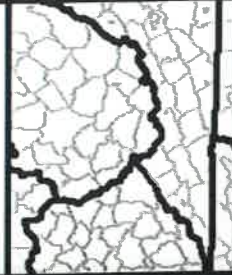
47-109-00490

Well Plugging Map

**Legend**

- Well
- Access Road
- Pits
- Pad
- Public Roads

RECEIVED  
Office of Oil and Gas  
AUG 22 2024  
WV Department of  
Environmental Protection



Source: Esri, Maxar, Earthstar Geographic, and the GIS User Community

WW-7  
8-30-06



West Virginia Department of Environmental Protection  
Office of Oil and Gas  
**WELL LOCATION FORM: GPS**

API: 4710900490 WELL NO.: Damron 10052

FARM NAME: Damron

RESPONSIBLE PARTY NAME: Diversified Production, LLC

COUNTY: Wyoming DISTRICT: Clear Fork

QUADRANGLE: Oceana

SURFACE OWNER: Big Huff Timberlands, LLC

ROYALTY OWNER: See Attached

UTM GPS NORTHING: 4169730.24

UTM GPS EASTING: 438407.11 GPS ELEVATION: 1962.53'

The Responsible Party named above has chosen to submit GPS coordinates in lieu of preparing a new well location plat for a plugging permit or assigned API number on the above well. The Office of Oil and Gas will not accept GPS coordinates that do not meet the following requirements:

- Datum: NAD 1983, Zone: 17 North, Coordinate Units: meters, Altitude: height above mean sea level (MSL) – meters.
- Accuracy to Datum – 3.05 meters
- Data Collection Method:  
Survey grade GPS \_\_\_\_: Post Processed Differential \_\_\_\_  
Real-Time Differential \_\_\_\_  
Mapping Grade GPS X: Post Processed Differential X  
Real-Time Differential \_\_\_\_

4. Letter size copy of the topography map showing the well location.  
I the undersigned, hereby certify this data is correct to the best of my knowledge and belief and shows all the information required by law and the regulations issued and prescribed by the Office of Oil and Gas.

Signature

Chris Veazey - Director of Administration  
Title

7/30/2024  
Date

RECEIVED  
Office of Oil and Gas  
AUG 22 2024  
WV Department of  
Environmental Protection