



west virginia department of environmental protection

Office of Oil and Gas
601 57th Street, S.E.
Charleston, WV 25304
(304) 926-0450
fax: (304) 926-0452

Harold D. Ward, Cabinet Secretary
www.dep.wv.gov

Friday, May 30, 2025

WELL WORK PLUGGING PERMIT
Vertical Plugging

DIVERSIFIED PRODUCTION LLC
101 MCQUISTON DRIVE

JACKSON CENTER, PA 16133

Re: Permit approval for POCA B-23
47-109-01103-00-00

This well work permit is evidence of permission granted to perform the specified well work at the location described on the attached pages and located on the attached plat, subject to the provisions of Chapter 22 of the West Virginia Code of 1931, as amended, and all rules and regulations promulgated thereunder, and to any additional specific conditions and provisions outlined in the pages attached hereto. Notification shall be given by the operator to the Oil and Gas Inspector at least 24 hours prior to the construction of roads, locations, and/or pits for any permitted work. In addition, the well operator shall notify the same inspector 24 hours before any actual well work is commenced and prior to running and cementing casing. Spills or emergency discharges must be promptly reported by the operator to 1-800-642-3074 and to the Oil and Gas Inspector.

Upon completion of the plugging well work, the above named operator will reclaim the site according to the provisions of WV Code 22-6-30. Please be advised that form WR-38, Affidavit of Plugging and Filling Well, is to be submitted to this office within 90 days of completion of permitted well work, as should form WR-34 Discharge Monitoring Report within 30 days of discharge of pits, if applicable. Failure to abide by all statutory and regulatory provisions governing all duties and operations hereunder may result in suspension or revocation of this permit and, in addition, may result in civil and/or criminal penalties being imposed upon the operators.

Per 35 CSR 4-5.2.g this permit will expire in two (2) years from the issue date unless permitted well work is commenced. If there are any questions, please feel free to contact me at (304) 926- 0450.

James A. Martin
Chief

Operator's Well Number: POCA B-23
Farm Name: POCAHONTAS LAND CORP.
U.S. WELL NUMBER: 47-109-01103-00-00
Vertical Plugging
Date Issued: 5/30/2025

PERMIT CONDITIONS

West Virginia Code §22-6-11 allows the Office of Oil and Gas to place specific conditions upon this permit. Permit conditions have the same effect as law. Failure to adhere to the specified permit conditions may result in enforcement action.

CONDITIONS

1. All pits must be lined with a minimum of 20 mil thickness synthetic liner.
2. In the event of an accident or explosion causing loss of life or serious personal injury in or about the well or while working on the well, the well operator or its contractor shall give notice, stating the particulars of the accident or explosion, to the oil and gas inspector and the Chief within twenty-four (24) hours.
3. Well work activities shall not constitute a hazard to the safety of persons.
4. Notification shall be given by the operator to the Oil and Gas Inspector at least 24 hours prior to the construction of roads, locations and/or pits for any permitted work. In addition, the well operator shall notify the same inspector 24 hours before any actual well work is commenced and prior to running and cementing casing.

1) Date April 17, 2025
2) Operator's
Well No. Pocahontas Land B #23
3) API Well No. 47-109-01103

STATE OF WEST VIRGINIA
DEPARTMENT OF ENVIRONMENTAL PROTECTION
OFFICE OF OIL AND GAS

APPLICATION FOR A PERMIT TO PLUG AND ABANDON

- 4) Well Type: Oil ☐ / Gas ☒ / Liquid injection ☐ / Waste disposal ☐ /
(If "Gas, Production" ☒ or Underground storage ☐) Deep ☐ / Shallow ☒
- 5) Location: Elevation 2997.94' Watershed Long Branch of Guyandotte River
District Center County Wyoming Quadrangle Mullens 7.5'
- 6) Well Operator Diversified Production, LLC 7) Designated Agent Chris Veazey
Address 414 Summers Street Address 414 Summers Street
Charleston, WV 25301 Charleston, WV 25301
- 8) Oil and Gas Inspector to be notified 9) Plugging Contractor
Name Christian Porter Name Next LVL Energy (Diversified Owned)
Address PO Box 181 Address 104 Helliport Loop Rd
Holden, WV 25625 Bridgeport, WV 25330

10) Work Order: The work order for the manner of plugging this well is as follows:

See Attached

RECEIVED
Office of Oil and Gas

MAY 19 2025

WV Department of
Environmental Protection

Notification must be given to the district oil and gas inspector 24 hours before permitted work can commence.

Work order approved by inspector [Signature] Date 5-22-25

05/30/2025

Plugging Prognosis

API #: 47-109-01103

West Virginia, Wyoming County

Lat/Long – 37.54963, -81.425784

Nearest ER: Welch Community Hospital – Emergency Room – 454 McDowell St, Welch, WV 24801

Casing Schedule

11-3/4 @ 337.60' – Cemented w/ 170 sks Class A w/ 3% CaCl₂ – ETOC @ Surface using 14-1/2" Hole
8-5/8" @ 968.05' – Cemented w/ 305 sks Class A w/ 3% CaCl₂ – ETOC @ Surface using 11" Hole – 60' 9-5/8" Liner welded to 8-5/8"
4-1/2" @ 3976' – Cemented w/ 315 sks Class A w/ 2% Gel, 1% CaCl₂ – ETOC @ 2594' using 7-7/8" Hole
1-1/2" @ 3868' – No cementing or packer information
TD @ 3995'

Completion: Weir – 3864'-3874' – 1 spf – Treated w/ 8400 lbs 80/100 sand in WF-5 Diverta Frac.
Frac'd w/ 630 sks sand & 518,000 scf N₂ in 70-85Q foam.
Big Lime – 3295'-3304' – 2 spf – Treated w/ 4000 gal gelled acid & 229,000 scf N₂

Fresh Water: 861'

Salt Water: None Reported

Gas Shows: None Reported

Oil Shows: None Reported

Coal: 283'-287', 478'-480', 592'-595', 861'-864'

Open Mine: 283'-287', 861'-864'

Elevation: 2352.54'

1. Notify Inspector Christian Porter @ 304-541-0079, 48 hrs prior to commencing operations.
2. MIRU service rig and ancillary equipment.
3. Check and record pressures on csg/tbg. Kill well as necessary with fresh water or brine water.
4. Check TD w/ sandline/tbg.
5. TOOH w/ any rods and/or tbg in well.
6. Pump 6% Bentonite gel between each plug.
7. TIH w/ tbg to 3985', 10' above TD. Kill well as needed with 6% bentonite gel and fill rat hole with gel. Pump at least 15 bbls gel.
8. TOOH w/ tbg to 3985'. Pump 200' Class L/Class A cement plug from 3985' to 3785' (4-1/2" Csg Shoe & Completion Plug – Weir Plug). Approximately 18 sks @ 1.14 yield. Tag TOC. Top off as needed. Do not omit any plugs listed below. Perforate as needed.
9. TOOH w/ tbg to 3354'. Pump 354' Class L/Class A cement plug from 3354' to 3000' (Completion Plug – Big Lime Plug). Approximately 28 sks @ 1.14 yield. Tag TOC. Top off as needed. Do not omit any plugs listed below. Perforate as needed.
10. Free point 4-1/2" csg. Cut and TOOH. Set 100' Class L/Class A cement plug across csg cut. 50' in/out of cut. TOOH w/ tbg to top of plug. Approximately 20 sks @ 1.14 yield. Tag TOC. Top off as needed. Do not omit any plugs listed below. Can set with below Elevation plug if operationally necessary/feasible.

RECEIVED
Office of Oil and Gas
MAY 19 2025

WV Department of
Environmental Protection

AP

05/30/2025


11. TOOH w/ tbg to 2403'. Pump 100' Class L/Class A cement plug from **2403' to 2303' (Elevation Plug)**. Approximately 30 sks @ 1.14 yield. Tag TOC. Top off as needed. **Do not omit any plugs listed below. Perforate as needed. Can set with above 4-1/2" csg cut plug if operationally necessary/feasible.**
12. TOOH w/ tbg to 1018'. Pump 207' **Expanding Class L/Class A** cement plug from **1018' to 811' (8-5/8" Csg Shoe, Coal, & Freshwater Plug)**. Approximately 67 sks @ 1.14 yield. Tag TOC. Top off as needed. **Do not omit any plugs listed below. Perforate as needed.**
13. TIH w/ tbg to 645'. Pump 645' **Expanding Class L/Class A** cement plug from **645' to Surface (Coal, 11-3/4" Csg Shoe, & Surface Plug)**. Approximately 207 sks @ 1.14 yield. Tag TOC. Top off as needed. **Do not omit any plugs listed below. Perforate as needed.**
14. Reclaim location and well road to WVDEP specifications and erect P&A well monument.

48

RECEIVED
Office of Oil and Gas
MAY 19 2025
WV Department of
Environmental Protection

05/30/2025

WR-35



24-Jul-89

API # 47-109-01103

State of West Virginia
DEPARTMENT OF ENERGY
Division of Oil and Gas
Operator's Report of Well Work

Farm name: POCAHONTAS LAND CORP. Operator Well No.: POCA B-23

LOCATION: Elevation: 2352.54 Quadrangle: MULLENS
District: CENTER County: WYOMING
Latitude: 123000 Feet South of 37 Deg. 35 Min. 0 Sec.
Longitude: 2600 Feet West of 81 Deg. 25 Min. 0 Sec.

Company: CABOT OIL & GAS CORPORATION
P. O. Box 1473
Charleston, WV 25325

Agent: David G. McCluskey

Inspector: RODNEY G. DILLON
Permit Issued: 7/24/89
Well Work Commenced: 8/6/89
Well Work Completed: 8/13/89
Verbal Plugging
Permission granted on:
Rotary ☒ Cable _____ Rig _____
Total Depth (feet) 3995
Fresh water depths (ft) 861

Salt water depths (ft) N/A

Is coal being mined in area (Y/N): Y
Coal Depths (ft): 283-287 (open),
478-480, 592-595, 861-864 (open),

Casing & Tubing	Used in Drilling	Left in Well	Cement Fill Up Cu. Ft.
Size 11-3/4"	337.60'	337.60'	170 sks CL-A w/ 3% CC
8-5/8"	968.05'	968.05'	305 sks CL-A w/ 3% CC
4-1/2"	3976'	3976'	315 sks CL-A w/ 2% ge, 1% CC
1-1/2"		3868'	
9-5/8" Liner Welded to 8-5/8"	60'	60'	

OPEN FLOW DATA

Producing formation Big Lime Weir Pay zone depth (ft) 3295-3304
Gas: Initial open flow 60 MCF/d Oil: Initial open flow 0 Bbl/d
Final open flow 198 MCF/d Final open flow 0 Bbl/d
Time of open flow between initial and final tests 4 Hours
Static rock Pressure 675 psig (surface pressure) after 144 Hours

Second Producing formation _____ Pay zone depth (ft) _____
Gas: Initial open flow _____ MCF/d Oil: Initial open flow _____ Bbl/d
Final open flow _____ MCF/d Final open flow _____ Bbl/d
Time of open flow between initial and final tests _____ Hours
Static rock Pressure _____ psig (surface pressure) after _____ Hours

NOTE: ON BACK OF THIS FORM BUT THE FOLLOWING: 1). DETAILS OF PERFORATED INTERVALS, FRACTURING OR STIMULATING, PHYSICAL CHANGE, ETC. 2). THE WELL LOG WHICH IS A SYSTEMATIC DETAILED GEOLOGICAL RECORD OF ALL FORMATIONS, INCLUDING COAL ENCOUNTERED BY THE WELLBORE.

For: CABOT OIL & GAS CORPORATION

By: *David G. McCluskey*

Date: 11/1/81

WYOM 1103

05/30/2025

DETAILS OF PERFORATED INTERVALS, FRACTURING OR STIMULATING, PHYSICAL CHANGE, ETC.

Perforate Weir 3864'-3874' 1 SPF. Treated w/ 8400# 80/100 sand in WF-5 diverta
frac. Frac Weir w/ 63,000# 20/40 sand & 518,000 scf N₂ in 70-85Q foam.
Perforate Big Lime 3295'-3304' 2 SPF. Treated w/ 4000 gal gelled acid & 229,000
scf N₂.

FORMATION	TOP	BOTTOM
-----------	-----	--------

RECEIVED
Office of Oil and Gas

MAY 19 2025

WV Department of
Environmental Protection

05/30/2025

1) Date: 4/17/2025
2) Operator's Well Number Pocahontas Land B #23
3) API Well No.: 47 - 109 - 01103

STATE OF WEST VIRGINIA
DEPARTMENT OF ENVIRONMENTAL PROTECTION, OFFICE OF OIL AND GAS
NOTICE OF APPLICATION TO PLUG AND ABANDON A WELL

4) Surface Owner(s) to be served:	5) (a) Coal Operator
(a) Name <u>Pocahontas Surface Interests, LLC</u>	Name <u>See Attached</u>
Address <u>c/o Pocahontas Royalties, LLC</u>	Address _____
<u>PO Box 1517</u>	_____
(b) Name <u>Bluefield, WV 24701</u>	(b) Coal Owner(s) with Declaration
Address _____	Name <u>Pocahontas Land, LLC</u>
_____	Address <u>PO Box 1517</u>
(c) Name _____	<u>Bluefield, WV 24701</u>
Address _____	Name _____
_____	Address _____
6) Inspector <u>Christian Porter</u>	(c) Coal Lessee with Declaration
Address <u>PO Box 181</u>	Name <u>Consolidation Coal Company</u>
<u>Holden, WV 25625</u>	Address <u>PO Box 279</u>
Telephone <u>(304) 541-0079</u>	<u>Itmann, WV 24847</u>

TO THE PERSONS NAMED ABOVE: You should have received this Form and the following documents:

- (1) The application to Plug and Abandon a Well on Form WW-4B, which sets out the parties involved in the work and describes the well its and the plugging work order; and
- (2) The plat (surveyor's map) showing the well location on Form WW-6.

The reason you received these documents is that you have rights regarding the application which are summarized in the instructions on the reverses side. However, you are not required to take any action at all.

Take notice that under Chapter 22-6 of the West Virginia Code, the undersigned well operator proposes to file or has filed this Notice and Application and accompanying documents for a permit to plug and abandon a well with the Chief of the Office of Oil and Gas, West Virginia Department of Environmental Protection, with respect to the well at the location described on the attached Application and depicted on the attached Form WW-6. Copies of this Notice, the Application, and the plat have been mailed by registered or certified mail or delivered by hand to the person(s) named above (or by publication in certain circumstances) on or before the day of mailing or delivery to the Chief.



Well Operator Diversified Production, LLC
By: Chris Veazey
Its: Director of Administration
Address 414 Summers Street
Charleston, WV 25301
Telephone 304-590-7707

Subscribed and sworn before me this 17th day of April, 2025
Jeffrey Bush Notary Public
My Commission Expires September 28, 2028

Oil and Gas Privacy Notice

The Office of Oil and Gas processes your personal information, such as name, address and phone number, as a part of our regulatory duties. Your personal information may be disclosed to other State agencies or third parties in the normal course of business or as needed to comply with statutory or regulatory requirements, including Freedom of Information Act requests. Our office will appropriately secure your personal information. If you have any questions about our use of your personal information, please contact DEP's Chief Privacy Officer at depprivacyofficer@wv.gov.

RECEIVED
Office of Oil and Gas
MAY 19 2025
WV Department of
Environmental Protection

05/30/2025

Coal Operator
47-109-01103

Riverside Energy, Inc.

PO Box 460
Brenton, WV 24818

Consol Mining Company

PO Box 279
Itmann, WV 24847

RECEIVED
Office of Oil and Gas

MAY 19 2025

WV Department of
Environmental Protection

05/30/2025

Diversified Gas & Oil Corporation
Permitting Department
414 SUMMERS STREET
2ND. FLOOR
CHARLESTON WV 25301

USPS CERTIFIED MAIL™



9407 1362 0855 1278 3811 41



POCAHONTAS SURFACE INTEREST LLC
C/O POCAHONTAS ROYALTIES LLC
PO BOX 1517
BLUEFIELD WV 24701-1517

RECEIVED
Office of Oil and Gas
MAY 19 2025
WV Department of
Environmental Protection

US POSTAGE AND FEES PAID
2025-04-17
25301
C4000004
Retail
4.0 OZ FLAT
0901000010750
easy post

05/30/2025

Diversified Gas & Oil Corporation
Permitting Department
414 SUMMERS STREET
2ND FLOOR
CHARLESTON WV 25301

USPS CERTIFIED MAIL™



9407 1362 0855 1278 3811 72

CONSOL MINING COMPANY
PO BOX 279
ITMANN WV 24847-0279


RECEIVED
Office of Oil and Gas
MAY 19 2025
WV Department of
Environmental Protection

US POSTAGE AND FEES PAID
2025-04-17
25301
C4000004
Retail
4.0 OZ FLAT
easypost
0901000010750

05/30/2025

Diversified Gas & Oil Corporation
Permitting Department
414 SUMMERS STREET
2ND. FLOOR
CHARLESTON WV 25301

USPS CERTIFIED MAIL™



9407 1362 0855 1278 3812 26



RIVERSIDE ENERGY INC
PO BOX 460
BRENTON WV 24818-0460

RECEIVED
Office of Oil and Gas
MAY 19 2025
WV Department of
Environmental Protection

US POSTAGE AND FEES PAID
2025-04-17
25301
C4000004
Retail
4.0 OZ FLAT
0901000010780



05/30/2025

Diversified Gas & Oil Corporation
Permitting Department
414 SUMMERS STREET
2ND. FLOOR
CHARLESTON WV 25301

USPS CERTIFIED MAIL™



9407 1362 0855 1278 3812 71



POCAHONTAS LAND LLC
PO BOX 1517
BLUEFIELD WV 24701-1517

RECEIVED
Office of Oil and Gas
MAY 19 2025
WV Department of
Environmental Protection

US POSTAGE AND FEES PAID
2025-04-17
25301
C4000004
Retail
4.0 OZ FLAT




0901000010750


05/30/2025

Diversified Gas & Oil Corporation
Permitting Department
414 SUMMERS STREET
2ND FLOOR
CHARLESTON WV 25301

USPS CERTIFIED MAIL™



9407 1362 0855 1278 3813 01



CONSOLIDATION COAL COMPANY
PO BOX 279
ITMANN WV 24847-0279

RECEIVED
Office of Oil and Gas

MAY 19 2025

WV Department of
Environmental Protection

US POSTAGE AND FEES PAID

2025-04-17

25301

C4000004

Retail

4.0 OZ FLAT

0901000010750

05/30/2025

STATE OF WEST VIRGINIA
DEPARTMENT OF ENVIRONMENTAL PROTECTION
OFFICE OF OIL AND GAS
FLUIDS/ CUTTINGS DISPOSAL & RECLAMATION PLAN

Operator Name: Diversified Production, LLC OP Code 494524121

Watershed (HUC 10) Long Branch of Guyandotte River Quadrangle Mullens 7.5'

Do you anticipate using more than 5,000 bbls of water to complete the proposed well work? Yes ☐ No ☒

Will a pit be used? Yes ☐ No ☒

If so, please describe anticipated pit waste: Production fluid and cement returns.

Will a synthetic liner be used in the pit? Yes ☒ No ☐ If so, what ml.? 20

Proposed Disposal Method For Treated Pit Wastes:

- ☐ Land Application (if selected provide a completed form WW-9-GPP)
- ☒ * Underground Injection (UIC Permit Number 2D03902327 002)
- ☐ Reuse (at API Number _____)
- ☐ Off Site Disposal (Supply form WW-9 for disposal location)
- ☐ Other (Explain _____)

Will closed loop system be used? If so, describe: N/A

Drilling medium anticipated for this well (vertical and horizontal)? Air, freshwater, oil based, etc. N/A

-If oil based, what type? Synthetic, petroleum, etc. N/A

Additives to be used in drilling medium? N/A

Drill cuttings disposal method? Leave in pit, landfill, removed offsite, etc. N/A

-If left in pit and plan to solidify what medium will be used? (cement, lime, sawdust) N/A

-Landfill or offsite name/permit number? N/A

Permittee shall provide written notice to the Office of Oil and Gas of any load of drill cuttings or associated waste rejected or refused by the West Virginia solid waste facility. The notice shall be provided within 24 hours of rejection and the permittee shall also disclose where it was properly disposed.

I certify that I understand and agree to the terms and conditions of the GENERAL WATER POLLUTION PERMIT issued on April 1, 2016, by the Office of Oil and Gas of the West Virginia Department of Environmental Protection. I understand that the provisions of the permit are enforceable by law. Violations of any term or condition of the general permit and/or other applicable law or regulation can lead to enforcement action.

I certify under penalty of law that I have personally examined and am familiar with the information submitted on this application form and all attachments thereto and that, based on my inquiry of those individuals immediately responsible for obtaining the information, I believe that the information is true, accurate, and complete. I am aware that there are significant penalties for submitting false information, including the possibility of fine or imprisonment.

Company Official Signature Chris Veazey

Company Official (Typed Name) Chris Veazey

Company Official Title Director of Administration



Subscribed and sworn before me this 17th day of April, 2025

Jeffrey Bush Notary Public

My commission expires September 28, 2028

05/30/2025

Proposed Revegetation Treatment: Acres Disturbed +/- 1 ac. Prevegetation pH N/ALime 3 Tons/acre or to correct to pH 6.5Fertilizer type 10-20-20 or EquivalentFertilizer amount 500 lbs/acreMulch 2 Tons/acreSeed Mixtures

Temporary		Permanent	
Seed Type	lbs/acre	Seed Type	lbs/acre
Red Fescue	40	Red Fescue	15
Alsike	5	Alsike Clover	5
Annual Rye	15		

Attach:

Maps(s) of road, location, pit and proposed area for land application (unless engineered plans including this info have been provided). If water from the pit will be land applied, provide water volume, include dimensions (L, W, D) of the pit, and dimensions (L, W), and area in acres, of the land application area.

Photocopied section of involved 7.5' topographic sheet.

RECEIVED
Office of Oil and Gas

MAY 19 2025

Plan Approved by: [Signature]

Comments:

operator to cover with cement all
1. all gas-dimensions including 3' x 4'
excavator pools, and finished

WV Department of
Environmental ProtectionTitle: [Signature]Date: 5/10/25

Field Reviewed?

☐ Yes☐ No

05/30/2025



DIVERSIFIED
energy

Date: 4/17/2025

James Martin
Office of Oil and Gas
601 57th Street, SE
Charleston, WV 25304
(304)926-0450

Mr. Martin,

Due to our cement provider, LaFarge Holcem, discontinuing the manufacturing of Class A cement, DGOC will be utilizing Class L cement to plug the following well:

API Number 4710901103 Well Name Pocahontas Land B #23

Attached is the approved variance order for use of Class L cement.

Sincerely,

Diversified Energy Permitting Department

RECEIVED
Office of Oil and Gas

MAY 19 2025

WV Department of
Environmental Protection

05/30/2025



west virginia department of environmental protection

Office of Oil and Gas
601 57th Street, SE
Charleston, WV 25304
Phone (304) 926-0450

Harold D. Ward, Cabinet Secretary
dep.wv.gov

**BEFORE THE OFFICE OF OIL AND GAS
DEPARTMENT OF ENVIRONMENTAL PROTECTION
STATE OF WEST VIRGINIA**

**IN THE MATTER OF A VARIANCE FROM)
LEGISLATIVE RULE 35CSR4)
SECTION 14.1. AND LEGISLATIVE RULE)
35CSR8 SECTION 20.1,)
RELATING TO THE CEMENTING)
OF OIL AND GAS WELLS)**

ORDER NO. 2022-13

REPORT OF THE OFFICE

In response to industry requests, the West Virginia Department of Environmental Protection, Office of Oil and Gas has reviewed the proposed use of American Petroleum Institute (API) Class L cement to be used in place of API Class A cement for well plugging.

RECEIVED
Office of Oil and Gas

MAY 19 2025

WV Department of
Environmental Protection

FINDINGS OF FACT

1. On July 28, 2022, Diversified Gas & Oil Co. (DGO) submitted a variance request from Legislative Rule 35CSR4 for the use of API Class L cement in place of API Class A cement, relating to the plugging of conventional wells.
2. Laboratory analysis submitted by DGO on July 28, 2022, indicates API Class L cement is comparable to API Class A cement and thereby satisfies the requirements of the West Virginia Code.
3. Contemporaneously, the Chief of the Office of Oil and Gas also chose to consider a variance to Legislative Rule 35CSR8 Section 20.1., for the use of API Class L cement in place of API Class A cement, relating to the plugging of horizontal wells.

Promoting a healthy environment.

05/30/2025

4. On August 18, 2022, the Office of Oil and Gas provided public notice of acceptance of public comments on the variance consideration. During the 20-day public comment period, no comments were received.

CONCLUSIONS OF LAW

Pursuant to Article 6 and Article 6A, Chapter 22 of the Code of West Virginia, the Office of Oil and Gas has jurisdiction over the subject matter, and the persons interested therein, and jurisdiction to promulgate the hereinafter prescribed Order.

Pursuant to Legislative Rule 35CSR4, Section 18 and Legislative Rule 35CSR8, Section 14, the Chief of the Office of Oil and Gas may grant a variance from any requirement of these rules.

ORDER

It is ordered that the Class L cement product approved and monogrammed by API is approved for use in place of API Class A cement for well plugging subject to the provisions of Legislative Rule 35CSR4 and Legislative Rule 35CSR8.

Dated this, the 13th day of September, 2022.

IN THE NAME OF THE STATE OF WEST VIRGINIA

OFFICE OF OIL AND GAS
DEPARTMENT OF ENVIRONMENTAL PROTECTION
OF THE STATE OF WEST VIRGINIA



James Martin, Chief
Office of Oil and Gas

RECEIVED
Office of Oil and Gas
MAY 19 2025
WV Department of
Environmental Protection

05/30/2025



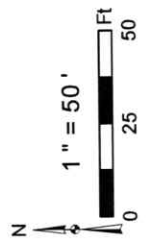
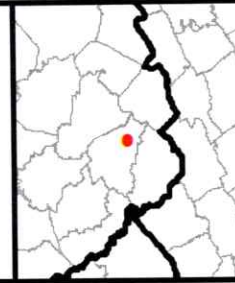
Diversified Gas & Oil
Corporation
100 Diversified Way
Pikeville KY, 41051

47-109-01103

Well Plugging Map

Legend

- Well
- Access Road
- Pits
- Pad
- Public Roads



Well No.: 47-109-01103
UTM83-17, Meters
North: 4155918.47
East: 462356.9
Elev.: 914.01M
Elev.: 2997.94 Ft

Primary Pit

Secondary Pit

78

05/30/2025

Source: Esri, Maxar, Earthstar Geographics, and the GIS User Community



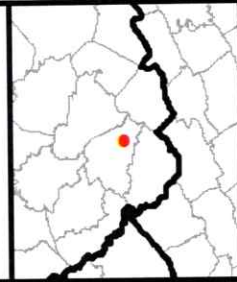
Diversified Gas & Oil
Corporation
100 Diversified Way
Pikeville KY, 41051

47-109-01103

Well Plugging Map

Legend

- Well
- Access Road
- Pits
- Pad
- Public Roads



WW-7
8-30-06



West Virginia Department of Environmental Protection
Office of Oil and Gas
WELL LOCATION FORM: GPS

API: 4710901103 WELL NO.: Pocahontas Land B #23
FARM NAME: Pocahontas Land Corp
RESPONSIBLE PARTY NAME: Diversified Production, LLC
COUNTY: Wyoming DISTRICT: Center
QUADRANGLE: Mullens 7.5'
SURFACE OWNER: Pocahontas Surface Interests, LLC
ROYALTY OWNER: Unknown
UTM GPS NORTHING: 4155918.47
UTM GPS EASTING: 462356.9 GPS ELEVATION: 2997.94'

The Responsible Party named above has chosen to submit GPS coordinates in lieu of preparing a new well location plat for a plugging permit or assigned API number on the above well. The Office of Oil and Gas will not accept GPS coordinates that do not meet the following requirements:

1. Datum: NAD 1983, Zone: 17 North, Coordinate Units: meters, Altitude: height above mean sea level (MSL) – meters.
2. Accuracy to Datum – 3.05 meters
3. Data Collection Method:
Survey grade GPS ____: Post Processed Differential ____

Real-Time Differential ____

Mapping Grade GPS X: Post Processed Differential X

Real-Time Differential ____

4. Letter size copy of the topography map showing the well location.

I the undersigned, hereby certify this data is correct to the best of my knowledge and belief and shows all the information required by law and the regulations issued and prescribed by the Office of Oil and Gas.


Signature

Chris Veazey - Director of Administration
Title

4/17/2025
Date

RECEIVED
Office of Oil and Gas
MAY 19 2025
WV Department of
Environmental Protection

05/30/2025

WW-4B

API No. 4710901103

Farm Name Pocahontas Land Corp

Well No. Pocahontas Land B #23

INSTRUCTIONS TO COAL OPERATORS OWNERS AND LESSEE

The well operator named on the obverse side of WW-4 (B) is about to abandon the well described in the enclosed materials and will commence the work of plugging and abandoning said well on the date the inspector is notified. Which date shall not be less than five days after the day on which this notice and application so mailed is received, or in due course should be received by the Department of Environmental Protection Office of Oil & Gas.

This notice and application is given to you in order that your respective representatives may be present at the plugging and filling of said well. You are further notified that whether you are represented or not the operator will proceed to plug and fill said well in the manner required by Section 24, Article 6, Chapter 22 of the Code and given in detail on obverse side of this application.

NOTE: If you wish this well to be plugged according to 22-6-24(d) then as per Regulation 35CSR4-13.9 you must complete and return to this office on form OB-16 "Request by Coal Operator, Owner, or Lessee for plugging" prior to the issuance of this plugging permit.

WAIVER

The undersigned coal operator ☐ / owner ☐ / lessee ☐ / of the coal under this well location has examined this proposed plugging work order. The undersigned has no objection to the work proposed to be done at this location, provided, the well operator has complied with all applicable requirements of the West Virginia Code and the governing regulations.

Date: _____

RECEIVED
Office of Oil and Gas
By: _____ MAY 19 2025
Its _____ WV Department of
Environmental Protection

05/30/2025

SURFACE OWNER WAIVER

Operator's Well
Number

Pocahontas Land B #23

INSTRUCTIONS TO SURFACE OWNERS NAMED ON PAGE WW4-A

The well operator named on page WW-4A is applying for a permit from the State to plug and abandon a well. (Note: If the surface tract is owned by more than three persons, then these materials were served on you because your name appeared on the Sheriff's tax ticket on the land or because you actually occupy the surface tract. In either case, you may be the only owner who will actually receive these materials.) See Chapter 22 of the West Virginia Code. Well work permits are valid for 24 months. If you do not own any interest in the surface tract, please forward these materials to the true owner immediately if you know who it is. Also, please notify the well operator and the Office of Oil and Gas.

NOTE: YOU ARE NOT REQUIRED TO FILE ANY COMMENT.

WHERE TO FILE COMMENTS AND OBTAIN ADDITIONAL INFORMATION:

Chief, Office of Oil and Gas
Department of Environmental Protection
601 57th St. SE
Charleston, WV 25304
(304) 926-0450

Time Limits and methods for filing comments. The law requires these materials to be served on or before the date the operator files his Application. You have **FIVE (5) DAYS** after the filing date to file your comments. Comments must be filed in person or received in the mail by the Chief's office by the time stated above. You may call the Chief's office to be sure of the date. Check with your postmaster to ensure adequate delivery time or to arrange special expedited handling. If you have been contacted by the well operator and you have signed a "voluntary statement of no objection" to the planned work described in these materials, then the permit may be issued at any time.

Comments must be in writing. Your comments must include your name, address and telephone number, the well operator's name and well number and the approximate location of the proposed well site including district and county from the application. You may add other documents, such as sketches, maps or photographs to support your comments.

The Chief has the power to deny or condition a well work permit based on comments on the following grounds:

- 1) The proposed well work will constitute a hazard to the safety of persons.
- 2) The soil erosion and sediment control plan is not adequate or effective;
- 3) Damage would occur to publicly owned lands or resources;
- 4) The proposed well work fails to protect fresh water sources or supplies;
- 5) The applicant has committed a substantial violation of a previous permit or a substantial violation of or more of the rules promulgated under Chapter 22, and has failed to abate or seek review of the violation..."

If you want a copy of the permit as it is issued or a copy of the order denying the permit, you should request a copy from the Chief.

VOLUNTARY STATEMENT OF NO OBJECTION

I hereby state that I have read the instructions to surface owners and that I have received copies of a Notice and Application For A Permit To Plug And Abandon on Forms WW-4A and WW-4B, and a survey plat.

I further state that I have no objection to the planned work described in these materials, and I have no objection to a permit being issued on those materials.

FOR EXECUTION BY A NATURAL PERSON
ETC.

FOR EXECUTION BY A CORPORATION,

_____	Date _____	Name _____
Signature		By _____
		Its _____
		_____ Date _____

Signature

Date

05/30/2025

11/10/2016

PLUGGING PERMIT CHECKLIST
4710901103

Plugging Permit

- ☐ WW-4B
- ☐ WW-4B signed by inspector
- ☐ WW-4A
- ☐ SURFACE OWNER WAIVER or PROOF THAT APPLICATION WAS SENT BY REGISTERED OR CERTIFIED MAIL
- ☐ COAL OWNER/COAL OPERATOR/COAL LESSEE WAIVERS or PROOF THAT APPLICATION WAS SENT BY REGISTERED OR CERTIFIED MAIL
- ☐ WW-9 PAGE 1 (NOTARIZED)
- ☐ WW-9 PAGE 2 with attached drawing of road, location, pit and proposed area for land application
- ☐ WW-9 GPP PAGE 1 and 2 if well effluent will be land applied
- ☐ RECENT MYLAR PLAT OR WW-7
- ☐ WELL RECORDS/COMPLETION REPORT
- ☐ TOPOGRAPHIC MAP OF WELL, SHOWING PIT IF PIT IS USED
- ☐ MUST HAVE VALID BOND IN OPERATOR'S NAME
- ☐ CHECK FOR \$100 IF PIT IS USED

RECEIVED
Office of Oil and Gas
MAY 19 2025
WV Department of
Environmental Protection

05/30/2025



Kennedy, James P <james.p.kennedy@wv.gov>

PLUGGING PERMIT ISSUED 4710901103

1 message

Kennedy, James P <james.p.kennedy@wv.gov>

Fri, May 30, 2025 at 9:18 AM

To: Nicholas Bumgardner <nbumgardner@dgoc.com>, Alvis C Porter <alvis.c.porter@wv.gov>, mecook2@assessor.state.wv.us

To whom it may concern, a plugging permit has been issued for 4710901103.

--

James Kennedy

Environmental Resource Specialist III / Permitting

WVDEP Office of Oil and Gas

601 57th Street, SE

Charleston, WV 25304

304-926-0499 ext. 45025

james.p.kennedy@wv.gov**4710901103.pdf**

2459K

05/30/2025