



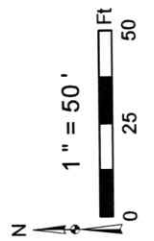
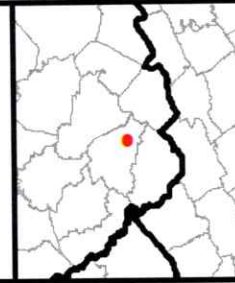
Diversified Gas & Oil  
Corporation  
100 Diversified Way  
Pikeville KY, 41051

47-109-01103

Well Plugging Map

### Legend

- Well
- Access Road
- Pits
- Pad
- Public Roads



Well No.: 47-109-01103  
UTM83-17, Meters  
North: 4155918.47  
East: 462356.9  
Elev.: 914.01M  
Elev.: 2997.94 Ft

Primary Pit

Secondary Pit

Source: Esri, Maxar, Earthstar Geographics, and the GIS User Community

05/30/2025



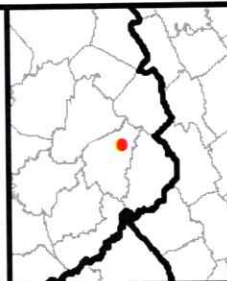
Diversified Gas & Oil  
Corporation  
100 Diversified Way  
Pikeville KY, 41051

47-109-01103

Well Plugging Map

### Legend

- Well
- Access Road
- Pits
- Pad
- Public Roads



Copyright © 2010 National Geographic Society. Licensed

05/30/2025

WW-7  
8-30-06



West Virginia Department of Environmental Protection  
Office of Oil and Gas  
**WELL LOCATION FORM: GPS**

API: 4710901103 WELL NO.: Pocahontas Land B #23  
FARM NAME: Pocahontas Land Corp  
RESPONSIBLE PARTY NAME: Diversified Production, LLC  
COUNTY: Wyoming DISTRICT: Center  
QUADRANGLE: Mullens 7.5'  
SURFACE OWNER: Pocahontas Surface Interests, LLC  
ROYALTY OWNER: Unknown  
UTM GPS NORTHING: 4155918.47  
UTM GPS EASTING: 462356.9 GPS ELEVATION: 2997.94'

The Responsible Party named above has chosen to submit GPS coordinates in lieu of preparing a new well location plat for a plugging permit or assigned API number on the above well. The Office of Oil and Gas will not accept GPS coordinates that do not meet the following requirements:

1. Datum: NAD 1983, Zone: 17 North, Coordinate Units: meters, Altitude: height above mean sea level (MSL) – meters.
2. Accuracy to Datum – 3.05 meters
3. Data Collection Method:  
Survey grade GPS \_\_\_\_: Post Processed Differential \_\_\_\_

Real-Time Differential \_\_\_\_

Mapping Grade GPS X: Post Processed Differential X

Real-Time Differential \_\_\_\_

4. Letter size copy of the topography map showing the well location.

I the undersigned, hereby certify this data is correct to the best of my knowledge and belief and shows all the information required by law and the regulations issued and prescribed by the Office of Oil and Gas.

  
Signature

Chris Veazey - Director of Administration  
Title

4/17/2025  
Date

RECEIVED  
Office of Oil and Gas  
MAY 19 2025  
WV Department of  
Environmental Protection

05/30/2025