



west virginia department of environmental protection

Office of Oil and Gas
601 57th Street, S.E.
Charleston, WV 25304
(304) 926-0450
fax: (304) 926-0452

Harold D. Ward, Cabinet Secretary
www.dep.wv.gov

Monday, May 19, 2025
WELL WORK PLUGGING PERMIT
Vertical Plugging

DIVERSIFIED PRODUCTION LLC
101 MCQUISTON DRIVE

JACKSON CENTER, PA 16133

Re: Permit approval for 3
47-109-01110-00-00

This well work permit is evidence of permission granted to perform the specified well work at the location described on the attached pages and located on the attached plat, subject to the provisions of Chapter 22 of the West Virginia Code of 1931, as amended, and all rules and regulations promulgated thereunder, and to any additional specific conditions and provisions outlined in the pages attached hereto. Notification shall be given by the operator to the Oil and Gas Inspector at least 24 hours prior to the construction of roads, locations, and/or pits for any permitted work. In addition, the well operator shall notify the same inspector 24 hours before any actual well work is commenced and prior to running and cementing casing. Spills or emergency discharges must be promptly reported by the operator to 1-800-642-3074 and to the Oil and Gas Inspector.

Upon completion of the plugging well work, the above named operator will reclaim the site according to the provisions of WV Code 22-6-30. Please be advised that form WR-38, Affidavit of Plugging and Filling Well, is to be submitted to this office within 90 days of completion of permitted well work, as should form WR-34 Discharge Monitoring Report within 30 days of discharge of pits, if applicable. Failure to abide by all statutory and regulatory provisions governing all duties and operations hereunder may result in suspension or revocation of this permit and, in addition, may result in civil and/or criminal penalties being imposed upon the operators.

Per 35 CSR 4-5.2.g this permit will expire in two (2) years from the issue date unless permitted well work is commenced. If there are any questions, please feel free to contact me at (304) 926- 0450.

James A. Martin
Chief

Operator's Well Number:
Farm Name: GRAYBEAL, CARL
U.S. WELL NUMBER: 47-109-01110-00-00
Vertical Plugging
Date Issued: 5/19/2025

PERMIT CONDITIONS

West Virginia Code §22-6-11 allows the Office of Oil and Gas to place specific conditions upon this permit. Permit conditions have the same effect as law. Failure to adhere to the specified permit conditions may result in enforcement action.

CONDITIONS

1. All pits must be lined with a minimum of 20 mil thickness synthetic liner.
2. In the event of an accident or explosion causing loss of life or serious personal injury in or about the well or while working on the well, the well operator or its contractor shall give notice, stating the particulars of the accident or explosion, to the oil and gas inspector and the Chief within twenty-four (24) hours.
3. Well work activities shall not constitute a hazard to the safety of persons.
4. Notification shall be given by the operator to the Oil and Gas Inspector at least 24 hours prior to the construction of roads, locations and/or pits for any permitted work. In addition, the well operator shall notify the same inspector 24 hours before any actual well work is commenced and prior to running and cementing casing.

1) Date March 25, 2025
2) Operator's
Well No. Graybeal Cart #3
3) API Well No. 47-109-01110

STATE OF WEST VIRGINIA
DEPARTMENT OF ENVIRONMENTAL PROTECTION
OFFICE OF OIL AND GAS

APPLICATION FOR A PERMIT TO PLUG AND ABANDON

- 4) Well Type: Oil ☐ / Gas ☒ / Liquid injection ☐ / Waste disposal ☐ /
(If "Gas, Production ☐ or Underground storage ☐) Deep ☐ / Shallow ☒
- 5) Location: Elevation 1279.46' Watershed Indian Creek of Guyandotte River
District Center County Wyoming Quadrangle Pineville 7.5'
- 6) Well Operator Diversified Production, LLC 7) Designated Agent Chris Veazey
Address 414 Summers Street Address 414 Summers St.
Charleston, WV 25301 Charleston, WV 25301
- 8) Oil and Gas Inspector to be notified 9) Plugging Contractor
Name Christian Porter Name Next LVL Energy (Diversified Owned)
Address PO Box 181 Address 104 Helliport Loop Rd
Holden, WV Bridgeport, WV 25330

10) Work Order: The work order for the manner of plugging this well is as follows:

See Attached

RECEIVED
Office of Oil and Gas
MAY 08 2025
WV Department of
Environmental Protection

Notification must be given to the district oil and gas inspector 24 hours before permitted work can commence.

Work order approved by inspector [Signature] Date 5-1-25

05/23/2025

Plugging Prognosis

API #: 47-109-01110

West Virginia, Wyoming County

Lat/Long – 37.537861, -81.59446

Nearest ER: Welch Community Hospital – Emergency Room – 454 McDowell St, Welch, WV 24801

Casing Schedule

12-1/4" @ 17' – No Cementing Information

9-5/8" @ 177' – CTS

7" @ 934' – CTS

4-1/2" @ 2171' – Cemented w/ 150 sks – ETOC @ 482' using 1.18 yield and 6-1/4" Hole
TD @ 2904'

Completion: Lower Ravenc Cliff – 1200'-1214' – 16 Perfs – 239,000 scf N₂, No fluid volume given,
40,000 lbs 20/40 sand
Upper Ravenc Cliff – 1158'-1192' – 15 Perfs – 100,000 scf N₂, No fluid volume given,
18,000 lbs 20/40 sand

Fresh Water: 35', 67', 102', 122', 220'

Salt Water: None Reported

Gas Shows: None Reported

Oil Shows: None Reported

Coal: 133'-138', 164'-167', 238'-240', 418'-421', 478'-480', 502'-506'

Open Mine: None Reported

Elevation: 1275'

1. Notify Inspector Christian Porter @ 304-541-0079, 48 hrs prior to commencing operations.
2. MIRU service rig and ancillary equipment.
3. Check and record pressures on csg/tbg. Kill well as necessary with fresh water or brine water.
4. Check TD w/ sandline/tbg.
5. TOOH w/ any rods and/or tbg in well.
6. Pump 6% Bentonite gel between each plug.
7. TIH w/ tbg to 2894', 10' above TD. Kill well as needed with 6% bentonite gel and fill rat hole with gel. Pump at least 40 bbls gel.
8. TOOH w/ tbg to 2221'. Pump 100' Class L/Class A cement plug from 2221' to 2121' (4-1/2" Csg Shoe Plug). Approximately 14 sks @ 1.14 yield. Tag TOC. Top off as needed. Do not omit any plugs listed below. Perforate as needed.
9. TOOH w/ tbg to 1325'. Pump 441' Class L/Class A cement plug from 1325' to 884' (Elevation, Completion Plug – Ravenc Cliff Plug, & 7" Csg Shoe Plug). Approximately 36 sks @ 1.14 yield. Tag TOC. Top off as needed. Do not omit any plugs listed below. Perforate as needed.
10. Free point 4-1/2" csg. Cut and TOOH.
11. TIH w/ tbg to 556'. Pump 536' Expanding Class L/Class A cement plug from 556' to Surface (Coal, 4-1/2" Csg Cut, Freshwater, 9-5/8" Csg Shoe, & Surface

RECEIVED
Office of Oil and Gas

MAY 08 2025

WV Department of
Environmental Protection
05/23/2025

Plug). Approximately 108 sks @ 1.14 yield. Tag TOC. Top off as needed. Do not omit any plugs listed below. Perforate as needed.

12. Reclaim location and well road to WVDEP specifications and erect P&A well monument.

AP

RECEIVED
Office of Oil and Gas

MAY 08 2025

WV Department of
Environmental Protection

05/23/2025

Lower RavencLiff 1200-1214 16 holes 40,000# 20/40 239,000 SCF N2

Upper RavencLiff 1158-1192 15 holes 18,000# 20/40 100,000 SCF N2

Overburden	0	10	
Shale	10	25	
Sand & Shale	25	133	H ₂ O @ 35, 67, 102, 122 100gpm
Coal	133	138	
Shale	138	164	
Coal	164	167	
Shale	167	238	H ₂ O @ 220 feet 10gpm
Coal	238	240	
Sand & Shale	240	418	
Coal	418	421	
Sand & Shale	421	478	
Coal	478	480	
Sand & Shale	480	502	
Coal	502	506	
Sand & Shale	506	1220	
Avis Lime	1220	1246	
Sand & Shale	1246	2001	
Lime	2001	2742	
Sand & Shale	2742	2904	TD

Gamma Ray

RavencLiff	1120	1231
Avis	1231	1280
Upper Maxton	1338	1392
Maxton	1772	1840
Lower Maxton	2010	2056
Little Lime	2130	2208
Big Lime	2273	2710

RECEIVED
Office of Oil and Gas

MAY 08 2025

WV Department of
Environmental Protection

05/23/2025

State of West Virginia
DEPARTMENT OF ENERGY
Division of Oil and Gas

Well Operator's Report of Well Work

Farm name: GRAYBEAL, CARL Operator Well No.: 3-S-788

LOCATION: Elevation: 1275.00 Quadrangle: PINEVILLE

District: CENTER County: WYOMING
Latitude: 1485 Feet South of 37 Deg. 32Min. 30 Sec.
Longitude 3250 Feet West of 81 Deg. 35 Min. 0 Sec.Company: SCOTT OIL COMPANY
P.O. BOX 112
SALEM, WV 26462-0112

Agent: JOHN T. HASKINS

Inspector: RODNEY G. DILLON

Permit Issued: 09/01/89

Well work Commenced: 09/27/89

Well work Completed: 10/03/89

Verbal Plugging

Permission granted on: _____

Rotary X Cable _____ Rig

Total Depth (feet) 2904

Fresh water depths (ft) 35, 67, 102, 122, 220

Salt water depths (ft) None reported

Is coal being mined in area (Y/N)? N

Coal Depths (ft): 133, 164, 238, 418, 478, 502

Casing & Tubing	Used in Drilling	Left in Well	Cement Fill Up Cu. Ft.
Size			
12 1/4	17	17	
9 5/8	177	177	to surface
7	934	934	to surface
4 1/2	2171	2171	150 sks

OPEN FLOW DATA

Producing formation Ravenc Cliff Pay zone depth (ft) _____
 Gas: Initial open flow _____ MCF/d Oil: Initial open flow _____ Bbl/d
 Final open flow 313 MCF/d Final open flow _____ Bbl/d
 Time of open flow between initial and final tests _____ Hours
 Static rock Pressure 340 psig (surface pressure) after _____ Hours

Second producing formation _____ Pay zone depth (ft) _____
 Gas: Initial open flow _____ MCF/d Oil: Initial open flow _____ Bbl/d
 Final open flow _____ MCF/d Final open flow _____ Bbl/d
 Time of open flow between initial and final tests _____ Hours
 Static rock Pressure _____ psig (surface pressure) after _____ Hours

NOTE: ON BACK OF THIS FORM PUT THE FOLLOWING: 1). DETAILS OF PERFORATED INTERVALS, FRACTURING OR STIMULATING, PHYSICAL CHANGE, ETC. 2). THE WELL LOG WHICH IS A SYSTEMATIC DETAILED GEOLOGICAL RECORD OF ALL FORMATIONS, INCLUDING COAL, OBSERVED BY THE WELLBORE.

RECEIVED
JAN 16 1990

For: SCOTT OIL COMPANY

DIVISION OF OIL & GAS
DEPT. OF ENERGYBy: _____
Date: 11/02/89

NOV 11 1989

RECEIVED
Office of Oil and Gas

MAY 08 2025

WV Department of
Environmental Protection

05/23/2025

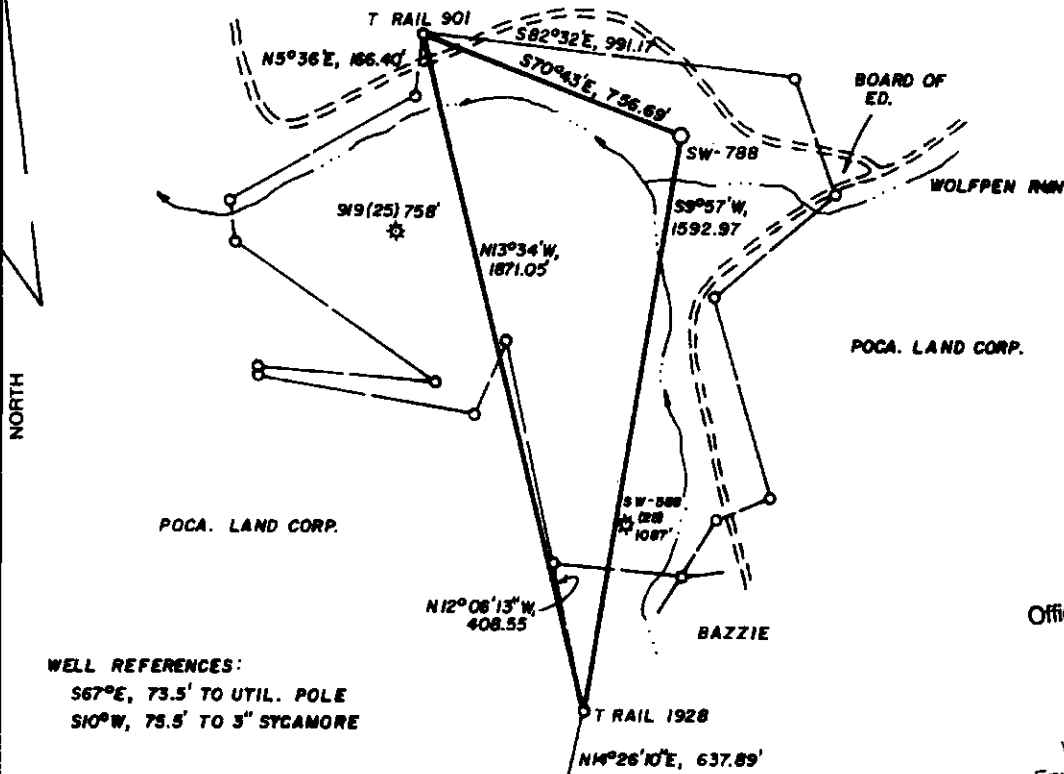
Janice 8/24/89

SW-788 POCA. LAND CORP. COOR. N62,257.69
W12,702.87

LATITUDE 37° 32' 30"

7.5'

LONGITUDE 81° 35' 00"



WELL REFERENCES:

S67°E, 73.5' TO UTIL. POLE
S10°W, 75.5' TO 3" SYCAMORE

RECEIVED
Office of Oil and Gas

MAY 08 2025

WV Department of
Environmental Protection

LAND SURVEYING SERVICES
21 CEDAR LANE
BRIDGEPORT, WY 26330
PHONE: 304-842-2018

(+) DENOTES LOCATION OF WELL ON UNITED STATES TOPOGRAPHIC MAPS

FILE NO. _____
DRAWING NO. _____
SCALE 1" = 400'
MINIMUM DEGREE OF
ACCURACY 1 IN 2500
PROVEN SOURCE OF
ELEVATION ROAD INT. 700' SE OF
OF LOG AT ELEV. 1289'

I THE UNDERSIGNED, HEREBY CERTIFY THAT
THIS PLAT IS CORRECT TO THE BEST OF MY
KNOWLEDGE AND BELIEF AND SHOWS ALL THE
INFORMATION REQUIRED BY LAW AND THE REGU-
LATIONS ISSUED AND PRESCRIBED BY THE DEPART-
MENT OF ENERGY.

(SIGNED)

R.P.E.

L.L.S.

NO. 674

STEPHEN D. LOSH

PLAT 158-10-1

STATE OF WEST VIRGINIA
DEPARTMENT OF ENERGY
OIL AND GAS DIVISION



DATE JULY 31, 19 89

OPERATOR'S WELL NO. SW-788

API WELL NO. C. GRAYBEAL 3

47-109-1110
STATE COUNTY PERMIT

WELL TYPE: OIL GAS ☒ LIQUID INJECTION WASTE DISPOSAL
(IF "GAS,") PRODUCTION ☒ STORAGE DEEP SHALLOW ☒
LOCATION: ELEVATION 1275' WATERSHED INDIAN CREEK
DISTRICT CENTER COUNTY WYOMING
QUADRANGLE PINEVILLE 7.5
SURFACE OWNER CARL N. GRAYBEAL ACREAGE 25
OIL & GAS ROYALTY OWNER CARL N. GRAYBEAL ET AL. LEASE ACREAGE 25
LEASE NO. _____
PROPOSED WORK: DRILL ☒ CONVERT DRILL DEEPER REDRILL FRACTURE OR
STIMULATE PLUG OFF OLD FORMATION PERFORATE NEW
FORMATION OTHER PHYSICAL CHANGE IN WELL (SPECIFY) _____

PLUG AND ABANDON CLEAN OUT AND REPLUG
TARGET FORMATION RAVENCLIFF ESTIMATED DEPTH 3870
WELL OPERATOR SCOTT OIL COMPANY DESIGNATED AGENT DARREL WRIGHT
ADDRESS P.O. BOX 112 ADDRESS P.O. BOX 112
SALEM, WY 26426 SALEM, WY 26426

FORM WW-8

COUNTY NAME
PERMIT

05/23/2025

WW-4A
Revised 6-07

1) Date: 3/25/2025
2) Operator's Well Number Graybeal Carl #3

3) API Well No.: 47 - 109 - 01110

STATE OF WEST VIRGINIA
DEPARTMENT OF ENVIRONMENTAL PROTECTION, OFFICE OF OIL AND GAS
NOTICE OF APPLICATION TO PLUG AND ABANDON A WELL

4) Surface Owner(s) to be served:	5) (a) Coal Operator
(a) Name <u>Shelia Sparks, et al - Thomas Graybeal hrs.</u>	Name <u>Pinnacle Land Company, LLC</u>
Address <u>c/o James R. Cook</u>	Address <u>PO Box 338</u>
<u>PO Box 813 Pineville, WV 24874</u>	<u>Pineville, WV 24874</u>
(b) Name _____	(b) Coal Owner(s) with Declaration
Address _____	Name <u>WPP, LLC</u>
	Address <u>5260 Irwin Rd.</u>
	<u>Huntington, WV 25705</u>
(c) Name _____	Name <u>Bluestone Resources, Inc.</u>
Address _____	Address <u>302 S. Jefferson St. Ste. 500</u>
	<u>Roanoke, VA 24011</u>
6) Inspector <u>Christian Porter</u>	(c) Coal Lessee with Declaration
Address <u>PO Box 181</u>	Name <u>Pinnacle Land Company, LLC</u>
<u>Holden, WV</u>	Address <u>PO Box 338</u>
Telephone <u>(304) 541-0079</u>	<u>Pineville, WV 24874</u>

TO THE PERSONS NAMED ABOVE: You should have received this Form and the following documents:

- (1) The application to Plug and Abandon a Well on Form WW-4B, which sets out the parties involved in the work and describes the well its and the plugging work order; and
- (2) The plat (surveyor's map) showing the well location on Form WW-6.

The reason you received these documents is that you have rights regarding the application which are summarized in the instructions on the reverses side. However, you are not required to take any action at all.

Take notice that under Chapter 22-6 of the West Virginia Code, the undersigned well operator proposes to file or has filed this Notice and Application and accompanying documents for a permit to plug and abandon a well with the Chief of the Office of Oil and Gas, West Virginia Department of Environmental Protection, with respect to the well at the location described on the attached Application and depicted on the attached Form WW-6. Copies of this Notice, the Application, and the plat have been mailed by registered or certified mail or delivered by hand to the person(s) named above (or by publication in certain circumstances) on or before the day of mailing or delivery to the Chief.



Well Operator Diversified Production, LLC
By: Chris Veazey
Its: Director of Administration
Address 414 Summers Street
Charleston, WV 25301
Telephone 304-590-7707

RECEIVED
Office of Oil and Gas

MAY 08 2025

WV Department of
Environmental Protection

Subscribed and sworn before me this 25th day of March 2025
Rebecca Wanstreet Notary Public
My Commission Expires 7-26-29

Oil and Gas Privacy Notice

The Office of Oil and Gas processes your personal information, such as name, address and phone number, as a part of our regulatory duties. Your personal information may be disclosed to other State agencies or third parties in the normal course of business or as needed to comply with statutory or regulatory requirements, including Freedom of Information Act requests. Our office will appropriately secure your personal information. If you have any questions about our use of your personal information, please contact DEP's Chief Privacy Officer at depprivacyofficer@wv.gov.

05/23/2025

Diversified Gas & Oil Corporation
Permitting Department
414 SUMMERS STREET
2ND FLOOR
CHARLESTON WV 25301

RECEIVED
Office of Oil and Gas

MAY 08 2025

WV Department of
Environmental Protection

USPS CERTIFIED MAIL™



9407 1362 0855 1277 7911 49



SHEILA SPARKS ET AL THOMAS GRAYBEAL HRS
C/O JAMES R COOK
PO BOX 813
PINEVILLE WV 24874-0813

US POSTAGE AND FEES PAID
2025-03-25
25301
C4000004
Retail
4.0 OZ FLAT
easypost
0901000010749



Diversified Gas & Oil Corporation
Permitting Department
414 SUMMERS STREET
2ND. FLOOR
CHARLESTON WV 25301

USPS CERTIFIED MAIL™



9407 1362 0855 1277 7911 56



WPP LLC
1035 3RD AVE STE 300
HUNTINGTON WV 25701-1505

RECEIVED
Office of Oil and Gas

MAY 08 2025

WV Department of
Environmental Protection

US POSTAGE AND FEES PAID

2025-03-25

25301

C4000004

Retail

4.0 OZ FLAT



0901000010749

**Diversified Gas & Oil Corporation
Permitting Department
414 SUMMERS STREET
2ND. FLOOR
CHARLESTON WV 25301**

USPS CERTIFIED MAIL™



9407 1362 0855 1277 7911 87



**PINNACLE LAND COMPANY LLC
PO BOX 338
PINEVILLE WV 24874-0338**

RECEIVED
Office of Oil and Gas

08 2025

WV Department of
Environmental Protection

US POSTAGE AND FEES PAID

2025-03-25

25301

C4000004

Retail

4.0 OZF-LAT



0901000010745

Diversified Gas & Oil Corporation
Permitting Department
414 SUMMERS STREET
2ND. FLOOR
CHARLESTON WV 25301

USPS CERTIFIED MAIL™



9407 1362 0855 1277 7912 00



BLUESTONE RESOURCES INC
302 S JEFFERSON ST STE 500
ROANOKE VA 24011-1711

US POSTAGE AND FEES PAID
2025-03-25
25301
C4000004
Retail
4.0 OZ FLAT

easyPost

0901000010746

RECEIVED
Office of Oil and Gas

MAY 08 2025

WV Department of
Environmental Protection

05/23/2025

WW-9
(5/16)

API Number 47 - 109 - 01110
Operator's Well No. Graybeal Carl #3

STATE OF WEST VIRGINIA
DEPARTMENT OF ENVIRONMENTAL PROTECTION
OFFICE OF OIL AND GAS
FLUIDS/ CUTTINGS DISPOSAL & RECLAMATION PLAN

Operator Name: Diversified Production, LLC OP Code 494524121

Watershed (HUC 10) Indian Creek of Guyandotte River Quadrangle Pineville 7.5'

Do you anticipate using more than 5,000 bbls of water to complete the proposed well work? Yes ☐ No ☒
☒ ☐ Will a pit be used? Yes ☐ No ☐

If so, please describe anticipated pit waste: Production fluid and cement returns.

Will a synthetic liner be used in the pit? Yes ☒ No ☐ If so, what ml.? 20

Proposed Disposal Method For Treated Pit Wastes:

☐ Land Application (if selected provide a completed form WW-9-GPP)
☒ * Underground Injection (UIC Permit Number 2D03902327 002)
☐ Reuse (at API Number _____)
☐ Off Site Disposal (Supply form WW-9 for disposal location)
☐ Other (Explain _____)

Will closed loop system be used? If so, describe: N/A

Drilling medium anticipated for this well (vertical and horizontal)? Air, freshwater, oil based, etc. N/A

-If oil based, what type? Synthetic, petroleum, etc. N/A

Additives to be used in drilling medium? N/A

Drill cuttings disposal method? Leave in pit, landfill, removed offsite, etc. N/A

-If left in pit and plan to solidify what medium will be used? (cement, lime, sawdust) N/A

-Landfill or offsite name/permit number? N/A

Permittee shall provide written notice to the Office of Oil and Gas of any load of drill cuttings or associated waste rejected at any West Virginia solid waste facility. The notice shall be provided within 24 hours of rejection and the permittee shall also disclose where it was properly disposed.

I certify that I understand and agree to the terms and conditions of the GENERAL WATER POLLUTION PERMIT issued on April 1, 2016, by the Office of Oil and Gas of the West Virginia Department of Environmental Protection. I understand that the provisions of the permit are enforceable by law. Violations of any term or condition of the general permit and/or other applicable law or regulation can lead to enforcement action.

I certify under penalty of law that I have personally examined and am familiar with the information submitted on this application form and all attachments thereto and that, based on my inquiry of those individuals immediately responsible for obtaining the information, I believe that the information is true, accurate, and complete. I am aware that there are significant penalties for submitting false information, including the possibility of fine or imprisonment.

Company Official Signature Chris Veazey

Company Official (Typed Name) Chris Veazey

Company Official Title Manager Plugging Operations

RECEIVED
Office of Oil and Gas

MAY 08 2025

WV Department of
Environmental Protection

Subscribed and sworn before me this 25th day of March, 20 25

Rebecca Wanstreet Notary Public

My commission expires 7-26-29



Proposed Revegetation Treatment: Acres Disturbed +/- 1 ac. Prevegetation pH _____Lime 3 Tons/acre or to correct to pH 6.5Fertilizer type 10-20-20 or EquivalentFertilizer amount TBD lbs/acreMulch 2 Tons/acreSeed MixturesTemporaryPermanent

Seed Type	lbs/acre	Seed Type	lbs/acre
Red Fescue	40	Red Fescue	15
Alsike	5	Alsike Clover	5
Annual Rye	15		

Attach:

Maps(s) of road, location, pit and proposed area for land application (unless engineered plans including this info have been provided). If water from the pit will be land applied, provide water volume, include dimensions (L, W, D) of the pit, and dimensions (L, W), and area in acres, of the land application area.

Photocopied section of involved 7.5' topographic sheet.

Plan Approved by: [Signature]Comments: operator to be responsible for all work and get the work done as soon as possible. 5/23/2025Title: [Signature]Date: 5-23-25

Field Reviewed?

☒ Yes☐ NoRECEIVED
Office of Oil and Gas

MAY 08 2025

WV Department of
Environmental Protection

05/23/2025



DIVERSIFIED
energy

Date: 3/25/2025

James Martin
Office of Oil and Gas
601 57th Street, SE
Charleston, WV 25304
(304)926-0450

Mr. Martin,

Due to our cement provider, LaFarge Holcem, discontinuing the manufacturing of Class A cement, DGOC will be utilizing Class L cement to plug the following well:

API Number 4710901110 Well Name Graybeal Carl #3

Attached is the approved variance order for use of Class L cement.

Sincerely,

Chris Veazey
Permitting Supervisor
304-590-7707

RECEIVED
Office of Oil and Gas
MAY 08 2025
WV Department of
Environmental Protection

05/23/2025



west virginia department of environmental protection

Office of Oil and Gas
601 57th Street, SE
Charleston, WV 25304
Phone (304) 926-0450

Harold D. Ward, Cabinet Secretary
dep.wv.gov

**BEFORE THE OFFICE OF OIL AND GAS
DEPARTMENT OF ENVIRONMENTAL PROTECTION
STATE OF WEST VIRGINIA**

**IN THE MATTER OF A VARIANCE FROM)
LEGISLATIVE RULE 35CSR4)
SECTION 14.1. AND LEGISLATIVE RULE)
35CSR8 SECTION 20.1,)
RELATING TO THE CEMENTING)
OF OIL AND GAS WELLS)**

ORDER NO. 2022-13

REPORT OF THE OFFICE

In response to industry requests, the West Virginia Department of Environmental Protection, Office of Oil and Gas has reviewed the proposed use of American Petroleum Institute (API) Class L cement to be used in place of API Class A cement for well plugging.

RECEIVED
Office of Oil and Gas

MAY 08 2025

WV Department of
Environmental Protection

FINDINGS OF FACT

1. On July 28, 2022, Diversified Gas & Oil Co. (DGO) submitted a variance request from Legislative Rule 35CSR4 for the use of API Class L cement in place of API Class A cement, relating to the plugging of conventional wells.
2. Laboratory analysis submitted by DGO on July 28, 2022, indicates API Class L cement is comparable to API Class A cement and thereby satisfies the requirements of the West Virginia Code.
3. Contemporaneously, the Chief of the Office of Oil and Gas also chose to consider a variance to Legislative Rule 35CSR8 Section 20.1., for the use of API Class L cement in place of API Class A cement, relating to the plugging of horizontal wells.

Promoting a healthy environment.

05/23/2025

4. On August 18, 2022, the Office of Oil and Gas provided public notice of acceptance of public comments on the variance consideration. During the 20-day public comment period, no comments were received.

CONCLUSIONS OF LAW

Pursuant to Article 6 and Article 6A, Chapter 22 of the Code of West Virginia, the Office of Oil and Gas has jurisdiction over the subject matter, and the persons interested therein, and jurisdiction to promulgate the hereinafter prescribed Order.

Pursuant to Legislative Rule 35CSR4, Section 18 and Legislative Rule 35CSR8, Section 14, the Chief of the Office of Oil and Gas may grant a variance from any requirement of these rules.

ORDER

It is ordered that the Class L cement product approved and monogrammed by API is approved for use in place of API Class A cement for well plugging subject to the provisions of Legislative Rule 35CSR4 and Legislative Rule 35CSR8.

Dated this, the 13th day of September, 2022.

IN THE NAME OF THE STATE OF WEST VIRGINIA

OFFICE OF OIL AND GAS
DEPARTMENT OF ENVIRONMENTAL PROTECTION
OF THE STATE OF WEST VIRGINIA



James Martin, Chief
Office of Oil and Gas

RECEIVED
Office of Oil and Gas
MAY 08 2025
WV Department of
Environmental Protection

05/23/2025



Diversified Gas & Oil
Corporation
100 Diversified Way
Pikeville KY, 41051

47-109-01110

Well Plugging Map

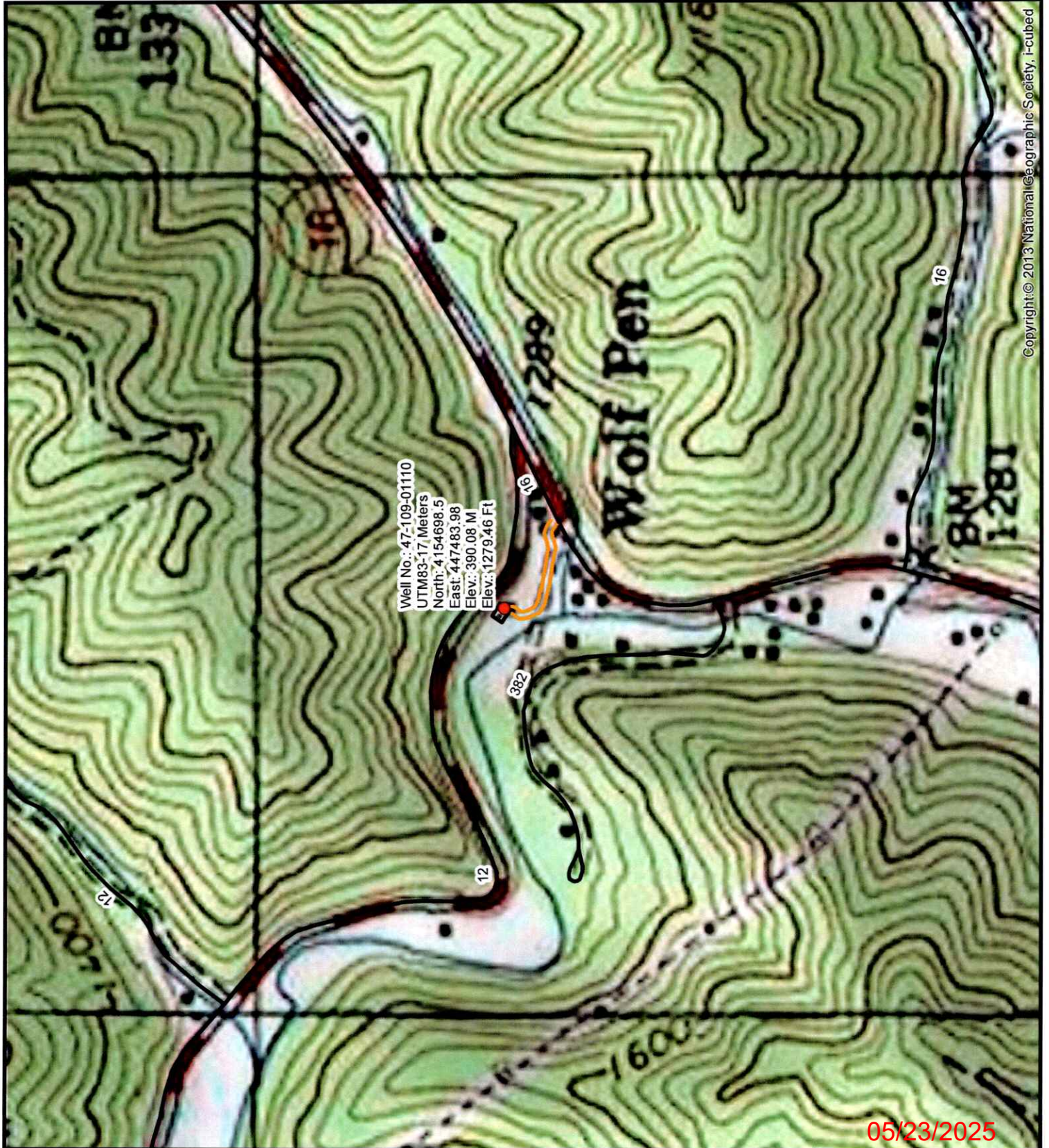
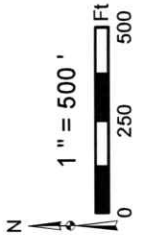
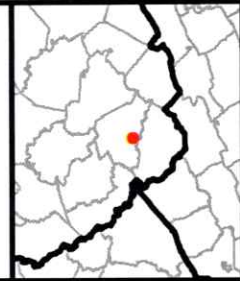
Legend

- Well
- Access Road
- Pits
- Pad
- Public Roads

RECEIVED
Office of Oil and Gas

MAY 08 2025

WV Department of
Environmental Protection





Diversified Gas & Oil
Corporation
100 Diversified Way
Pikeville KY, 41051

47-109-01110

Well Plugging Map


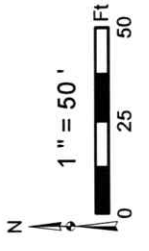
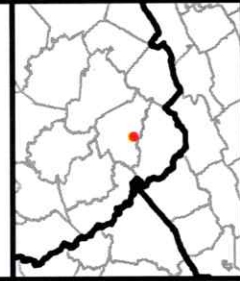
Legend

- Well
- Access Road
- Pits
- Pad
- Public Roads

RECEIVED
Office of Oil and Gas

MAY 08 2025

WV Department of
Environmental Protection



WW-7
8-30-06



West Virginia Department of Environmental Protection
Office of Oil and Gas
WELL LOCATION FORM: GPS

API: 4710901110 WELL NO.: Graybeal Carl #3
FARM NAME: Graybeal, Carl & Thomas
RESPONSIBLE PARTY NAME: Diversified Production, LLC
COUNTY: Wyoming DISTRICT: Center
QUADRANGLE: Pineville 7.5'
SURFACE OWNER: Shelia Sparks, et al - Thomas Graybeal hrs.
ROYALTY OWNER: Unknown at the moment
UTM GPS NORTHING: 4154698.5
UTM GPS EASTING: 447483.98 GPS ELEVATION: 1279.46'

The Responsible Party named above has chosen to submit GPS coordinates in lieu of preparing a new well location plat for a plugging permit or assigned API number on the above well. The Office of Oil and Gas will not accept GPS coordinates that do not meet the following requirements:

1. Datum: NAD 1983, Zone: 17 North, Coordinate Units: meters, Altitude: height above mean sea level (MSL) – meters.
2. Accuracy to Datum – 3.05 meters
3. Data Collection Method:
Survey grade GPS ____: Post Processed Differential ____
Real-Time Differential ____
Mapping Grade GPS X: Post Processed Differential X
Real-Time Differential ____

4. **Letter size copy of the topography map showing the well location.**
I the undersigned, hereby certify this data is correct to the best of my knowledge and belief and shows all the information required by law and the regulations issued and prescribed by the Office of Oil and Gas.

Chris Veazey
Signature Title
Chris Veazey - Director of Administration

3/25/25
Date

RECEIVED
Office of Oil and Gas

MAY 08 2025

WV Department of
Environmental Protection

05/23/2025

SURFACE OWNER WAIVER

Operator's Well
Number

Graybeal Carl #3

INSTRUCTIONS TO SURFACE OWNERS NAMED ON PAGE WW4-A

The well operator named on page WW-4A is applying for a permit from the State to plug and abandon a well. (Note: If the surface tract is owned by more than three persons, then these materials were served on you because your name appeared on the Sheriff's tax ticket on the land or because you actually occupy the surface tract. In either case, you may be the only owner who will actually receive these materials.) See Chapter 22 of the West Virginia Code. Well work permits are valid for 24 months. If you do not own any interest in the surface tract, please forward these materials to the true owner immediately if you know who it is. Also, please notify the well operator and the Office of Oil and Gas.

NOTE: YOU ARE NOT REQUIRED TO FILE ANY COMMENT.

WHERE TO FILE COMMENTS AND OBTAIN ADDITIONAL INFORMATION:

Chief, Office of Oil and Gas
Department of Environmental Protection
601 57th St. SE
Charleston, WV 25304
(304) 926-0450

RECEIVED
Office of Oil and Gas

MAY 08 2025

WV Department of
Environmental Protection

Time Limits and methods for filing comments. The law requires these materials to be served on or before the date the operator files his Application. You have **FIVE (5) DAYS** after the filing date to file your comments. Comments must be filed in person or received in the mail by the Chief's office by the time stated above. You may call the Chief's office to be sure of the date. Check with your postmaster to ensure adequate delivery time or to arrange special expedited handling. If you have been contacted by the well operator and you have signed a "voluntary statement of no objection" to the planned work described in these materials, then the permit may be issued at any time.

Comments must be in writing. Your comments must include your name, address and telephone number, the well operator's name and well number and the approximate location of the proposed well site including district and county from the application. You may add other documents, such as sketches, maps or photographs to support your comments.

The Chief has the power to deny or condition a well work permit based on comments on the following grounds:

- 1) The proposed well work will constitute a hazard to the safety of persons.
- 2) The soil erosion and sediment control plan is not adequate or effective;
- 3) Damage would occur to publicly owned lands or resources;
- 4) The proposed well work fails to protect fresh water sources or supplies;
- 5) The applicant has committed a substantial violation of a previous permit or a substantial violation of one or more of the rules promulgated under Chapter 22, and has failed to abate or seek review of the violation..."

If you want a copy of the permit as it is issued or a copy of the order denying the permit, you should request a copy from the Chief.

VOLUNTARY STATEMENT OF NO OBJECTION

I hereby state that I have read the instructions to surface owners and that I have received copies of a Notice and Application For A Permit To Plug And Abandon on Forms WW-4A and WW-4B, and a survey plat.

I further state that I have no objection to the planned work described in these materials, and I have no objection to a permit being issued on those materials.

FOR EXECUTION BY A NATURAL PERSON
ETC.

FOR EXECUTION BY A CORPORATION,

_____	Date _____	Name _____
Signature		By _____
		Its _____

		Date _____

Signature

Date
05/23/2025

WW-4B

API No.	4710901110
Farm Name	Graybeal, Carl & Thomas
Well No.	Graybeal Carl #3

INSTRUCTIONS TO COAL OPERATORS OWNERS AND LESSEE

The well operator named on the obverse side of WW-4 (B) is about to abandon the well described in the enclosed materials and will commence the work of plugging and abandoning said well on the date the inspector is notified. Which date shall not be less than five days after the day on which this notice and application so mailed is received, or in due course should be received by the Department of Environmental Protection Office of Oil & Gas.

This notice and application is given to you in order that your respective representatives may be present at the plugging and filling of said well. You are further notified that whether you are represented or not the operator will proceed to plug and fill said well in the manner required by Section 24, Article 6, Chapter 22 of the Code and given in detail on obverse side of this application.

NOTE: If you wish this well to be plugged according to 22-6-24(d) then as per Regulation 35CSR4-13.9 you must complete and return to this office on form OB-16 "Request by Coal Operator, Owner, or Lessee for plugging" prior to the issuance of this plugging permit.

WAIVER

The undersigned coal operator ☐ / owner ☐ / lessee ☐ / of the coal under this well location has examined this proposed plugging work order. The undersigned has no objection to the work proposed to be done at this location, provided, the well operator has complied with all applicable requirements of the West Virginia Code and the governing regulations.

Date: _____

By: _____

Its _____

RECEIVED
Office of Oil and Gas
MAY 08 2025
WV Department of
Environmental Protection

05/23/2025

11/10/2016

PLUGGING PERMIT CHECKLIST
4710901110

No Check

Plugging Permit

- ☐ WW-4B
- ☐ WW-4B signed by inspector
- ☐ WW-4A
- ☐ SURFACE OWNER WAIVER or PROOF THAT APPLICATION WAS SENT BY REGISTERED OR CERTIFIED MAIL
- ☐ COAL OWNER/COAL OPERATOR/COAL LESSEE WAIVERS or PROOF THAT APPLICATION WAS SENT BY REGISTERED OR CERTIFIED MAIL
- ☐ WW-9 PAGE 1 (NOTARIZED)
- ☐ WW-9 PAGE 2 with attached drawing of road, location, pit and proposed area for land application
- ☐ WW-9 GPP PAGE 1 and 2 if well effluent will be land applied
- ☐ RECENT MYLAR PLAT OR WW-7
- ☐ WELL RECORDS/COMPLETION REPORT
- ☐ TOPOGRAPHIC MAP OF WELL, SHOWING PIT IF PIT IS USED
- ☐ MUST HAVE VALID BOND IN OPERATOR'S NAME
- ☐ CHECK FOR \$100 IF PIT IS USED

RECEIVED
Office of Oil and Gas

MAY 08 2025

WV Department of
Environmental Protection

05/23/2025



Kennedy, James P <james.p.kennedy@wv.gov>

plugging permit issued 4710901110

1 message

Kennedy, James P <james.p.kennedy@wv.gov>

Mon, May 19, 2025 at 2:41 PM

To: Nicholas Bumgardner <nbumgardner@dgoc.com>, Alvis C Porter <alvis.c.porter@wv.gov>, Chris Veazey <CVeazey@dgoc.com>, mecook2@assessor.state.wv.us

To whom it may concern, a plugging permit has been issued for 4710901110.

--

James Kennedy

Environmental Resource Specialist III / Permitting

WVDEP Office of Oil and Gas

601 57th Street, SE

Charleston, WV 25304

304-926-0499 ext. 45025

james.p.kennedy@wv.gov**4710901110.pdf**
2520K**05/23/2025**