



Diversified Gas & Oil Corporation  
 100 Diversified Way  
 Pikeville KY, 41051

47-109-01667

Well Plugging Map


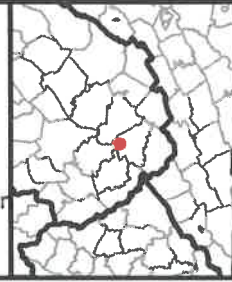
**Legend**

- Well
- Access Road
- ▨ Pits
- Pad
- Public Roads

RECEIVED  
 Office of Oil and Gas

APR 09 2026

WV Department of Environmental Protection



Copyright © 2013 National Geographic Society. All rights reserved.

06/05/2026



Diversified Gas & Oil Corporation  
 100 Diversified Way  
 Pikeville KY, 41051

47-109-01667

Well Plugging Map

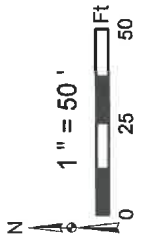
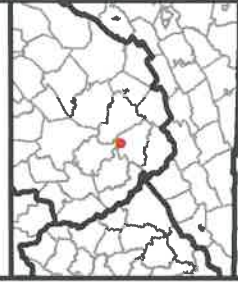
**Legend**

- Well
- ▬ Access Road
- ▨ Pits
- ▭ Pad
- Public Roads

RECEIVED  
 Office of Oil and Gas

APR 09 2026

WV Department of  
 Environmental Protection



Source: Esri, Maxar, Earthstar Geographics, and the GIS User Community

06/05/2026

WW-7  
8-30-06

RECEIVED  
Office of Oil and Gas

APR 09 2026

WV Department of  
Environmental Protection



West Virginia Department of Environmental Protection  
Office of Oil and Gas  
**WELL LOCATION FORM: GPS**

API: 4710901667 WELL NO.: LC 16C 117

FARM NAME: Pocahontas Land Corp.

RESPONSIBLE PARTY NAME: Diversified Production, LLC

COUNTY: Wyoming DISTRICT: Oceana

QUADRANGLE: Pilot Knob 7.5'

SURFACE OWNER: Pocahontas Surface Interests, LLC c/o Pocahontas Royalties, LLC

ROYALTY OWNER: Diversified ABS Phase X, LLC

UTM GPS NORTHING: 4178511.2

UTM GPS EASTING: 451270.08 GPS ELEVATION: 2413.5'

The Responsible Party named above has chosen to submit GPS coordinates in lieu of preparing a new well location plat for a plugging permit or assigned API number on the above well. The Office of Oil and Gas will not accept GPS coordinates that do not meet the following requirements:

1. Datum: NAD 1983, Zone: 17 North, Coordinate Units: meters, Altitude: height above mean sea level (MSL) – meters.

2. Accuracy to Datum – 3.05 meters

3. Data Collection Method:

Survey grade GPS  : Post Processed Differential

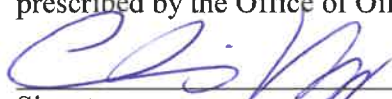
Real-Time Differential

Mapping Grade GPS  : Post Processed Differential

Real-Time Differential

4. Letter size copy of the topography map showing the well location.

I the undersigned, hereby certify this data is correct to the best of my knowledge and belief and shows all the information required by law and the regulations issued and prescribed by the Office of Oil and Gas.

  
Signature

Chris Veazey - Director of Administration  
Title

2/12/2026  
Date

06/05/2026