




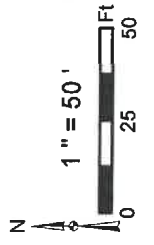
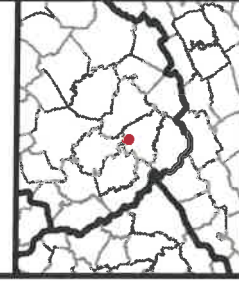
Diversified Gas & Oil  
Corporation  
100 Diversified Way  
Pikeville KY, 41051

47-109-01746

Well Plugging Map

### Legend

- Well
- Access Road
- ▨ Pits
- Pad
- Public Roads



Source: Esri, Maxar, Earthstar Geographics, and the GIS User Community



4710901746P

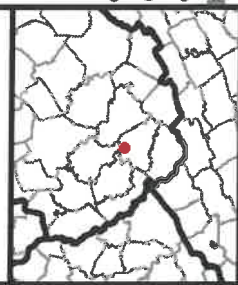


Diversified Gas & Oil  
Corporation  
100 Diversified Way  
Pikeville KY, 41051

47-109-01746  
Well Plugging Map

**Legend**

- Well
- Access Road
- Pits
- Pad
- Public Roads



Well No.: 47-109-01746  
UTM83: 17, Meters  
North: 4177179.7  
East: 449174.99  
Elev.: 504.18 M  
Elev.: 1653.72 Ft

Copyright © 2013 National Geographic Society. Tabbed

03/28/2025

WW-7  
8-30-06



West Virginia Department of Environmental Protection  
Office of Oil and Gas  
**WELL LOCATION FORM: GPS**

API: 4710901746 WELL NO.: POCAHONTAS LAND CORP 46C

FARM NAME: Poca Land Corp.

RESPONSIBLE PARTY NAME: Diversified Production, LLC

COUNTY: Wyoming DISTRICT: Oceana

QUADRANGLE: Matheny 7.5'

SURFACE OWNER: Pocahontas Surface Interest, LLC c/o Pocahontas Royalties, LLC

ROYALTY OWNER: Pocahontas Land Corp.

UTM GPS NORTHING: 4177179.7

UTM GPS EASTING: 449174.99 GPS ELEVATION: 1653.72'

The Responsible Party named above has chosen to submit GPS coordinates in lieu of preparing a new well location plat for a plugging permit or assigned API number on the above well. The Office of Oil and Gas will not accept GPS coordinates that do not meet the following requirements:

1. Datum: NAD 1983, Zone: 17 North, Coordinate Units: meters, Altitude: height above mean sea level (MSL) – meters.
2. Accuracy to Datum – 3.05 meters
3. Data Collection Method:

Survey grade GPS       : Post Processed Differential       

Real-Time Differential       

Mapping Grade GPS X: Post Processed Differential X

Real-Time Differential       

4. Letter size copy of the topography map showing the well location.

I the undersigned, hereby certify this data is correct to the best of my knowledge and belief and shows all the information required by law and the regulations issued and prescribed by the Office of Oil and Gas.

Chris Veazey  
Signature

Chris Veazey - Director of Administration  
Title

02/06/25  
Date

RECEIVED  
Office of Oil and Gas

FEB 25 2025

WV Department of  
Environmental Protection

03/28/2025