



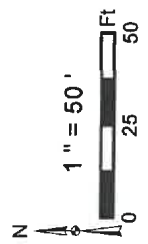
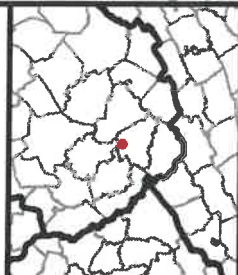
Diversified Gas & Oil
Corporation
100 Diversified Way
Pikeville KY, 41051

47-109-01812

Well Plugging Map

Legend

- Well
- Access Road
- Pits
- Pad
- Public Roads



Source: Esri, Maxar, Earthstar Geographics, and the GIS User Community

4710901812P



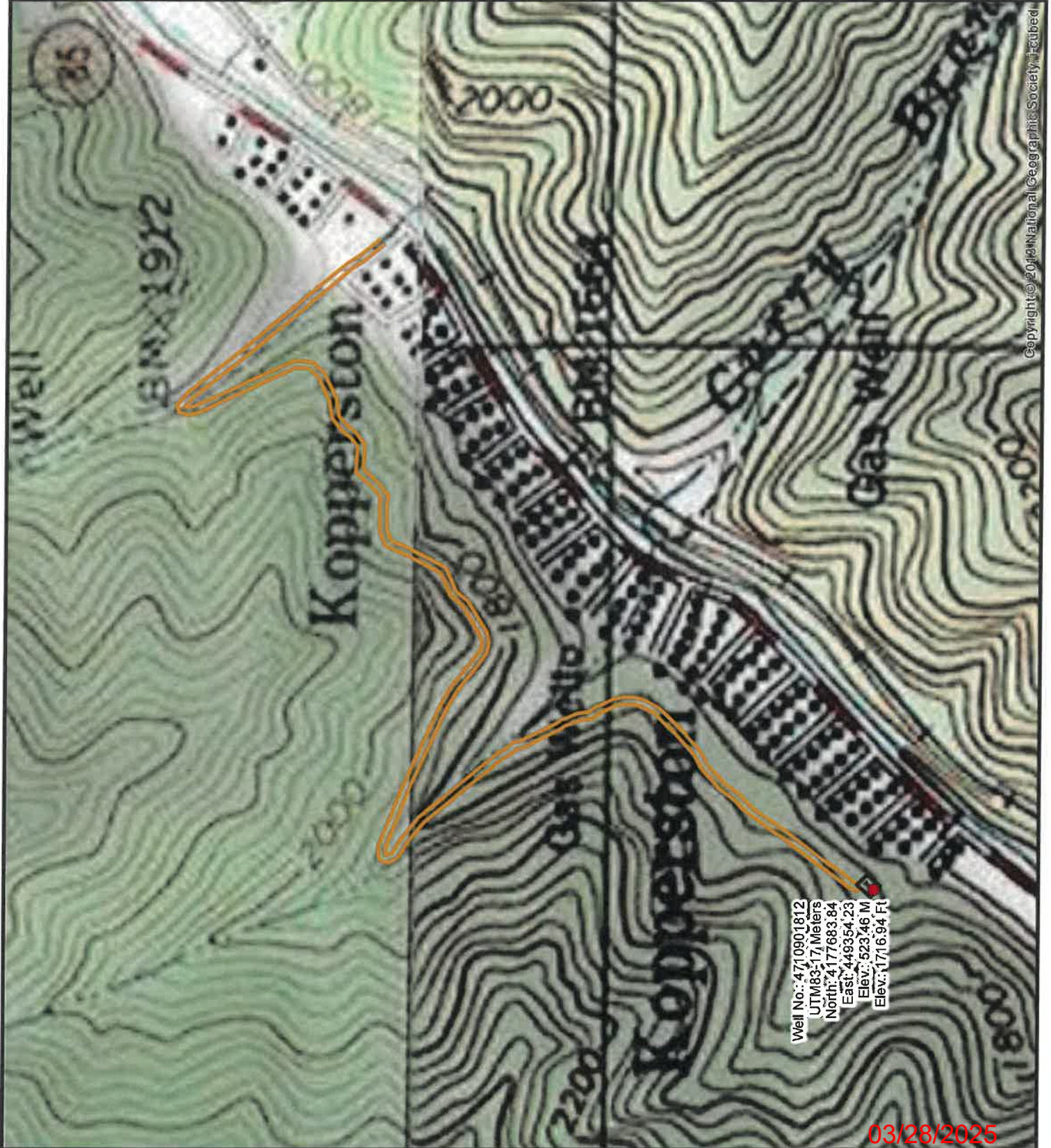
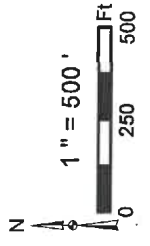
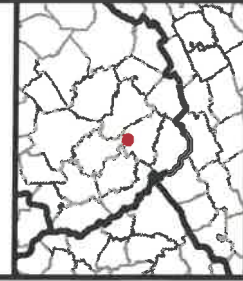
Diversified Gas & Oil
Corporation
100 Diversified Way
Pikeville KY, 41051

47-109-01812

Well Plugging Map

Legend

- Well
- Access Road
- Pits
- Pad
- Public Roads



03/28/2025

4710901812P

WW-7
8-30-06

West Virginia Department of Environmental Protection
Office of Oil and Gas
WELL LOCATION FORM: GPS

API: 4710901812 WELL NO.: POCAHONTAS LAND LC-55CFARM NAME: Poca Land Corp.RESPONSIBLE PARTY NAME: Diversified Production, LLCCOUNTY: Wyoming DISTRICT: OceanaQUADRANGLE: Matheny 7.5'SURFACE OWNER: Pocahontas Surface Interest, LLC c/o Pocahontas Royalties, LLCROYALTY OWNER: Pocahontas Land Corp.UTM GPS NORTHING: 4177683.84UTM GPS EASTING: 449354.23 GPS ELEVATION: 1716.94'RECEIVED
Office of Oil and Gas

FEB 25 2025

The Responsible Party named above has chosen to submit GPS coordinates in lieu of preparing a new well location plat for a plugging permit or assigned API number on the above well. The Office of Oil and Gas will not accept GPS coordinates that do not meet the following requirements:

1. Datum: NAD 1983, Zone: 17 North, Coordinate Units: meters, Altitude: height above mean sea level (MSL) – meters.
2. Accuracy to Datum – 3.05 meters
3. Data Collection Method:
Survey grade GPS ____ : Post Processed Differential ____

Real-Time Differential ____

Mapping Grade GPS X : Post Processed Differential X

Real-Time Differential ____

4. Letter size copy of the topography map showing the well location.

I the undersigned, hereby certify this data is correct to the best of my knowledge and belief and shows all the information required by law and the regulations issued and prescribed by the Office of Oil and Gas.

Signature

Chris Veazey - Director of Administration
Title

02/07/25
Date

03/28/2025