



---

west virginia department of environmental protection

---

Office of Oil and Gas  
601 57<sup>th</sup> Street, S.E.  
Charleston, WV 25304  
(304) 926-0450  
fax: (304) 926-0452

Harold D. Ward, Cabinet Secretary  
[www.dep.wv.gov](http://www.dep.wv.gov)

Tuesday, June 2, 2026

WELL WORK PLUGGING PERMIT  
Coal Bed Methane Well Plugging

DIVERSIFIED PRODUCTION LLC  
101 MCQUISTON DRIVE

JACKSON CENTER, PA 16133

Re: Permit approval for LC-202  
47-109-02061-00-00

This well work permit is evidence of permission granted to perform the specified well work at the location described on the attached pages and located on the attached plat, subject to the provisions of Chapter 22 of the West Virginia Code of 1931, as amended, and all rules and regulations promulgated thereunder, and to any additional specific conditions and provisions outlined in the pages attached hereto. Notification shall be given by the operator to the Oil and Gas Inspector at least 24 hours prior to the construction of roads, locations, and/or pits for any permitted work. In addition, the well operator shall notify the same inspector 24 hours before any actual well work is commenced and prior to running and cementing casing. Spills or emergency discharges must be promptly reported by the operator to 1-800-642-3074 and to the Oil and Gas Inspector.

Upon completion of the plugging well work, the above named operator will reclaim the site according to the provisions of WV Code 22-6-30. Please be advised that form WR-38, Affidavit of Plugging and Filling Well, is to be submitted to this office within 90 days of completion of permitted well work, as should form WR-34 Discharge Monitoring Report within 30 days of discharge of pits, if applicable. Failure to abide by all statutory and regulatory provisions governing all duties and operations hereunder may result in suspension or revocation of this permit and, in addition, may result in civil and/or criminal penalties being imposed upon the operators.

Per 35 CSR 4-5.2.g this permit will expire in two (2) years from the issue date unless permitted well work is commenced. If there are any questions, please feel free to contact me at (304) 926- 0450.

H. Jason Harmon  
Chief

A handwritten signature in black ink that reads "Jason Harmon".

Operator's Well Number: LC-202  
Farm Name: POCAHONTAS LAND CORP.  
U.S. WELL NUMBER: 47-109-02061-00-00  
Coal Bed Methane Well Plugging  
Date Issued: 6/2/2026

Promoting a healthy environment.

---

06/05/2026

# PERMIT CONDITIONS

West Virginia Code §22-6-11 allows the Office of Oil and Gas to place specific conditions upon this permit. Permit conditions have the same effect as law. Failure to adhere to the specified permit conditions may result in enforcement action.

## CONDITIONS

---

1. All pits must be lined with a minimum of 20 mil thickness synthetic liner.
2. In the event of an accident or explosion causing loss of life or serious personal injury in or about the well or while working on the well, the well operator or its contractor shall give notice, stating the particulars of the accident or explosion, to the oil and gas inspector and the Chief within twenty-four (24) hours.
3. Well work activities shall not constitute a hazard to the safety of persons.
4. Notification shall be given by the operator to the Oil and Gas Inspector at least 24 hours prior to the construction of roads, locations and/or pits for any permitted work. In addition, the well operator shall notify the same inspector 24 hours before any actual well work is commenced and prior to running and cementing casing.

---

06/05/2026

STATE OF WEST VIRGINIA  
DEPARTMENT OF ENVIRONMENTAL PROTECTION  
OFFICE OF OIL AND GAS

APPLICATION FOR A PERMIT TO PLUG AND ABANDON

- 4) Well Type: Oil  / Gas  / Liquid injection  / Waste disposal  /  
(If "Gas, Production  or Underground storage  ) Deep  / Shallow
- 5) Location: Elevation 3442.67' Watershed Tony Fork & Crane Fork  
District Oceana County Wyoming Quadrangle Pilot Knob 75'
- 6) Well Operator Diversified Production, LLC 7) Designated Agent Chris Veazey  
Address 414 Summers Street Address 414 Summers Street  
Charleston, WV 25301 Charleston, WV 25301
- 8) Oil and Gas Inspector to be notified 9) Plugging Contractor  
Name Christian Porter Name Next LVL Energy (Diversified Owned)  
Address PO Box 181 Address 104 Helliport Loop Rd  
Holden, WV 25625 Bridgeport, WV 25330

10) Work Order: The work order for the manner of plugging this well is as follows:


**See Attached**

RECEIVED  
Office of Oil and Gas

APR 09 2026

WV Department of  
Environmental Protection

Notification must be given to the district oil and gas inspector 24 hours before permitted work can commence.

Work order approved by inspector  Date 4-8-26

06/05/2026

## Plugging Prognosis

API #: 47-109-02061C

West Virginia, Wyoming County

Lat/Long – 37.779919, -81.524631

Nearest ER: Raleigh General Emergency Room – 1710 Harper Rd, Beckley, WV 25801

## Casing Schedule

13-3/8" @ 28' – Cementing Information Unknown

9-5/8" @ 1482' – Cemented w/ 395 cu ft – ETOC @ Surface using 11" hole

7" @ 2394' – Cemented w/ 445 cu ft – ETOC @ Surface using 9" O.H.

4-1/2" @ 3728' – Cemented w/ 190 cu ft – ETOC @ 1877' using 6-1/4" O.H.

TD @ 3784'

RECEIVED  
Office of Oil and Gas

APR 09 2026

WV Department of  
Environmental Protection

Completion: Ravencliff – 16 perms 3528'-3536' – 500 gal 15% HCL, 174 bbls H2O, 440 sks 20/40, 386M scf  
N2

Beckley Coal – 12 perms 2970'-2973' – 350 bbls H2O, 118 sks 20/40

Fresh Water: 80'

Salt Water: None Reported – Didn't look at offsets since plugging solid.

Gas Shows: None Reported

Oil Shows: None Reported

Coal: Using WVGES isopach & contour maps Coalburg @ 157.5'-160.5', Little Coalburg @ 212.5'-214.5',  
Fireclay @ 787.5'-790', #2 Gas @ 1147.5'-1155.5', Eagle @ 1377.5'-1381', Middle War Eagle @  
1612.5'-1615', Gilbert @ 1912.5'-1915', From Drilling Record 2686'-2706' (Shale & Coal), 2971'-  
2973' (Beckley Coal)

Elevation: 3442.67' – Shot w/ Trimble

1. Notify Inspector Christian Porter @ 304-541-0079, 48 hrs prior to commencing operations.
2. Check and record pressures on csg/tbg. Blow down and kill well as necessary.
3. TOOH w/ any rods/tbg in well.
4. Check TD w/ sandline/tbg. Note fluid level going in hole. If 1500' or above then skip to verifying TOC/free point on backside of 4-1/2".
5. Pump 6% bentonite gel between each plug.
6. TIH w/ tbg to 3774'. Kill well as needed with 6% bentonite gel and fill rat hole with gel. Pump at least 40 bbls gel.
7. Verify TOC/free point on backside of 4-1/2". Do not plug above this prior to cut/shoot of 4-1/2" csg.
8. TIH w/ tbg to 3774'. Pump 1897' (estimated) Expanding Class I/Class A cement plug from 3744' to 1877' or verified TOC on backside of 4-1/2" casing. Approximately 148 sks @ 1.14 yield in 4-1/2" csg. Tag TOC. Top off as needed. Do not omit any plugs listed below. Perforate as needed. Break into multiple plugs as needed.
9. Cut 4-1/2" csg and TOOH.
10. TIH w/ tbg to TOC/4-1/2" csg cut (estimated 1877'). Pump 1877' (estimated) Expanding Class I/Class A cement plug from 1877' (estimated) to Surface. Approximately 397 sks @ 1.14 yield in 7" csg. Tag TOC. Top off as needed. Perforate as needed.

AP

06/05/2026

11. Reclaim location and well road to WVDEP specifications and erect P&A well monument.

A small quantity of steel turnings, or other detectable material, shall be embedded in the top of the cement near the surface to serve as a permanent magnetic monument of the borehole.

AP

RECEIVED  
Office of Oil and Gas  
APR 09 2026  
WV Department of  
Environmental Protection

06/05/2026

State of West Virginia  
Division of Environmental Production  
Section of Oil and Gas  
Well Operator's Report of Well Work

*Handwritten initials*

Farm Name Pocahontas Land Corporation

Operator Well No.: LC-202C

LOCATION Elevation: 3455

Quadrangle: Pilot Knob 7 1/2'

District: Oceana County: Wyoming  
Latitude: 4325 Feet South of 37 Deg. 47 Min. 30 Sec.  
Longitude: 7150 Feet West of 81 Deg. 30 Min. 00 Sec.

RECEIVED  
Office of Oil and Gas

APR 09 2026

Company:

**Penn Virginia Oil & Gas Corporation**

	Casing and Tubing	Used in drilling	Left in well	Cement up Cu. Ft.
Address: P.O. Box 387	13 3/8" "	28'	28'	0
Duffield, VA 24244	9 5/8"	1482'	1482'	395
Agent: Harry Jewell	7"	2394'	2394'	445
Inspector: Ofie Helmick	4 1/2"	3728'	3728'	190
Date Permit Issued: 07/10/2001				
Date Well Work Commenced: 07/21/2001				
Date Well Work Completed: 10/04/2001				
Verbal Plugging:				
Date Permission granted on:				
Rotary X Cable Rig				
Total Depth (feet): 3,784				
Fresh Water Depth (ft):				
Damp @ 80'				
Salt Water Depth (ft):				
Is coal being mined in area (N/Y)? N				
Coal Depths (ft): 186'-189', 242'-244', 1392'-1397', 1831'-1833', 1937'-1940'				

RECEIVED  
Office of Oil & Gas  
Permitting  
NOV 19 2001  
WV Department of  
Environmental Protection

OPEN FLOW DATA

Producing formation Beckley Coal & Ravenscliff Sand Pay zone depth (ft) \_\_\_\_\_

Gas: Initial open flow \_\_\_\_\_ MCF/d Oil: Initial open flow \_\_\_\_\_ Bbl/d

Final open flow Not Taken MCF/d Final open flow \_\_\_\_\_ Bbl/d

Time of open flow between initial and final tests: \_\_\_\_\_ Hours

Static rock pressure Not Taken psig (surface pressure) after \_\_\_\_\_ Hours

Second producing formation \_\_\_\_\_ Pay zone depth (ft) \_\_\_\_\_

Gas: Initial open flow \_\_\_\_\_ MCF/d Oil: Initial open flow \_\_\_\_\_ Bbl/d

Final open flow \_\_\_\_\_ MCF/d Final open flow \_\_\_\_\_ Bbl/d

Time of open flow between initial and final tests: \_\_\_\_\_ Hours

Static rock pressure \_\_\_\_\_ psig (surface pressure) after \_\_\_\_\_ Hours

NOTE: ON BACK OF THIS FORM PUT THE FOLLOWING: 1). DETAILS OF PERFORATED INTERVALS, FRACTURING OR STIMULATING, PHYSICAL CHANE, TEC. 2). THE WELL LOG WHICH IS A SYSTEMATIC DETAILED GEOLOGICAL RECORD OF ALL FORMATIONS, INCLUDING COAL ENCOUNTERED BY THE WELLBORE.

Signed:

By: *[Signature]*  
Date: 11/16/01

06/05/2026

DETAILS OF PERFORATIONS, FRACTURING, OR PHYSICAL CHANGE, ETC.

PERFORATIONS AND FRACTURING

Stage 1 - Ravencloff-Perforated from 3528' to 3536' with 16 holes. Broke down with 500 gallons 15% HLC acid and water. Treated with 174 bbls water, 44000 lbs 20/40 sand and 386000 SCF N2. ISIP: 2990 psi. ATP: 2658 psi. ATR: 20 BPM

Stage 2 - Beckley Coal-Perforated from 2970' to 2973' with 12 holes. Broke down with water. Treated with 350 bbls water and 11800 lbs 20/40 sand. ISIP: 650 psi. ATP: 1332 psi. ATR: 20 BPM

RECEIVED  
Office of Oil and Gas  
APR 09 2026  
WV Department of  
Environmental Protection

<u>FORMATIONS</u>	<u>TOP</u>	<u>BOTTOM</u>	<u>REMARKS</u>
Sand, shale, & coal	0	1940	
Shale	1940	2030	
Sand	2030	2295	
Sand & shale	2295	2466	
Sand	2466	2686	
Shale & coal	2686	2706	
Shale	2706	2752	
Sand	2752	2875	
Sand & shale	2875	2971	
Beckley coal	2971	2973	
Sand	2973	3016	
Poca 6 coal	3016	3018	
Sand & shale	3018	3338	
Shale	3338	3458	
Sand and shale	3458	3514	
Ravencloff sand	3514	3539	
Avise limestone	3539	3574	
Shale	3574	3620	
Sand	3620	3674	
Shale	3674	3784	

06/05/2026

CASING AND TUBING PROGRAM

TYPE	SPECIFICATIONS		FOOTAGE INTERVALS			CEMENT
	Size	Grade	Weight per ft.	For Drilling	Left in Well	Fill-up (cu. ft.)
Conductor	13 3/8"	L.S.	37	30	30	0
Fresh Water	9 5/8"	L.S.	26	1450	1450	455
Coal	7"	L.S.	20	2350	2350	355
Intermediate						
Production	4 1/2"	M-65	9.5	3730	3730	150
Tubing						
Liners						

PACKERS:

RECEIVED  
Office of Oil and Gas

APR 09 2026

WV Department of  
Environmental Protection

RECEIVED  
Office of Oil & Gas  
Permitting  
MAY 14 2001  
WV Division of  
Environmental Protection

For Office of Oil and Gas Use Only

Fee(s) paid:   
  Well Work Permit   
  Reclamation Fund   
  WPCP  
 Plat   
  WW-9   
  WW-5B   
  Bond \_\_\_\_\_   
  Agent  
 (Type)

06/05/2026

STATE OF WEST VIRGINIA
DIVISION OF ENVIRONMENTAL PROTECTION, OFFICE OF OIL AND GAS
WELL WORK PERMIT APPLICATION

1) Well Operator PENN VIRGINIA OIL & GAS CORP
Operator ID Wyoming County District Oceana 6 547 Pilot Knob Quadrangle

2) Operator's Well Number: LC-202 3) Elevation: 3455

4) Well Type: (a) Oil or Gas X
(b) If Gas: Production X / Underground Storage
Deep / Shallow
RECEIVED Office of Oil and Gas APR 09 2026 WV Department of Environmental Protection

5) Proposed Target Formation(s): Beckley coal, Fire Creek Coal, and Ravenhill sand

6) Proposed Total Depth: 3800 Feet

7) Approximate fresh water strata depths: 1050

8) Approximate salt water depths: N/A

9) Approximate coal seam depths: 1150 - open mine, 1220, 1410, to be treated - 2940 & 2980

10) Does land contain coal seams tributary to active mine? No

11) Describe proposed well work Drill and complete new well a combination conventional well and a CBM well

RECEIVED Office of Oil & Gas Permitting MAY 14 2001 WV Division of Environmental Protection

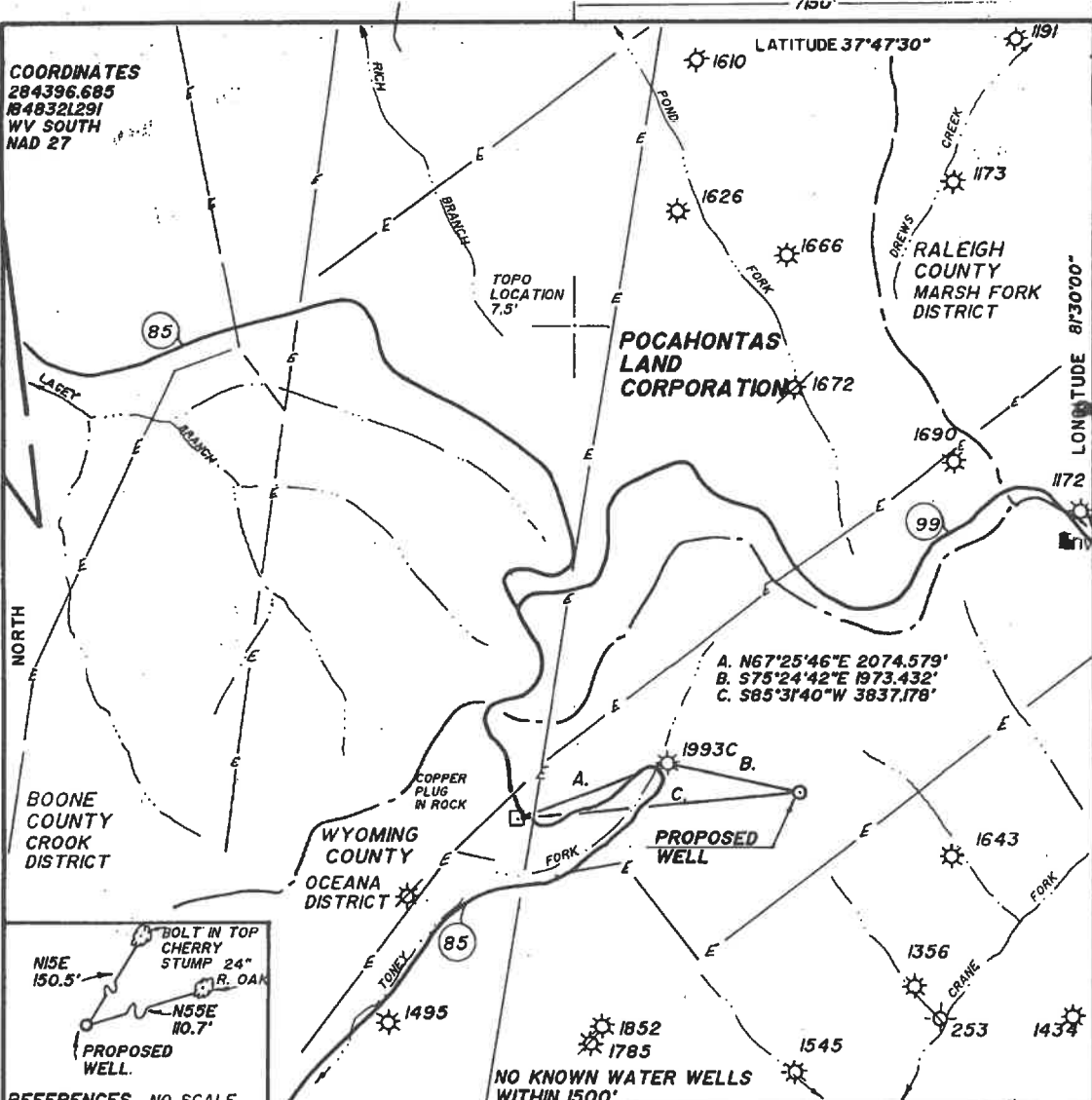
12) CASING AND TUBING PROGRAM

Table with columns: TYPE, SPECIFICATIONS (Size, Grade, Weight per ft), FOOTAGE INTERVALS (For Drilling, Left in Well), and Fill-up (Cu. Ft.). Rows include Conductor, Fresh Water, Coal, Intermediate, Production, Tubing, and Liners.

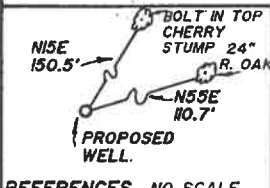
Packers: Kind Sizes Depths Set

#450
CK #8530

COORDINATES  
284396.685  
1848321291  
WV SOUTH  
NAD 27



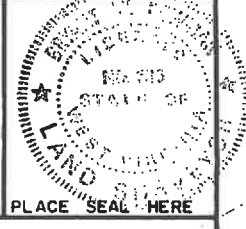
RECEIVED  
Office of Oil and Gas  
APR 09 2026  
WV Department of  
Environmental Protection



REFERENCES NO SCALE

FILE NO. \_\_\_\_\_  
DRAWING NO. \_\_\_\_\_  
SCALE 1"=2000'  
MINIMUM DEGREE OF ACCURACY 1/5000  
PROVEN SOURCE OF ELEVATION COPPER PLUG IN ROCK  
ELEVATION 2783.54

I THE UNDERSIGNED, HEREBY CERTIFY THAT THIS PLAT IS CORRECT TO THE BEST OF MY KNOWLEDGE AND BELIEF AND SHOWS ALL THE INFORMATION REQUIRED BY LAW AND THE REGULATIONS ISSUED AND PRESCRIBED BY THE DEPARTMENT OF MINES.  
(SIGNED) Bryan S. Bowman  
R.P.E. \_\_\_\_\_ L.L.S. 736



(+) DENOTES LOCATION OF WELL ON UNITED STATES TOPOGRAPHIC MAPS  
FORM IV-6  
(8-78)



DATE APRIL 29, 20 01  
OPERATOR'S WELL NO. LC-202  
API WELL NO. \_\_\_\_\_  
47-109-2061C  
STATE COUNTY PERMIT

Division of Environmental Protection  
Office of Oil & Gas

WELL TYPE: OIL \_\_\_\_\_ GAS X LIQUID INJECTION \_\_\_\_\_ WASTE DISPOSAL \_\_\_\_\_  
(IF "GAS", PRODUCTION X STORAGE \_\_\_\_\_ DEEP \_\_\_\_\_ SHALLOW \_\_\_\_\_  
LOCATION: ELEVATION 3455 WATER SHED TONEY FORK & CRANE FORK  
DISTRICT OCEANA COUNTY WYOMING  
QUADRANGLE PILOT KNOB, WV 7.5'  
SURFACE OWNER POCAHONTAS LAND CORPORATION ACREAGE 29500±  
OIL & GAS ROYALTY OWNER PENN VIRGINIA OIL & GAS CORPORATION LEASE ACREAGE 29500±  
LEASE NO. \_\_\_\_\_  
PROPOSED WORK: DRILL X CONVERT \_\_\_\_\_ DRILL DEEPER \_\_\_\_\_ REDRILL \_\_\_\_\_ FRACTURE OR  
STIMULATE \_\_\_\_\_ PLUG OFF OLD FORMATION \_\_\_\_\_ PERFORATE NEW  
FORMATION \_\_\_\_\_ OTHER PHYSICAL CHANGE IN WELL (SPECIFY) \_\_\_\_\_  
PLUG AND ABANDON \_\_\_\_\_ CLEAN OUT AND REPLUG \_\_\_\_\_  
TARGET FORMATION Beekmantown Fire Creek Coals, Ravencliff 500± ESTIMATED DEPTH 3800  
WELL OPERATOR PENN VIRGINIA OIL & GAS CORP DESIGNATED AGENT MR. HARRY JEWEL  
ADDRESS PO BOX 387 ADDRESS PO BOX 460  
DUFFIELD, VA 24244-0387 RAVENCLIFF, WV 25913

CHARLESTON BLUEPRINT 092961

Charleston, WV

06/05/2026



**DIVERSIFIED**  
energy

Date: 2/11/2026

Jason Harmon  
Office of Oil and Gas  
601 57<sup>th</sup> Street, SE  
Charleston, WV 25304  
(304)926-0450

RECEIVED  
Office of Oil and Gas  
APR 09 2026  
WV Department of  
Environmental Protection

Mr. Harmon,

Due to our cement provider, LaFarge Holcem, discontinuing the manufacturing of Class A cement, DGOC will be utilizing Class L cement to plug the following well:

API Number 4710902061 Well Name LC-202

Attached is the approved variance order for use of Class L cement.

Sincerely,

Diversified Energy Permitting Department

---

414 Summers Street • Charleston, WV 25301 • 304.353.5012

---

06/05/2026



RECEIVED  
Office of Oil and Gas

APR 09 2026

WV Department of  
Environmental Protection

---

west virginia department of environmental protection

---

Office of Oil and Gas  
601 57<sup>th</sup> Street, SE  
Charleston, WV 25304  
Phone (304) 926-0450

Harold D. Ward, Cabinet Secretary  
dep.wv.gov

**BEFORE THE OFFICE OF OIL AND GAS  
DEPARTMENT OF ENVIRONMENTAL PROTECTION  
STATE OF WEST VIRGINIA**

**IN THE MATTER OF A VARIANCE FROM )  
LEGISLATIVE RULE 35CSR4 ) ORDER NO. 2022-13  
SECTION 14.1. AND LEGISLATIVE RULE )  
35CSR8 SECTION 20.1, )  
RELATING TO THE CEMENTING )  
OF OIL AND GAS WELLS )**

**REPORT OF THE OFFICE**

In response to industry requests, the West Virginia Department of Environmental Protection, Office of Oil and Gas has reviewed the proposed use of American Petroleum Institute (API) Class L cement to be used in place of API Class A cement for well plugging.

**FINDINGS OF FACT**

1. On July 28, 2022, Diversified Gas & Oil Co. (DGO) submitted a variance request from Legislative Rule 35CSR4 for the use of API Class L cement in place of API Class A cement, relating to the plugging of conventional wells.
2. Laboratory analysis submitted by DGO on July 28, 2022, indicates API Class L cement is comparable to API Class A cement and thereby satisfies the requirements of the West Virginia Code.
3. Contemporaneously, the Chief of the Office of Oil and Gas also chose to consider a variance to Legislative Rule 35CSR8 Section 20.1., for the use of API Class L cement in place of API Class A cement, relating to the plugging of horizontal wells.

Promoting a healthy environment.

06/05/2026

4. On August 18, 2022, the Office of Oil and Gas provided public notice of acceptance of public comments on the variance consideration. During the 20-day public comment period, no comments were received.

RECEIVED  
Office of Oil and Gas

APR 09 2026

WV Department of  
Environmental Protection

### CONCLUSIONS OF LAW

Pursuant to Article 6 and Article 6A, Chapter 22 of the Code of West Virginia, the Office of Oil and Gas has jurisdiction over the subject matter, and the persons interested therein, and jurisdiction to promulgate the hereinafter prescribed Order.

Pursuant to Legislative Rule 35CSR4, Section 18 and Legislative Rule 35CSR8, Section 14, the Chief of the Office of Oil and Gas may grant a variance from any requirement of these rules.

### ORDER

It is ordered that the Class L cement product approved and monogrammed by API is approved for use in place of API Class A cement for well plugging subject to the provisions of Legislative Rule 35CSR4 and Legislative Rule 35CSR8.

Dated this, the 13th day of September, 2022.

IN THE NAME OF THE STATE OF WEST VIRGINIA

OFFICE OF OIL AND GAS  
DEPARTMENT OF ENVIRONMENTAL PROTECTION  
OF THE STATE OF WEST VIRGINIA



James Martin, Chief  
Office of Oil and Gas

06/05/2026

1) Date: 2/11/2026  
2) Operator's Well Number LC-202

3) API Well No.: 47 - 109 - 02061

**STATE OF WEST VIRGINIA  
DEPARTMENT OF ENVIRONMENTAL PROTECTION, OFFICE OF OIL AND GAS  
NOTICE OF APPLICATION TO PLUG AND ABANDON A WELL**

<b>4) Surface Owner(s) to be served:</b>	<b>5) (a) Coal Operator</b>
(a) Name <u>Pocahontas Surface Interests LLC c/o Pocahontas Royalties LLC</u>	Name <u>Rockwell Mining, LLC</u>
Address <u>P.O.Box 1517</u>	Address <u>250 W. Main St. Suite 2000</u>
<u>Bluefield, WV 24701</u>	<u>Lexington, KY 40507</u>
(b) Name _____	(b) Coal Owner(s) with Declaration
Address _____	Name <u>Pocahontas Land, LLC</u>
	Address <u>PO Box 1517</u>
	<u>Bluefield, WV 24701</u>
(c) Name _____	Name _____
Address _____	Address _____
<b>6) Inspector</b> <u>Christian Porter</u>	(c) Coal Lessee with Declaration
Address <u>PO Box 181</u>	Name <u>Rockwell Mining, LLC</u>
<u>Holden, WV 25625</u>	Address <u>250 W. Main St. Suite 2000</u>
Telephone <u>(304) 541-0079</u>	<u>Lexington, KY 40507</u>

**TO THE PERSONS NAMED ABOVE: You should have received this Form and the following documents:**

- (1) The application to Plug and Abandon a Well on Form WW-4B, which sets out the parties involved in the work and describes the well its and the plugging work order; and
- (2) The plat (surveyor's map) showing the well location on Form WW-6.

The reason you received these documents is that you have rights regarding the application which are summarized in the instructions on the reverses side. However, you are not required to take any action at all.

Take notice that under Chapter 22-6 of the West Virginia Code, the undersigned well operator proposes to file or has filed this Notice and Application and accompanying documents for a permit to plug and abandon a well with the Chief of the Office of Oil and Gas, West Virginia Department of Environmental Protection, with respect to the well at the location described on the attached Application and depicted on the attached Form WW-6. Copies of this Notice, the Application, and the plat have been mailed by registered or certified mail or delivered by hand to the person(s) named above (or by publication in certain circumstances) on or before the day of mailing or delivery to the Chief.



Well Operator Diversified Production, LLC  
By: Chris Veazey  
Its: Director of Administration  
Address 414 Summers Street  
Charleston, WV 25301  
Telephone 304-590-7707

Subscribed and sworn before me this 11th day of February, 2026  
Jeffrey Bush Notary Public  
My Commission Expires September 28, 2028

**Oil and Gas Privacy Notice**

The Office of Oil and Gas processes your personal information, such as name, address and phone number, as a part of our regulatory duties. Your personal information may be disclosed to other State agencies or third parties in the normal course of business or as needed to comply with statutory or regulatory requirements, including Freedom of Information Act requests. Our office will appropriately secure your personal information. If you have any questions about our use of your personal information, please contact DEP's Chief Privacy Officer at [depprivacyoffier@wv.gov](mailto:depprivacyoffier@wv.gov).

06/05/2026

**SURFACE OWNER WAIVER**

Operator's Well  
Number

LC-202

**INSTRUCTIONS TO SURFACE OWNERS NAMED ON PAGE WW4-A**

The well operator named on page WW-4A is applying for a permit from the State to plug and abandon a well. (Note: If the surface tract is owned by more than three persons, then these materials were served on you because your name appeared on the Sheriff's tax ticket on the land or because you actually occupy the surface tract. In either case, you may be the only owner who will actually receive these materials.) See Chapter 22 of the West Virginia Code. Well work permits are valid for 24 months. If you do not own any interest in the surface tract, please forward these materials to the true owner immediately if you know who it is. Also, please notify the well operator and the Office of Oil and Gas.

**NOTE: YOU ARE NOT REQUIRED TO FILE ANY COMMENT.  
WHERE TO FILE COMMENTS AND OBTAIN ADDITIONAL INFORMATION:**

Chief, Office of Oil and Gas  
Department of Environmental Protection  
601 57<sup>th</sup> St. SE  
Charleston, WV 25304  
(304) 926-0450

RECEIVED  
Office of Oil and Gas  
APR 09 2026  
WV Department of  
Environmental Protection

**Time Limits and methods for filing comments.** The law requires these materials to be served on or before the date the operator files his Application. You have **FIVE (5) DAYS** after the filing date to file your comments. Comments must be filed in person or received in the mail by the Chief's office by the time stated above. You may call the Chief's office to be sure of the date. Check with your postmaster to ensure adequate delivery time or to arrange special expedited handling. If you have been contacted by the well operator and you have signed a "voluntary statement of no objection" to the planned work described in these materials, then the permit may be issued at any time.

**Comments must be in writing.** Your comments must include your name, address and telephone number, the well operator's name and well number and the approximate location of the proposed well site including district and county from the application. You may add other documents, such as sketches, maps or photographs to support your comments.

The Chief has the power to deny or condition a well work permit based on comments on the following grounds:

- 1) The proposed well work will constitute a hazard to the safety of persons.
- 2) The soil erosion and sediment control plan is not adequate or effective;
- 3) Damage would occur to publicly owned lands or resources;
- 4) The proposed well work fails to protect fresh water sources or supplies;
- 5) The applicant has committed a substantial violation of a previous permit or a substantial violation of one or more of the rules promulgated under Chapter 22, and has failed to abate or seek review of the violation..."

**If you want a copy of the permit as it is issued or a copy of the order denying the permit, you should request a copy from the Chief.**

**VOLUNTARY STATEMENT OF NO OBJECTION**

I hereby state that I have read the instructions to surface owners and that I have received copies of a Notice and Application For A Permit To Plug And Abandon on Forms WW-4A and WW-4B, and a survey plat.

I further state that I have no objection to the planned work described in these materials, and I have no objection to a permit being issued on those materials.

FOR EXECUTION BY A NATURAL PERSON  
ETC.

FOR EXECUTION BY A CORPORATION,

\_\_\_\_\_  
Signature

\_\_\_\_\_  
Date

\_\_\_\_\_  
Name  
By  
Its

\_\_\_\_\_  
Date

\_\_\_\_\_  
Signature

\_\_\_\_\_  
Date

06/05/2026

WW-4B

API No. 4710902061  
Farm Name Pocahontas Land Corp.  
Well No. LC-202

RECEIVED  
Office of Oil and Gas

**INSTRUCTIONS TO COAL OPERATORS  
OWNERS AND LESSEE**

APR 09 2026

WV Department of  
Environmental Protection

The well operator named on the obverse side of WW-4 (B) is about to abandon the well described in the enclosed materials and will commence the work of plugging and abandoning said well on the date the inspector is notified. Which date shall not be less than five days after the day on which this notice and application so mailed is received, or in due course should be received by the Department of Environmental Protection Office of Oil & Gas.

This notice and application is given to you in order that your respective representatives may be present at the plugging and filling of said well. You are further notified that whether you are represented or not the operator will proceed to plug and fill said well in the manner required by Section 24, Article 6, Chapter 22 of the Code and given in detail on obverse side of this application.

NOTE: If you wish this well to be plugged according to 22-6-24(d) then as per Regulation 35CSR4-13.9 you must complete and return to this office on form OB-16 "Request by Coal Operator, Owner, or Lessee for plugging" prior to the issuance of this plugging permit.

**WAIVER**

The undersigned coal operator  / owner  / lessee  / of the coal under this well location has examined this proposed plugging work order. The undersigned has no objection to the work proposed to be done at this location, provided, the well operator has complied with all applicable requirements of the West Virginia Code and the governing regulations.

Date: \_\_\_\_\_

By: \_\_\_\_\_

Its \_\_\_\_\_

06/05/2026

Diversified Gas & Oil Corporation  
Permitting Department  
414 SUMMERS STREET  
2ND. FLOOR  
CHARLESTON WV 25301

RECEIVED  
Office of Oil and Gas

APR 09 2026

WV Department of  
Environmental Protection

USPS CERTIFIED MAIL™




9407 1362 0855 1285 9986 39



POCAHONTAS SURFACE INTEREST LLC  
C/O POCAHONTAS ROYALTIES LLC  
PO BOX 1517  
BLUEFIELD WV 24701-1517

US POSTAGE PAID IMI  
2026-02-11  
25301  
C4000004  
Retail  
4.0 OZ FLAT



easy  
post


0901000010788

06/05/2026

Diversified Gas & Oil Corporation  
Permitting Department  
414 SUMMERS STREET  
2ND. FLOOR  
CHARLESTON WV 25301

RECEIVED  
Office of Oil and Gas  
APR 09 2026  
WV Department of  
Environmental Protection

USPS CERTIFIED MAIL™



9407 1362 0855 1285 9985 92



POCAHONTAS LAND CORP  
PO BOX 1517  
BLUEFIELD WV 24701-1517

US POSTAGE PAID IMI  
2026-02-11  
25301  
C4000004  
Retail  
4.0 OZ FLAT



easypost

0901000010763

06/05/2026


Diversified Gas & Oil Corporation  
Permitting Department  
414 SUMMERS STREET  
2ND. FLOOR  
CHARLESTON WV 25301

RECEIVED  
Office of Oil and Gas

APR 09 2026

WV Department of  
Environmental Protection

USPS CERTIFIED MAIL™



9407 1362 0855 1285 9986 77



ROCKWELL MINING LLC  
250 W MAIN ST STE 2000  
LEXINGTON KY 40507-1718

US POSTAGE PAID IMI  
2026-02-11  
25301  
C4000004  
Retail  
4.0 OZ FLAT



easypost

0901000010771

06/05/2026

06/05/2026

2/11/26, 11:45 AM

Print Label | SimpleCertifiedMail.com

Diversified Gas & Oil Corporation  
Permitting Department  
414 SUMMERS STREET  
2ND. FLOOR  
CHARLESTON WV 25301

RECEIVED  
Office of Oil and Gas  
APR 09 2026  
WV Department of  
Environmental Protection

US POSTAGE PAID IMI  
2026-02-11  
25301  
C4000004  
Retail  
4.0 OZFLAT  
0901000010780  
  


USPS CERTIFIED MAIL™



9407 1362 0855 1285 9993 46



ROCKWELL MINING LLC  
250 W MAIN ST STE 2000  
LEXINGTON KY 40507-1718

STATE OF WEST VIRGINIA  
DEPARTMENT OF ENVIRONMENTAL PROTECTION  
OFFICE OF OIL AND GAS  
FLUIDS/ CUTTINGS DISPOSAL & RECLAMATION PLAN

RECEIVED  
Office of Oil and Gas

APR 09 2026

WV Department of  
Environmental Protection

Operator Name: Diversified Production, LLC OP Code 494524121

Watershed (HUC 10)Toney Fork & Crane Fork QuadranglePilot Knob 7.5'

Do you anticipate using more than 5,000 bbls of water to complete the proposed well work? Yes  No

Will a pit be used? Yes  No

If so, please describe anticipated pit waste: cement returns  
Site conditions will dictate use of pit or half round - Waste would be production fluid and cement returns

Will a synthetic liner be used in the pit? Yes  No  If so, what ml.? 20 Proposed

Disposal Method For Treated Pit Wastes:

- Land Application (if selected provide a completed form WW-9-GPP)
- \*  Underground Injection ( UIC Permit Number 2D03902327 002 )
- Reuse (at API Number \_\_\_\_\_)
- Off Site Disposal (Supply form WW-9 for disposal location)
- \*  Other (Explain Any fluids not used on site will be recycled at an approved facility and noted in the WR-34 Submission)

Will closed loop system be used? If so, describe: N/A

Drilling medium anticipated for this well (vertical and horizontal)? Air, freshwater, oil based, etc. N/A

-If oil based, what type? Synthetic, petroleum, etc. N/A

Additives to be used in drilling medium? N/A

Drill cuttings disposal method? Leave in pit, landfill, removed offsite, etc. N/A

-If left in pit and plan to solidify what medium will be used? (cement, lime, sawdust) N/A

-Landfill or offsite name/permit number? N/A

Permittee shall provide written notice to the Office of Oil and Gas of any load of drill cuttings or associated waste rejected at any West Virginia solid waste facility. The notice shall be provided within 24 hours of rejection and the permittee shall also disclose where it was properly disposed.

I certify that I understand and agree to the terms and conditions of the GENERAL WATER POLLUTION PERMIT issued on April 1, 2016, by the Office of Oil and Gas of the West Virginia Department of Environmental Protection. I understand that the provisions of the permit are enforceable by law. Violations of any term or condition of the general permit and/or other applicable law or regulation can lead to enforcement action.

I certify under penalty of law that I have personally examined and am familiar with the information submitted on this application form and all attachments thereto and that, based on my inquiry of those individuals immediately responsible for obtaining the information, I believe that the information is true, accurate, and complete. I am aware that there are significant penalties for submitting false information, including the possibility of fine or imprisonment.

Company Official Signature *Chris Veazey*  
Company Official (Typed Name) Chris Veazey  
Company Official Title Director of Administration



Subscribed and sworn before me this 11th day of February, 2020

*Jeffrey Bush* Notary Public

My commission expires September 28, 2028

06/05/2026

Proposed Revegetation Treatment: Acres Disturbed +/- 1 ac. Prevegetation pH NA

Lime 3 Tons/acre or to correct to pH 6.5

Fertilizer type 10-20-20 or Equivalent

Fertilizer amount 500 lbs/acre

Mulch 2 Tons/acre

RECEIVED  
Office of Oil and Gas  
APR 09 2026  
WV Department of  
Environmental Protection

Seed Mixtures

Temporary		Permanent	
Seed Type	lbs/acre	Seed Type	lbs/acre
Red Fescue	40	Red Fescue	15
Alsike	5	Alsike Clover	5
Annual Rye	15		

Attach:  
Maps(s) of road, location, pit and proposed area for land application (unless engineered plans including this info have been provided). If water from the pit will be land applied, provide water volume, include dimensions (L, W, D) of the pit, and dimensions (L, W), and area in acres, of the land application area.

Photocopied section of involved 7.5' topographic sheet.

Plan Approved by: [Signature]

Comments: Operator to cover with cement all oil and gas fundus including Salt, Leach, and Freshwater

Title: [Signature] Date: 4-8-26

Field Reviewed?  Yes  No

06/05/2026



Diversified Gas & Oil Corporation  
 100 Diversified Way  
 Pikeville KY, 41051

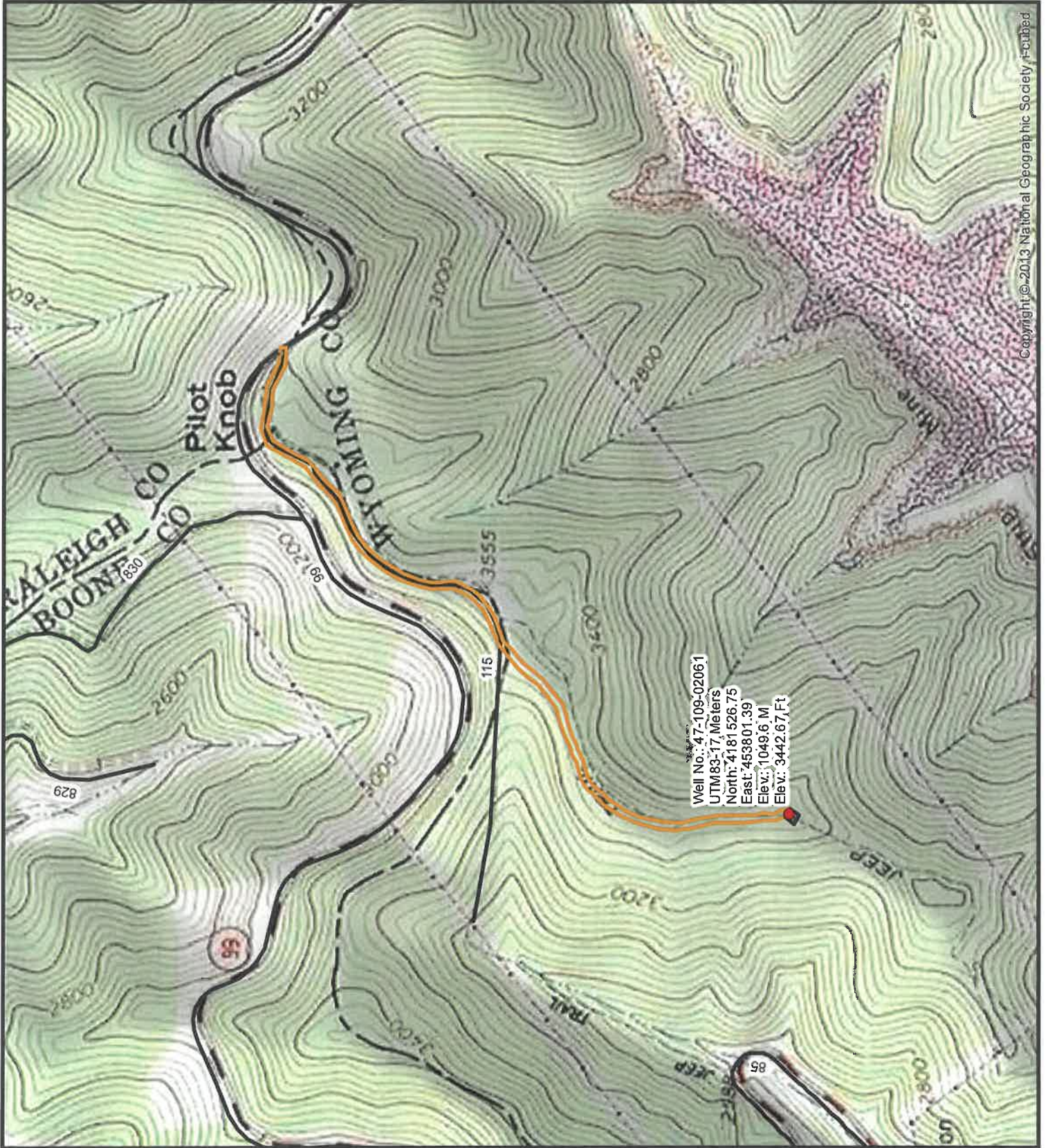
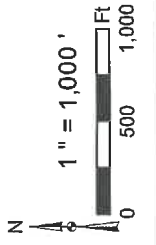
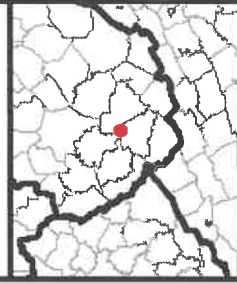
47-109-02061

Well Plugging Map

**Legend**

- Well
- Pits
- Pad
- Access Road
- Public Roads

RECEIVED  
 Office of Oil and Gas  
 APR 09 2026  
 WV Department of  
 Environmental Protection



Copyright © 2013 National Geographic Society. F-caded

06/05/2026



Diversified Gas & Oil Corporation  
 100 Diversified Way  
 Pikeville KY, 41051

47-109-02061

Well Plugging Map


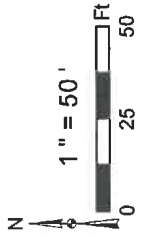
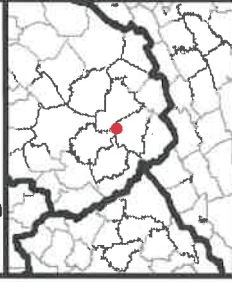
**Legend**

- Well
- Pits
- Pad
- Access Road
- Public Roads

RECEIVED  
 Office of Oil and Gas

APR 09 2026

WV Department of Environmental Protection



Source: Esri, DeLorme, Earthstar Geographics, and the GIS User Community

06/05/2026

WW-7  
8-30-06

RECEIVED  
Office of Oil and Gas

APR 09 2026

WV Department of  
Environmental Protection



West Virginia Department of Environmental Protection  
Office of Oil and Gas  
**WELL LOCATION FORM: GPS**

API: 4710902061 WELL NO.: LC-202

FARM NAME: Pocahontas Land Corp.

RESPONSIBLE PARTY NAME: Diversified Production, LLC

COUNTY: Wyoming DISTRICT: Oceana

QUADRANGLE: Pilot Knob 7.5'

SURFACE OWNER: Pocahontas Surface Interests LLC c/o Pocahontas Royalties LLC

ROYALTY OWNER: Diversified ABS Phase X, LLC

UTM GPS NORTHING: 4181526.75

UTM GPS EASTING: 453801.39 GPS ELEVATION: 3442.67'

The Responsible Party named above has chosen to submit GPS coordinates in lieu of preparing a new well location plat for a plugging permit or assigned API number on the above well. The Office of Oil and Gas will not accept GPS coordinates that do not meet the following requirements:

1. Datum: NAD 1983, Zone: 17 North, Coordinate Units: meters, Altitude: height above mean sea level (MSL) – meters.
2. Accuracy to Datum – 3.05 meters
3. Data Collection Method:  
Survey grade GPS  : Post Processed Differential

Real-Time Differential

Mapping Grade GPS  : Post Processed Differential

Real-Time Differential

4. Letter size copy of the topography map showing the well location.

I the undersigned, hereby certify this data is correct to the best of my knowledge and belief and shows all the information required by law and the regulations issued and prescribed by the Office of Oil and Gas.

  
Signature

Chris Veazey - Director of Administration  
Title

2/11/2026  
Date

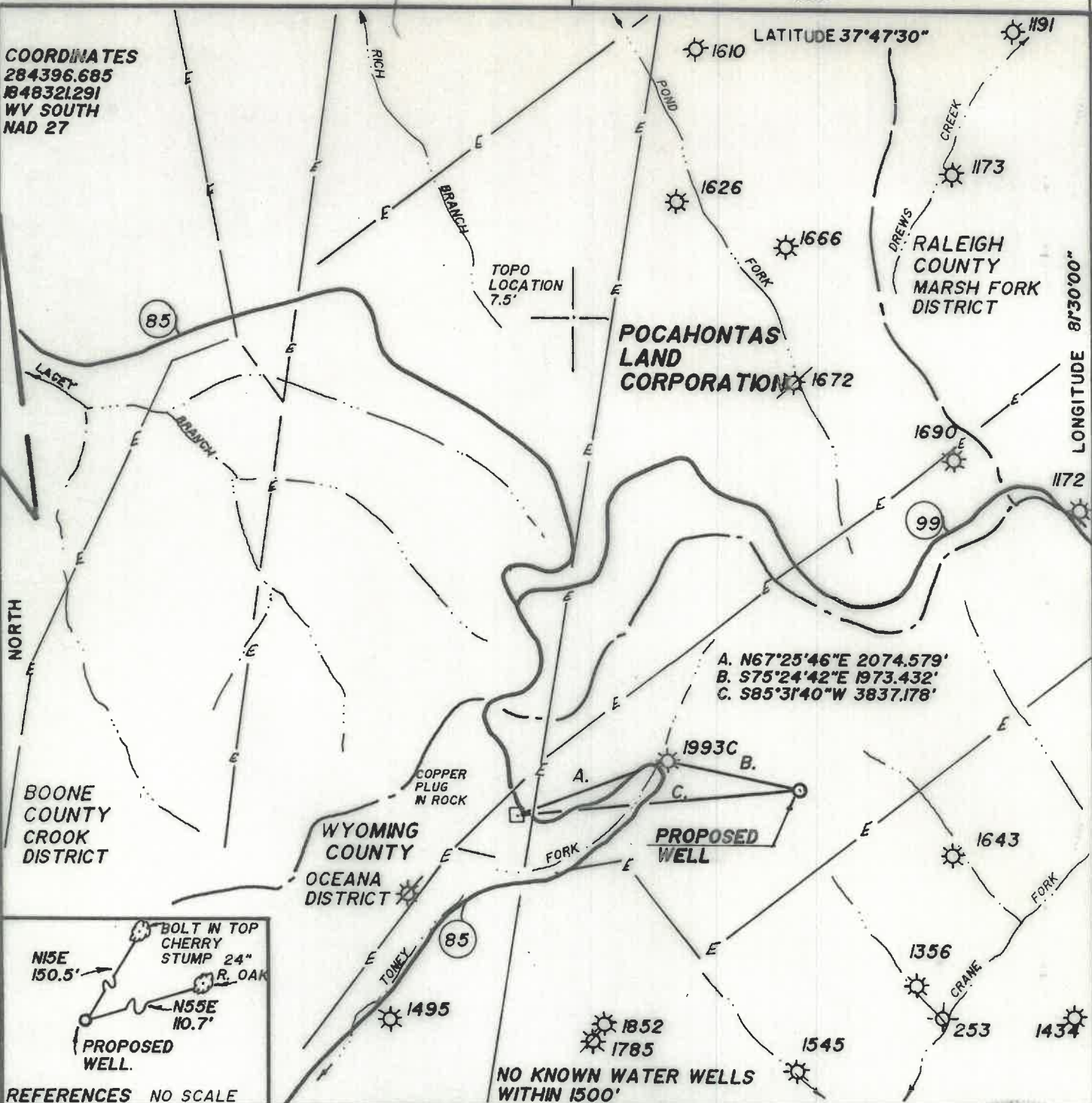
06/05/2026

COORDINATES  
284396.685  
848321.291  
WV SOUTH  
NAD 27

LATITUDE 37°47'30"

4325'

LONGITUDE 81°30'00"



A. N67°25'46"E 2074.579'  
B. S75°24'42"E 1973.432'  
C. S85°31'40"W 3837.178'

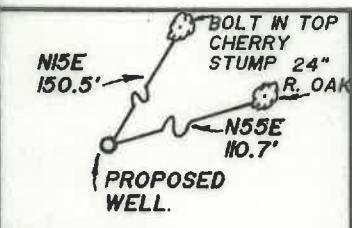
BOONE COUNTY  
CROOK DISTRICT

RALEIGH COUNTY  
MARSH FORK DISTRICT

POCAHONTAS  
LAND  
CORPORATION

WYOMING COUNTY  
OCEANA DISTRICT

PROPOSED WELL



REFERENCES NO SCALE

NO KNOWN WATER WELLS  
WITHIN 1500'

FILE NO. \_\_\_\_\_  
DRAWING NO. \_\_\_\_\_  
SCALE 1"=2000'  
MINIMUM DEGREE OF  
ACCURACY 1:5000  
PROVEN SOURCE OF  
ELEVATION COPPER PLUG IN ROCK  
ELEVATION 2783.54

I THE UNDERSIGNED, HEREBY CERTIFY  
THAT THIS PLAT IS CORRECT TO THE  
BEST OF MY KNOWLEDGE AND BELIEF AND  
SHOWS ALL THE INFORMATION REQUIRED  
BY LAW AND THE REGULATIONS ISSUED  
AND PRESCRIBED BY THE DEPARTMENT OF  
MINES.  
(SIGNED) Bryan D. Bowman  
R.P.E. \_\_\_\_\_ L.L.S. 736



(+) DENOTES LOCATION OF  
WELL ON UNITED STATES  
TOPOGRAPHIC MAPS  
FORM IV-6  
(8-78)



DATE APRIL 29, 20 01  
OPERATOR'S WELL NO. LC-202  
API WELL NO.  
47-109-02061  
STATE COUNTY PERMIT

Division of Environmental Protection  
Office of Oil & Gas

WELL TYPE: OIL \_\_\_\_\_ GAS X LIQUID INJECTION \_\_\_\_\_ WASTE DISPOSAL \_\_\_\_\_  
(IF "GAS", PRODUCTION X STORAGE \_\_\_\_\_ DEEP \_\_\_\_\_ SHALLOW \_\_\_\_\_  
LOCATION: ELEVATION 3455 WATER SHED TONEY FORK & CRANE FORK  
DISTRICT OCEANA COUNTY WYOMING  
QUADRANGLE PILOT KNOB, WV 7.5'  
SURFACE OWNER POCAHONTAS LAND CORPORATION ACREAGE 29500±  
OIL & GAS ROYALTY OWNER PENN VIRGINIA OIL & GAS CORPORATION LEASE ACREAGE 29500±  
LEASE NO. \_\_\_\_\_  
PROPOSED WORK: DRILL X CONVERT \_\_\_\_\_ DRILL DEEPER \_\_\_\_\_ REDRILL \_\_\_\_\_ FRACTURE OR  
STIMULATE \_\_\_\_\_ PLUG OFF OLD FORMATION \_\_\_\_\_ PERFORATE NEW  
FORMATION \_\_\_\_\_ OTHER PHYSICAL CHANGE IN WELL (SPECIFY) \_\_\_\_\_  
PLUG AND ABANDON \_\_\_\_\_ CLEAN OUT AND REPLUG \_\_\_\_\_  
TARGET FORMATION \_\_\_\_\_ ESTIMATED DEPTH 3800  
WELL OPERATOR PENN VIRGINIA OIL & GAS CORP DESIGNATED AGENT MR. HARRY JEWEL  
ADDRESS PO BOX 387 ADDRESS PO BOX 460  
DUFFIELD, VA 24244-0387 RAVENCLIFF, WV 25913

06/05/2026

11/10/2016

PLUGGING PERMIT CHECKLIST  
4710902061

RECEIVED  
Office of Oil and Gas  
APR 09 2026  
WV Department of  
Environmental Protection

Plugging Permit

- WW-4B
- WW-4B signed by inspector
- WW-4A
- SURFACE OWNER WAIVER or PROOF THAT APPLICATION WAS SENT BY REGISTERED OR CERTIFIED MAIL
- COAL OWNER/COAL OPERATOR/COAL LESSEE WAIVERS or PROOF THAT APPLICATION WAS SENT BY REGISTERED OR CERTIFIED MAIL
- WW-9 PAGE 1 (NOTARIZED)
- WW-9 PAGE 2 with attached drawing of road, location, pit and proposed area for land application
- WW-9 GPP PAGE 1 and 2 if well effluent will be land applied
- RECENT MYLAR PLAT OR WW-7
- WELL RECORDS/COMPLETION REPORT
- TOPOGRAPHIC MAP OF WELL, SHOWING PIT IF PIT IS USED
- MUST HAVE VALID BOND IN OPERATOR'S NAME
- CHECK FOR \$100 IF PIT IS USED

06/05/2026



Kennedy, James P <james.p.kennedy@wv.gov>

---

## plugging permits issued for 4710901906, 01667, 02061, and 01993

1 message

---

**Kennedy, James P** <james.p.kennedy@wv.gov>

Tue, Jun 2, 2026 at 11:33 AM

To: Nicholas Bumgardner <nbumgardner@dgoc.com>, Alvis C Porter <alvis.c.porter@wv.gov>, mecook2@assessor.state.wv.us, Jeffrey Bush <jbush@dgoc.com>

To whom it may concern, plugging permits have been issued for 4710901906, 01667, 02061, and 01993.

--

### **James Kennedy**

Environmental Resource Specialist III / Permitting

WVDEP Office of Oil and Gas

601 57<sup>th</sup> Street, SE


Charleston, WV 25304


304-926-0499 ext. 45025


[james.p.kennedy@wv.gov](mailto:james.p.kennedy@wv.gov)

---

#### 4 attachments

 **4710901667.pdf**  
1638K

 **4710901906.pdf**  
1620K

 **4710901993.pdf**  
1764K

 **4710902061.pdf**  
1865K

06/05/2026