

4710902353P

WW-7
8-30-06



West Virginia Department of Environmental Protection
Office of Oil and Gas
WELL LOCATION FORM: GPS

API: 47-109-02353 WELL NO.: 6441

FARM NAME: Pocahontas Land Corp

RESPONSIBLE PARTY NAME: Diversified Production, LLC

COUNTY: Wyoming DISTRICT: Barkers Ridge

QUADRANGLE: Rhodell

SURFACE OWNER: Pocahontas Land Company

ROYALTY OWNER: Pardee Oil and Gas

UTM GPS NORTHING: 4,152,145.01

UTM GPS EASTING: 477,110.76 GPS ELEVATION: 3,048'

The Responsible Party named above has chosen to submit GPS coordinates in lieu of preparing a new well location plat for a plugging permit or assigned API number on the above well. The Office of Oil and Gas will not accept GPS coordinates that do not meet the following requirements:


1. Datum: NAD 1983, Zone: 17 North, Coordinate Units: meters, Altitude: height above mean sea level (MSL) – meters.
2. Accuracy to Datum – 3.05 meters
3. Data Collection Method:
Survey grade GPS ____: Post Processed Differential ____
Real-Time Differential ____
Mapping Grade GPS X: Post Processed Differential X
Real-Time Differential ____
4. Letter size copy of the topography map showing the well location.

RECEIVED
Office of Oil and Gas

APR 16 2021

WV Department of
Environmental Protection

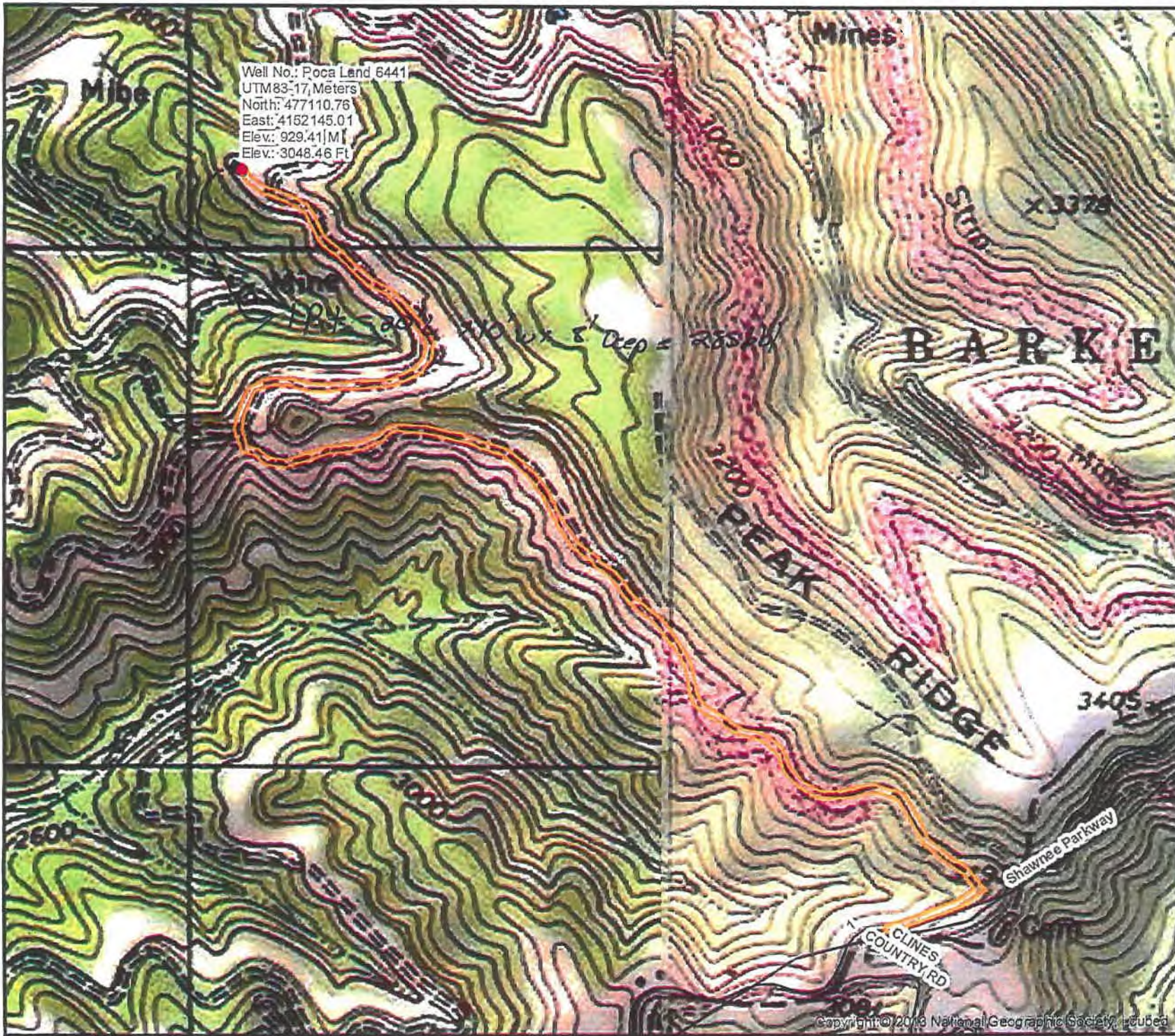
I the undersigned, hereby certify this data is correct to the best of my knowledge and belief and shows all the information required by law and the regulations issued and prescribed by the Office of Oil and Gas.


Signature

Director Production
Title

2/3/2021
Date

05/28/2021



Diversified Gas & Oil Corporation
 100 Diversified Way
 Pikeville KY, 41051

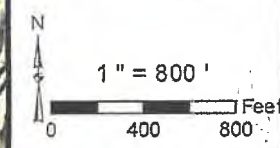
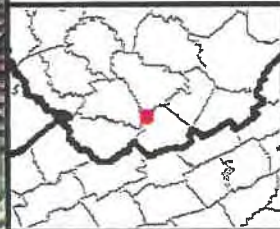
Pocca Land 6441
 Plugging Map

47-109-02353

Legend

- Well
- Access Road
- Pits
- Pad

Public Roads
 RECEIVED
 Office of Oil and Gas
 APR 16 2021
 WV Department of
 Environmental Protection



PITTSBURGH