

WW-7
8-30-06



West Virginia Department of Environmental Protection
Office of Oil and Gas
WELL LOCATION FORM: GPS

API: 471092404 WELL NO.: 107 A
FARM NAME: Pocahontas Land Corporation
RESPONSIBLE PARTY NAME: Diversified Production LLC
COUNTY: Wyoming DISTRICT: Oceana
QUADRANGLE: Arnett, WV
SURFACE OWNER: Pocahontas Surface Interest
ROYALTY OWNER: DP Bluegrass LLC
UTM GPS NORTHING: 4180946.35
UTM GPS EASTING: 457784.98 GPS ELEVATION: 2437.99'

The Responsible Party named above has chosen to submit GPS coordinates in lieu of preparing a new well location plat for a plugging permit or assigned API number on the above well. The Office of Oil and Gas will not accept GPS coordinates that do not meet the following requirements:

- Datum: NAD 1983, Zone: 17 North, Coordinate Units: meters, Altitude: height above mean sea level (MSL) – meters.
- Accuracy to Datum – 3.05 meters
- Data Collection Method:
Survey grade GPS _____: Post Processed Differential _____

Real-Time Differential _____

Mapping Grade GPS : Post Processed Differential

Real-Time Differential _____

- Letter size copy of the topography map showing the well location.

I the undersigned, hereby certify this data is correct to the best of my knowledge and belief and shows all the information required by law and the regulations issued and prescribed by the Office of Oil and Gas.

Austin Suttler
Signature

Digitally signed by Austin Suttler
Date: 2022.04.14 15:29:15
-04'00'

Sr. Proj. Manager
Title

4/14/2022
Date

RECEIVED
Office of Oil and Gas

MAY 03 2022

WV Department of
Environmental Protection

10/28/2022



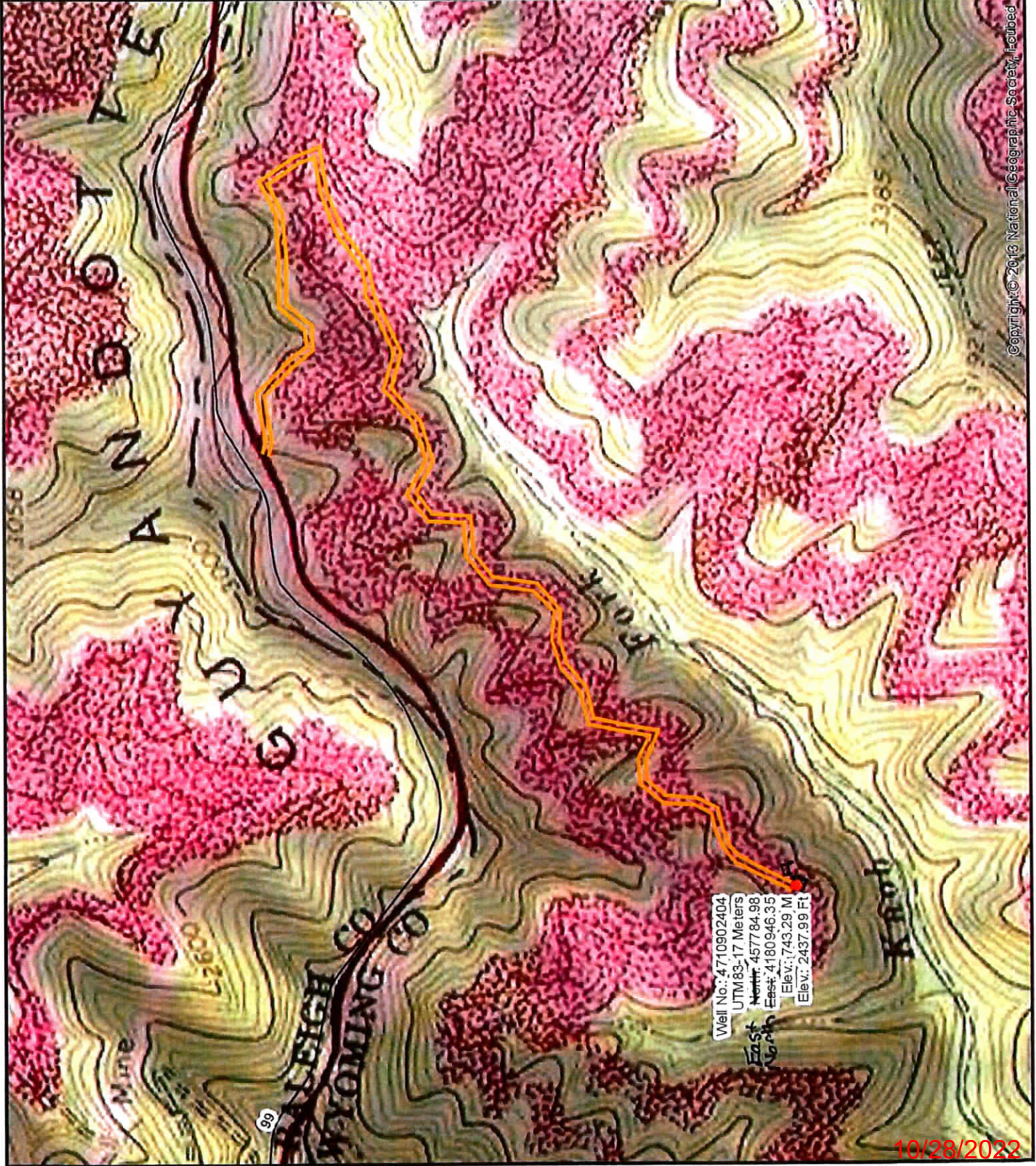
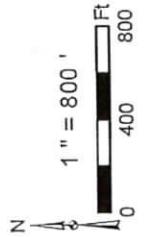
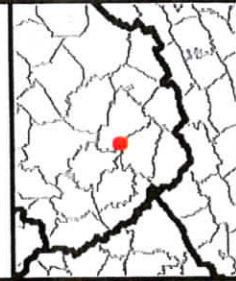
DIVERSIFIED
energy
100 Diversified Way
Pikeville, KY, 41051

47-109-02404
Plugging Map

Legend

- Well
- Access Road
- ▨ Pits
- ▭ Pad
- Public Roads

1 Pit
 10' W
 20' L
 8' D
 285 bbl



Well No.: 4710902404
 UTM 83, 17 Meters
 North: 4577 84.98
 East: 4180 946.35
 Elev.: 743.29 M
 Elev.: 2437.99 Ft