



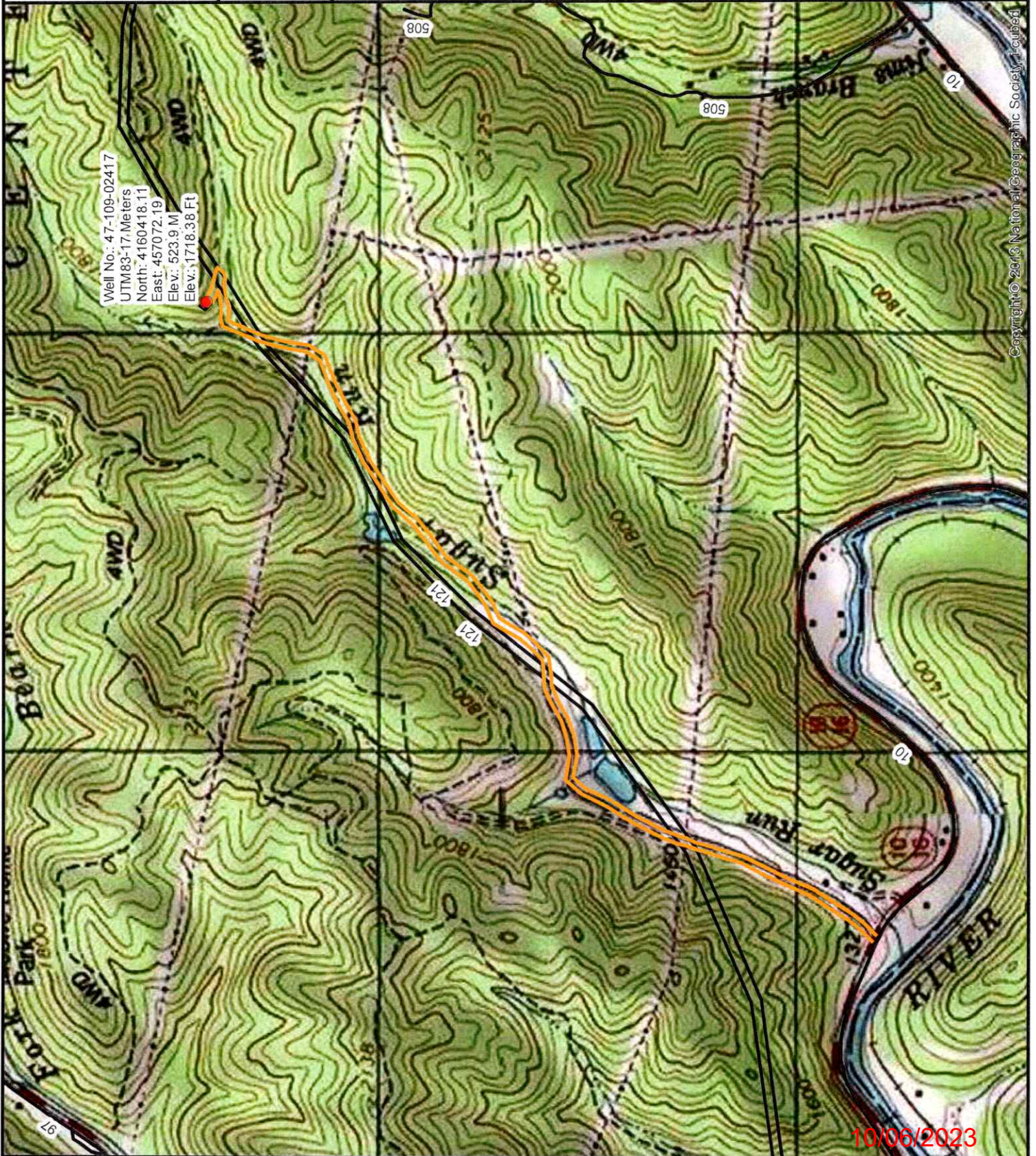
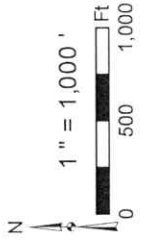
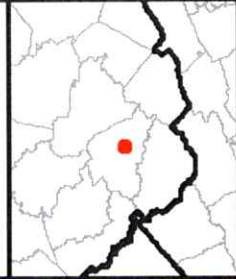
Diversified Gas & Oil
Corporation
100 Diversified Way
Pikeville KY, 41051

47-109-02417

Plugging Map

Legend

- Well
- Access Road
- Pits
- Pad
- Public Roads



Well No.: 47-109-02417
UTM83-17: Meters
North: 4160418.11
East: 457072.19
Elev.: 523.9 M
Elev.: 1718.38 Ft

Copyright © 2016 National Geographic Society. Licensed

10/06/2023




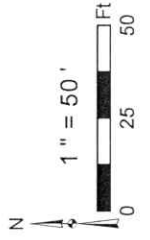
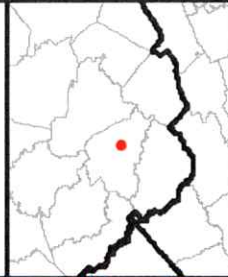
Diversified Gas & Oil Corporation
100 Diversified Way
Pikeville KY, 41051

47-109-02417

Plugging Map

Legend

- Well
- Access Road
- Pits
- Pad
- Public Roads



Source: Esri, Maxar, Earthstar Geographics, and the GIS User Community

10/06/2023

WW-7
8-30-06



West Virginia Department of Environmental Protection
Office of Oil and Gas
WELL LOCATION FORM: GPS

API: 4710902417 WELL NO.: POCA B-142
FARM NAME: Pocahontas Land Corporation
RESPONSIBLE PARTY NAME: Diversified Production, LLC
COUNTY: Wyoming DISTRICT: Center
QUADRANGLE: Mullens 7.5'
SURFACE OWNER: Pocahontas Surface Interests, LLC - c/o Pocahontas Royalties, LLC
ROYALTY OWNER: Penn Virginia Oil & Gas Corporation
UTM GPS NORTHING: 4160418.11
UTM GPS EASTING: 457072.19 GPS ELEVATION: 1718.38'

The Responsible Party named above has chosen to submit GPS coordinates in lieu of preparing a new well location plat for a plugging permit or assigned API number on the above well. The Office of Oil and Gas will not accept GPS coordinates that do not meet the following requirements:

1. Datum: NAD 1983, Zone: 17 North, Coordinate Units: meters, Altitude: height above mean sea level (MSL) – meters.
2. Accuracy to Datum – 3.05 meters
3. Data Collection Method:

Survey grade GPS : Post Processed Differential

Real-Time Differential

Mapping Grade GPS : Post Processed Differential

Real-Time Differential

4. Letter size copy of the topography map showing the well location.

I the undersigned, hereby certify this data is correct to the best of my knowledge and belief and shows all the information required by law and the regulations issued and prescribed by the Office of Oil and Gas.


Signature

Chris Veazey - Permitting Supervisor
Title

09/13/23
Date

RECEIVED
Office Of Oil and Gas

SEP 19 2023

WV Department of
Environmental Protection

10/06/2023