

All interpretations are opinions based on inferences from electrical or other measurements and we cannot and do not guarantee the accuracy or correctness of any interpretation, and we shall not, except in the case of gross or willful negligence on our part, be liable or responsible for any loss, costs, damages, or expenses incurred or sustained by anyone resulting from any interpretation made by any of our officers, agents or employees. These interpretations are also subject to our general terms and conditions set out in our current Price Schedule.

Comments

THANK YOU FOR USING STRC OILFIELD TECHNOLOGIES
LOG MEASURED FROM K.B.18'

Calibration Report

Database File: anne 1h.db
Dataset Pathname: pass5
Dataset Creation: Sat Oct 25 13:41:30 2014 by Log 7.0 B1

Gamma Ray Calibration Report

Serial Number:	275	
Tool Model:	Probe	
Performed:	Wed Aug 27 17:14:40 2014	
Calibrator Value:	1.0	GAPI
Background Reading:	0.0	cps
Calibrator Reading:	1.0	cps
Sensitivity:	1.0000	GAPI/cps

Segmented Cement Bond Log Calibration Report

Serial Number:	FW1404-143_5.5INCH	
Tool Model:	Probe275T	
Calibration Casing Diameter:	5.500	in
Calibration Depth:	2787.000	ft

Master Calibration, performed Sat Oct 25 09:56:15 2014:

	Raw (v)		Calibrated (mv)		Results	
	Zero	Cal	Zero	Cal	Gain	Offset
3'	0.013	0.974	1.000	71.921	73.795	0.046
CAL	0.011	0.010				
5'	0.012	0.927	1.000	71.921	77.469	0.099
SUM						
S1	0.016	1.074	0.000	100.000	94.518	-1.556
S2	0.010	1.067	0.000	100.000	94.644	-0.980
S3	0.010	0.246	0.000	100.000	423.534	-4.100
S4	0.010	1.021	0.000	100.000	98.977	-1.028
S5	0.009	1.079	0.000	100.000	93.485	-0.839
S6	0.009	1.148	0.000	100.000	87.753	-0.762
S7	0.008	1.193	0.000	100.000	84.445	-0.709
S8	0.010	1.174	0.000	100.000	85.926	-0.892

Internal Reference Calibration, performed Fri Aug 15 18:12:35 2014:

	Raw (v)		Calibrated (v)		Results	
	Zero	Cal	Zero	Cal	Gain	Offset
CAL	0.000	0.000	0.011	0.010	1.000	0.000

Air Zero Calibration, performed Wed Aug 27 17:44:29 2014:

	Raw (v)		Calibrated (v)		Results	
	Zero		Zero		Offset	
3'	0.000		0.000		0.000	
5'	0.000		0.000		0.000	
SUM					0.000	
S1	0.000		0.000		0.000	
S2	0.000		0.000		0.000	
S3	0.000		0.000		0.000	
S4	0.000		0.000		0.000	
S5	0.000		0.000		0.000	
S6	0.000		0.000		0.000	
S7	0.000		0.000		0.000	
S8	0.000		0.000		0.000	



MAIN LOG

Database File: anne 1h.db
 Dataset Pathname: pass5
 Presentation Format: scbl02
 Dataset Creation: Sat Oct 25 13:41:30 2014 by Log 7.0 B1
 Charted by: Depth in Feet scaled 1:240

-2	CCL	2
0	GR (GAPI)	200
200	GR (GAPI)	400

0	AMP (mV)	100
0	AMPx10 (mV)	10
350	TT (usec)	250




0	AMPS1	150
0	AMPS2	150
0	AMPS3	150
0	AMPS4	150
0	AMPS5	150
0	AMPS6	150
0	AMPS7	150
0	AMPS8	150


200 VDL 1200

1	Cement Map	8
3		95







TEMP
(degF)





150
200
250

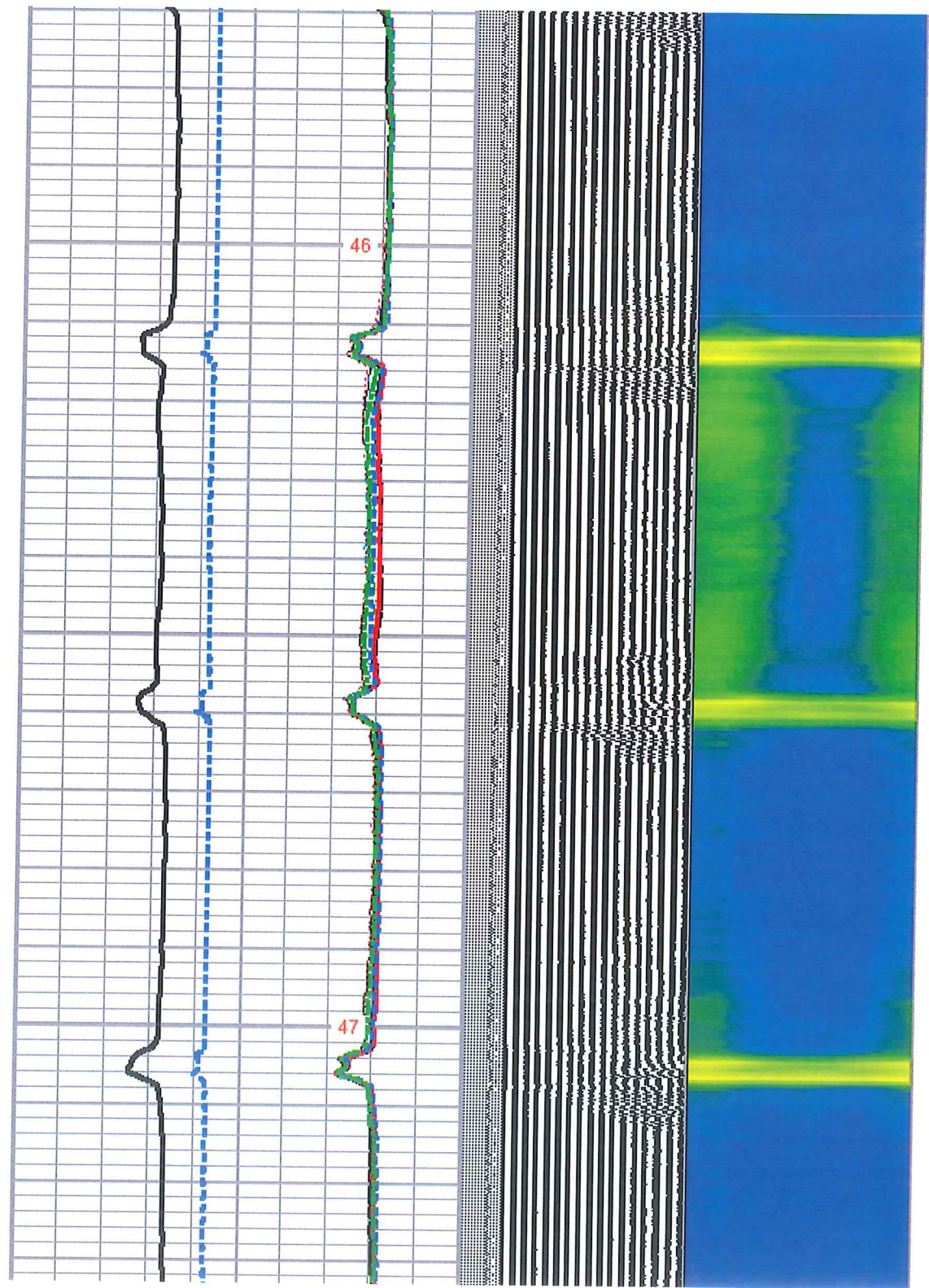





300

350

400

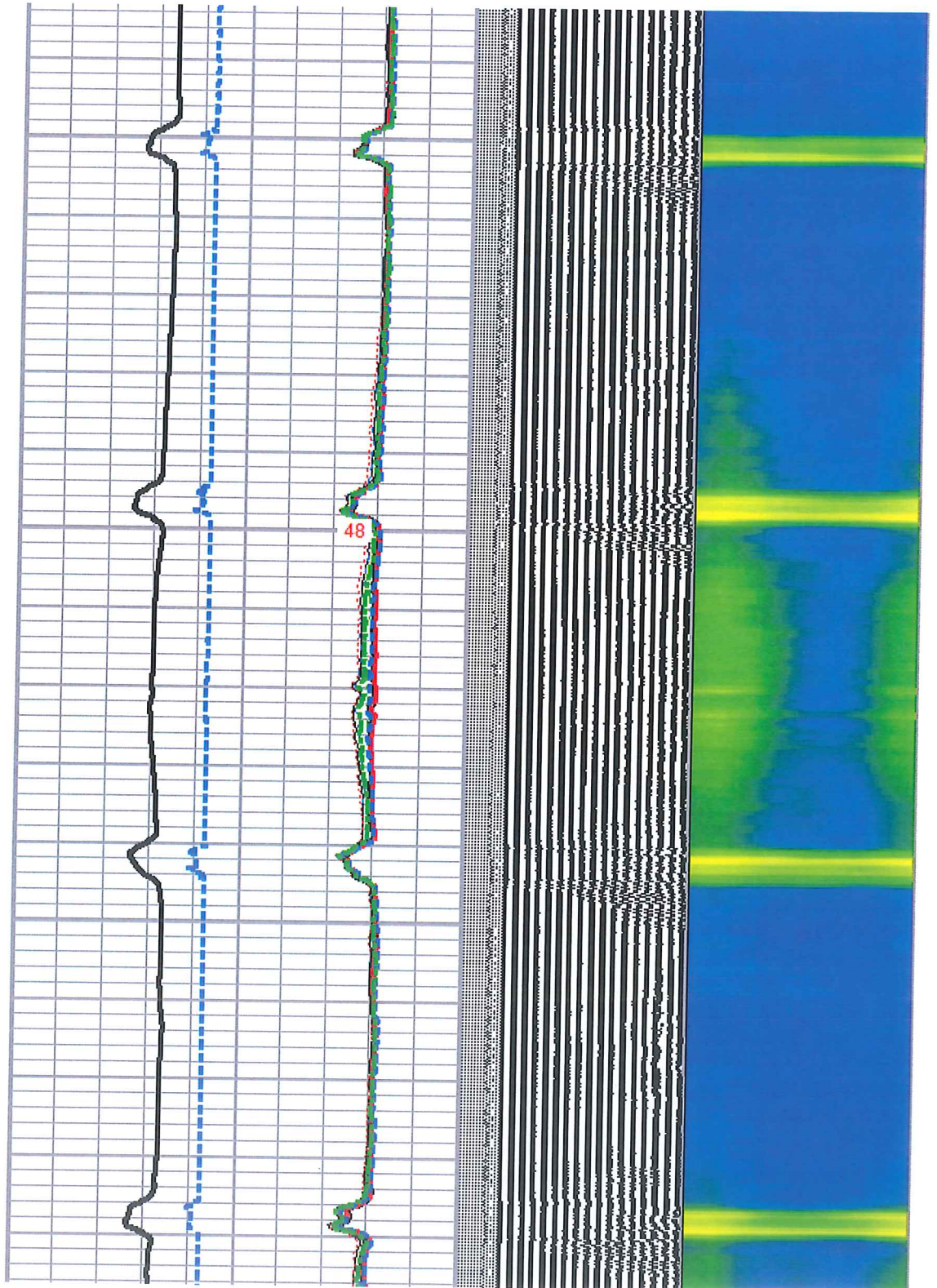


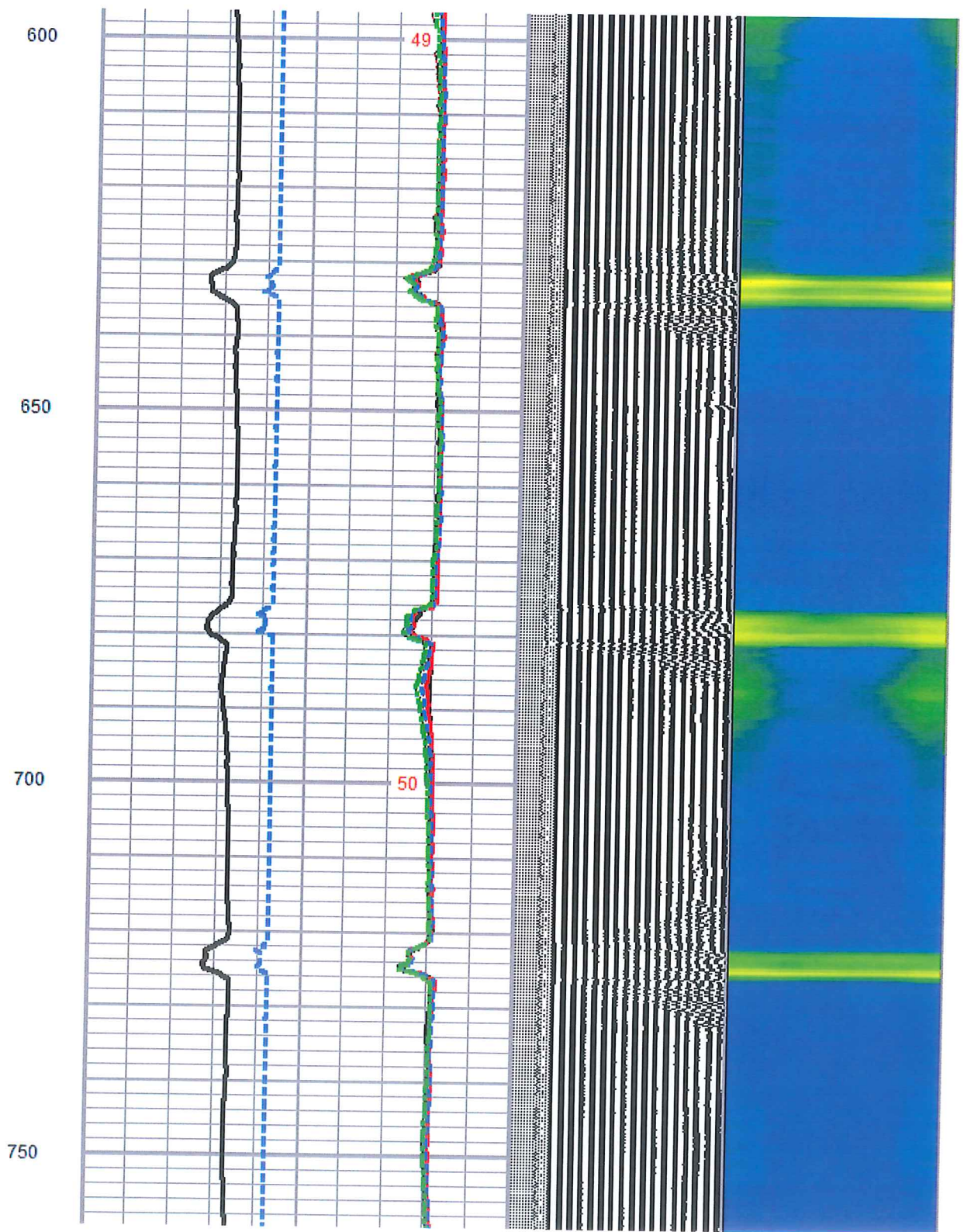




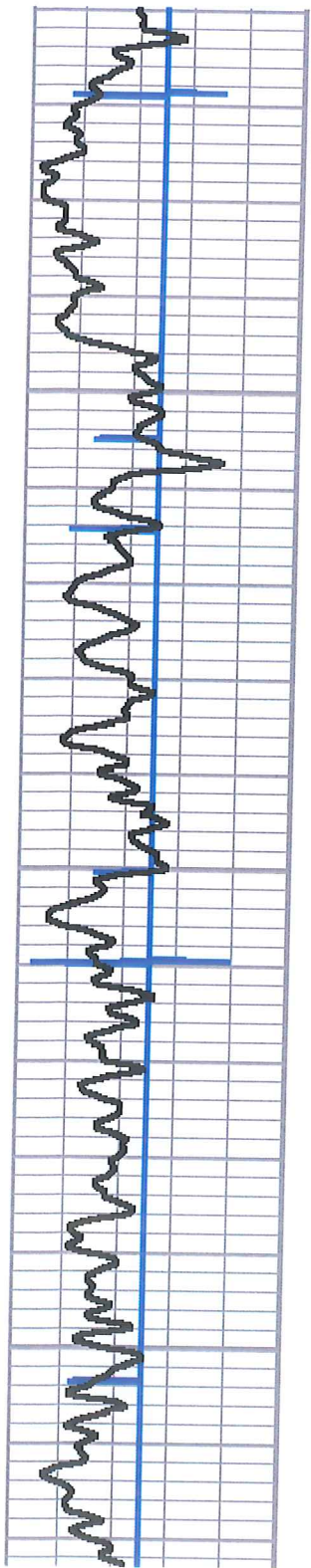
450

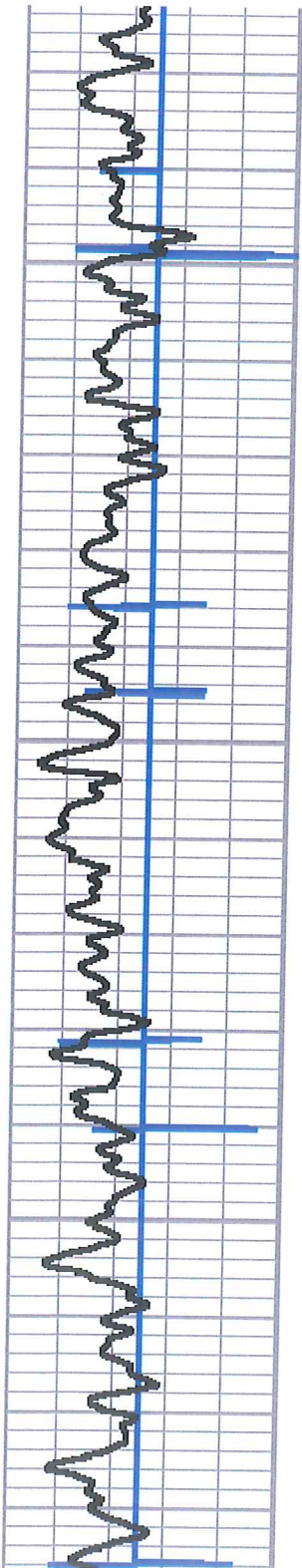
500

550









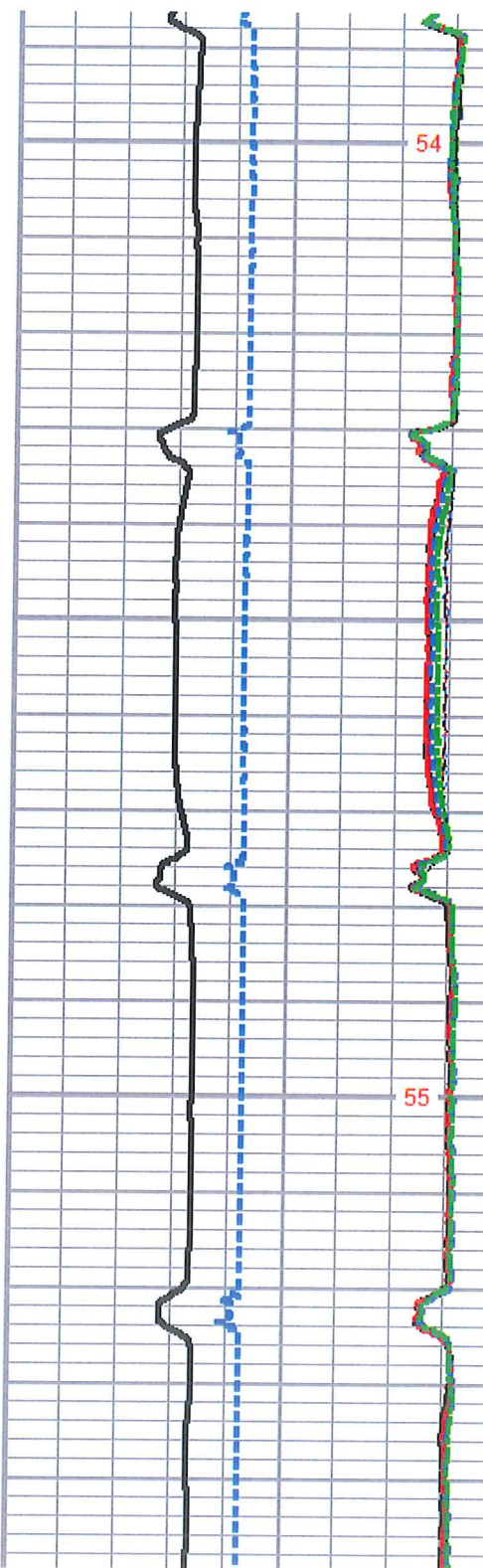
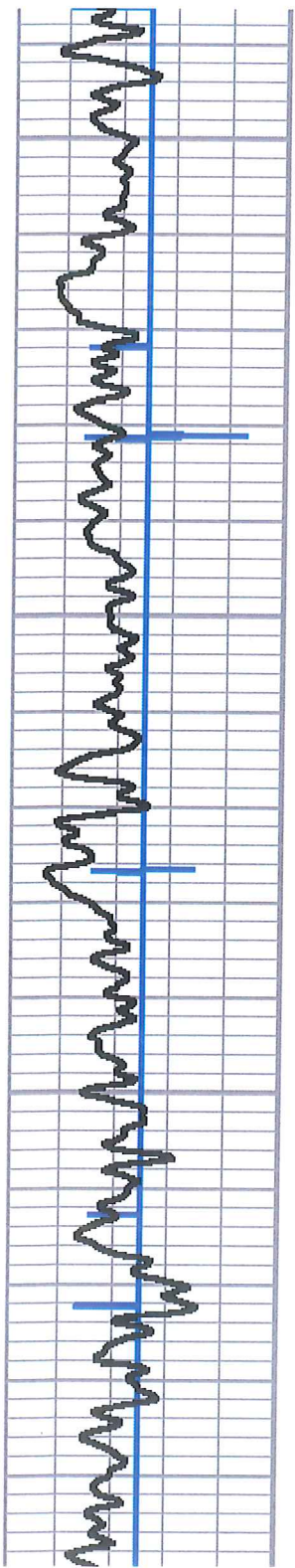



950

1000

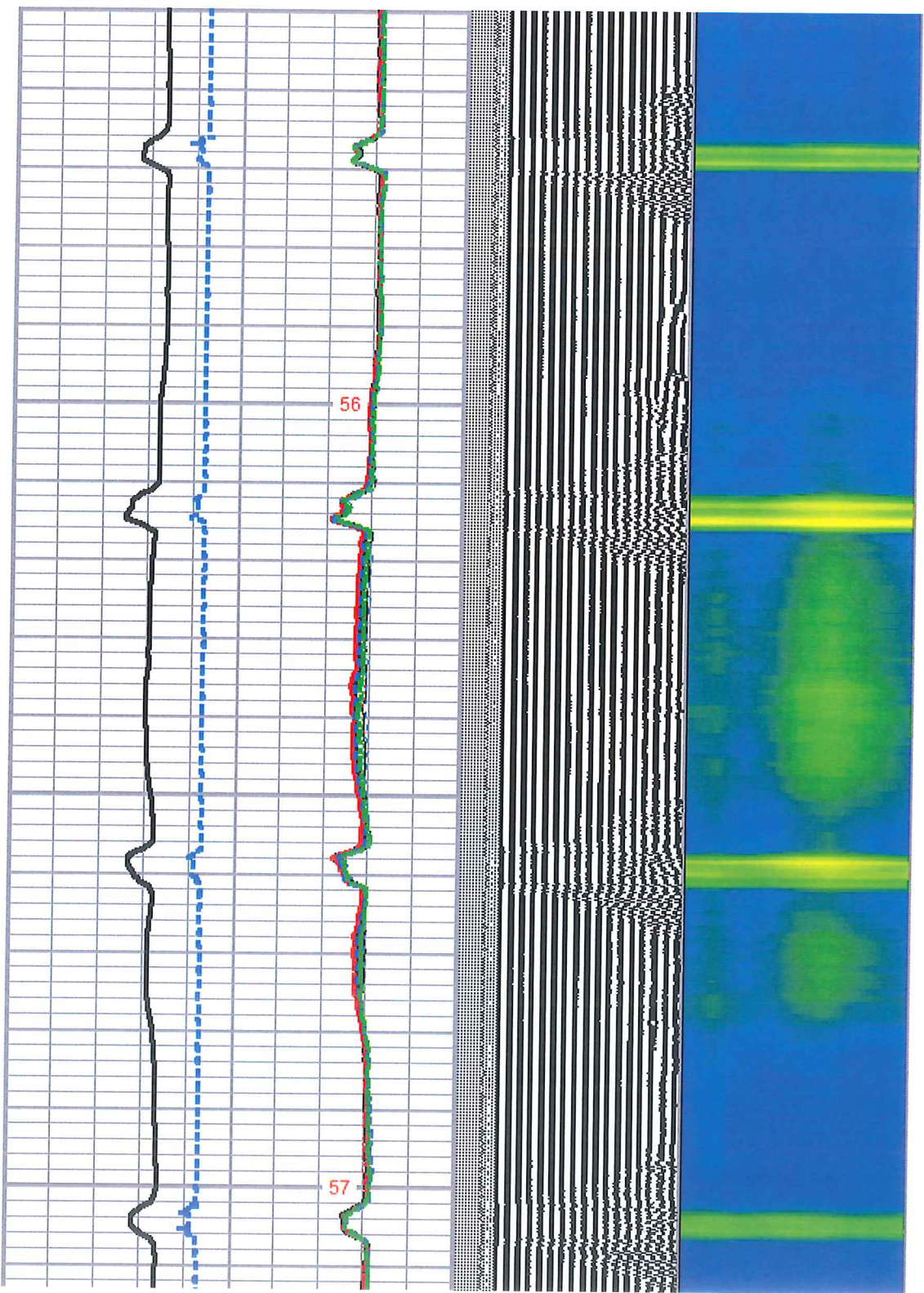
1050

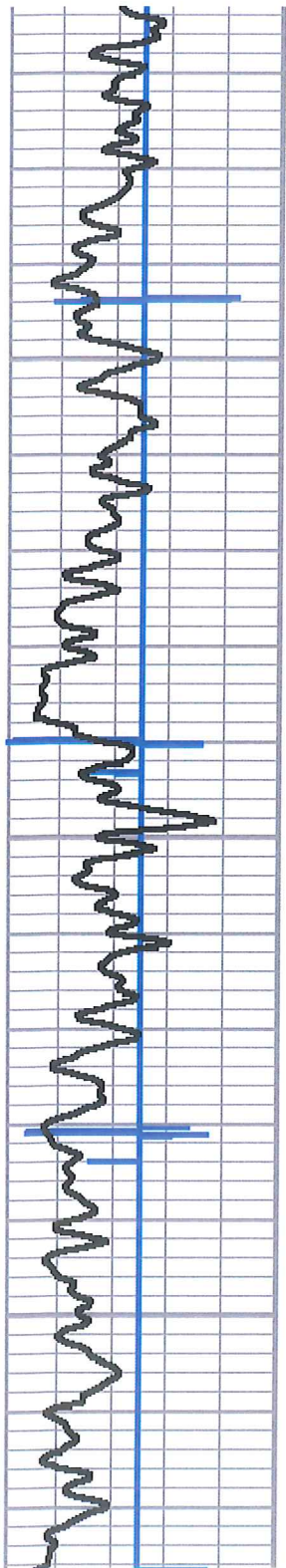






1250
1300
1350
1400

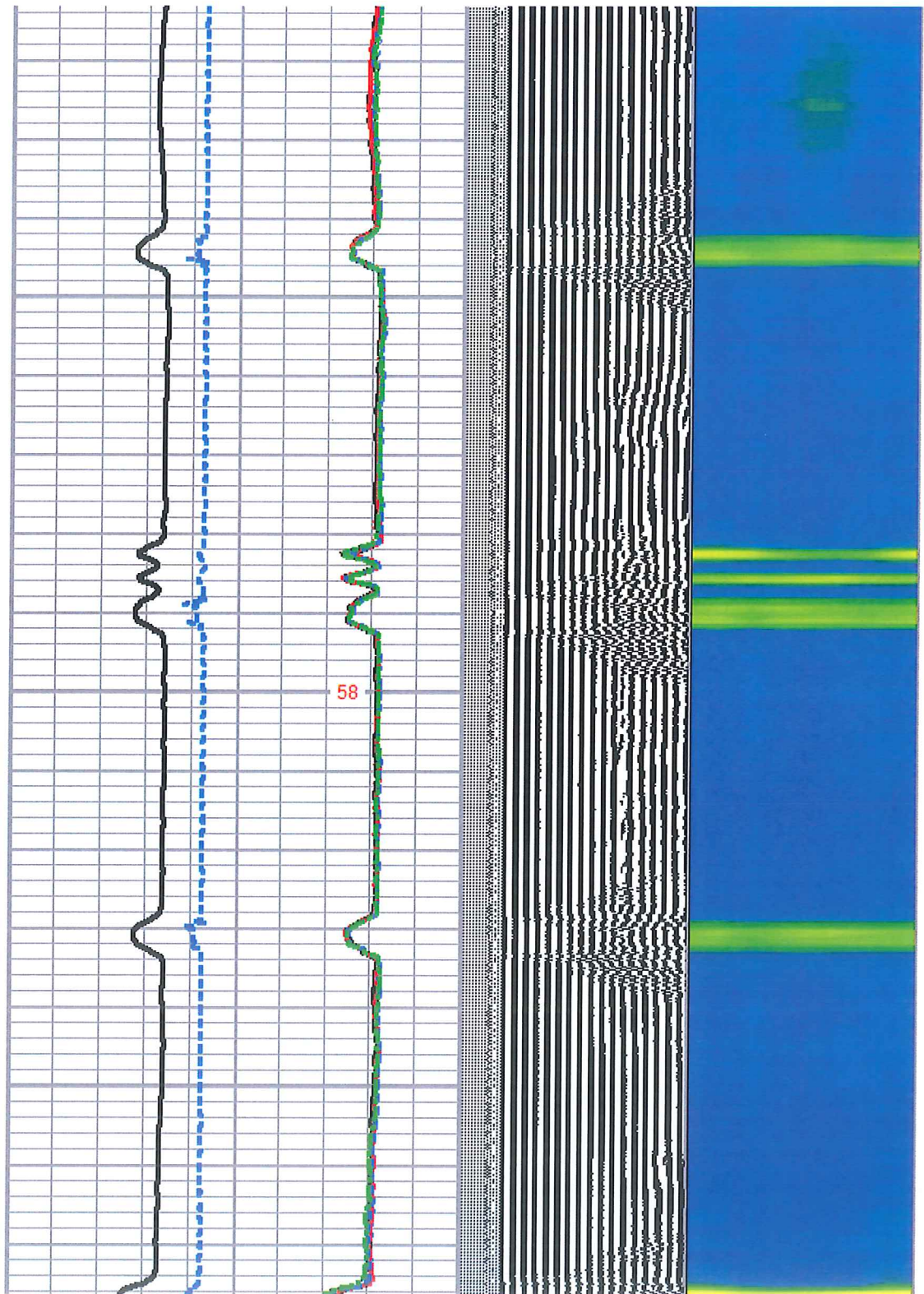





1450

1500

1550

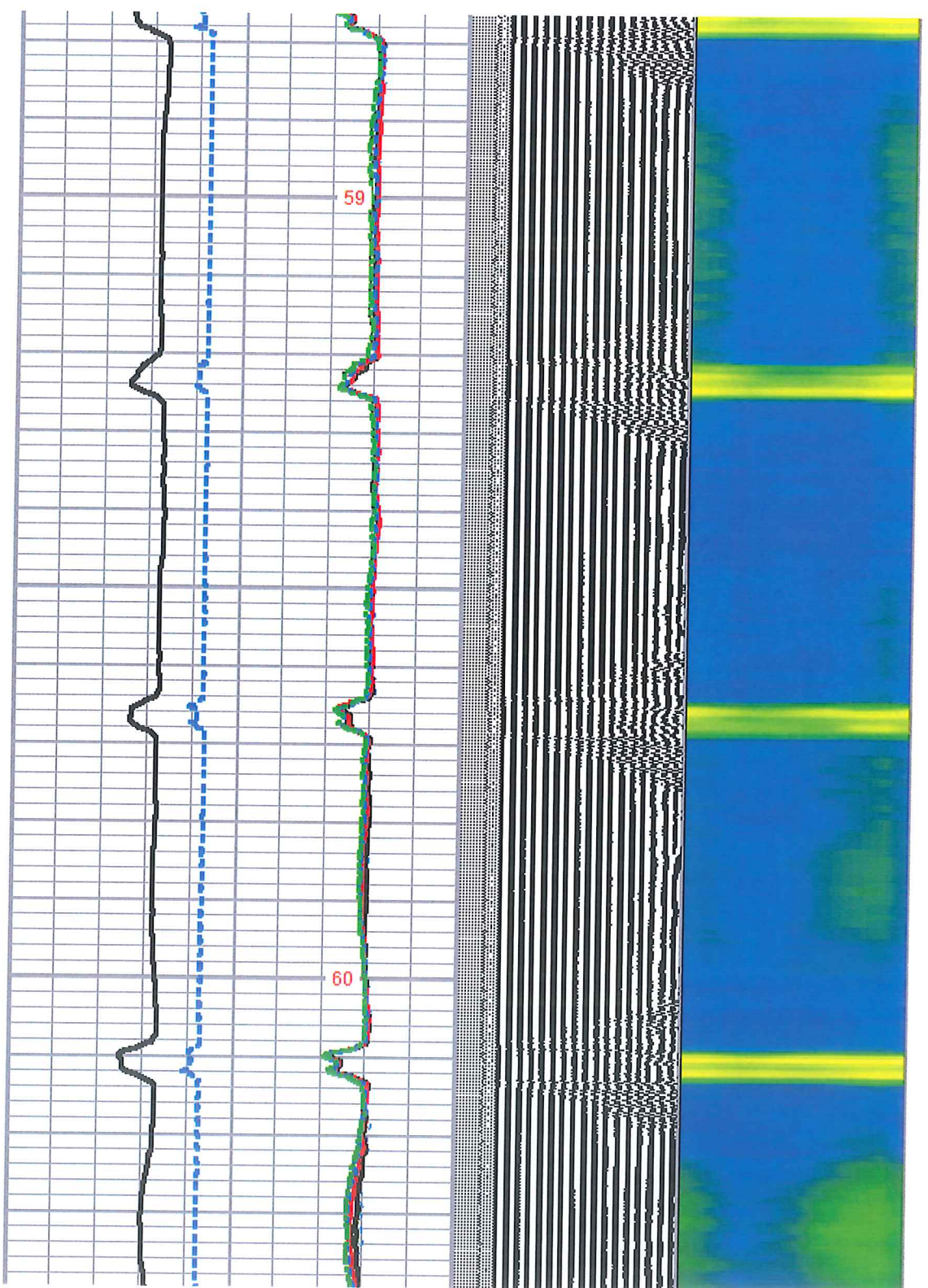


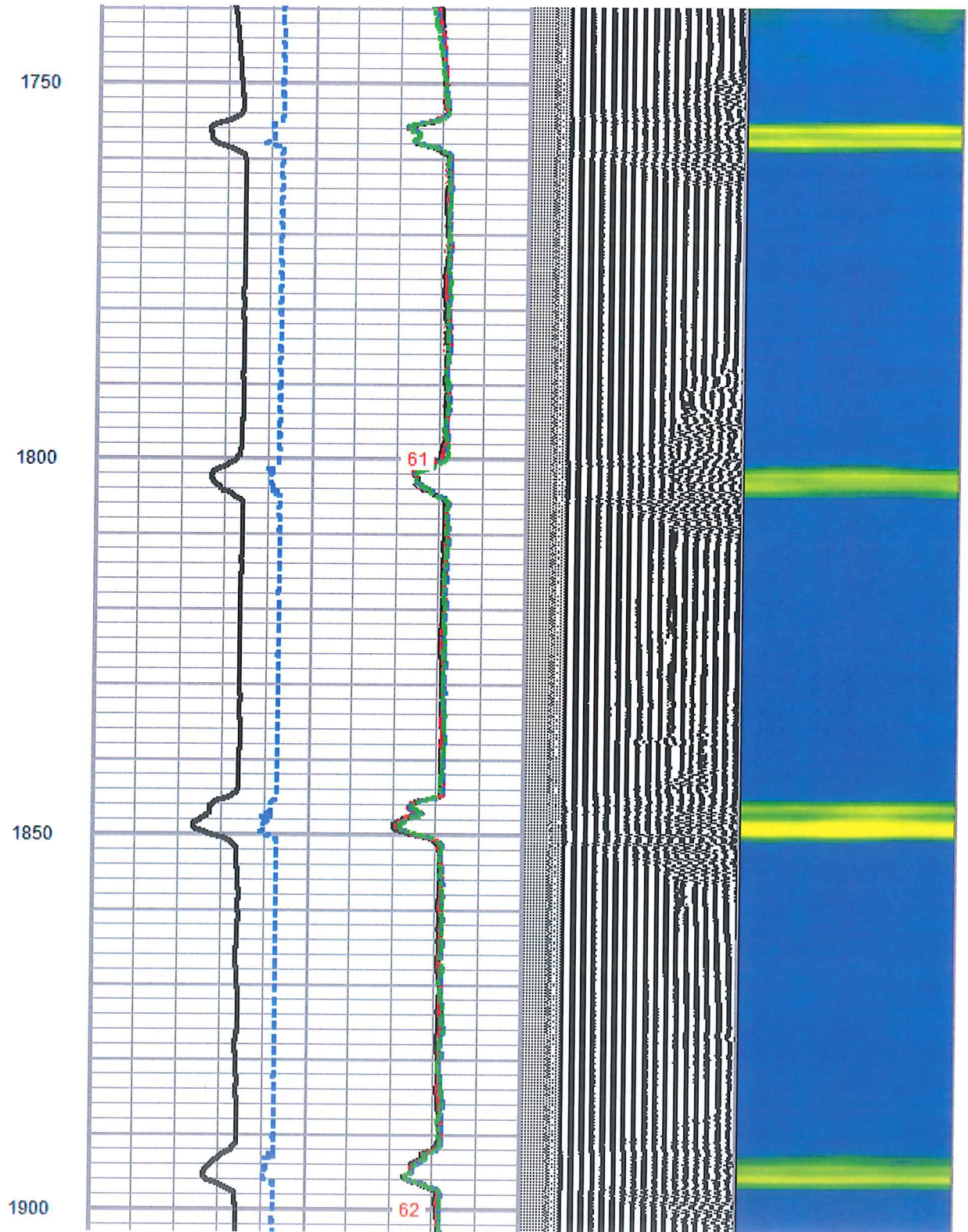




1600

1650

1700









1950

2000

2050



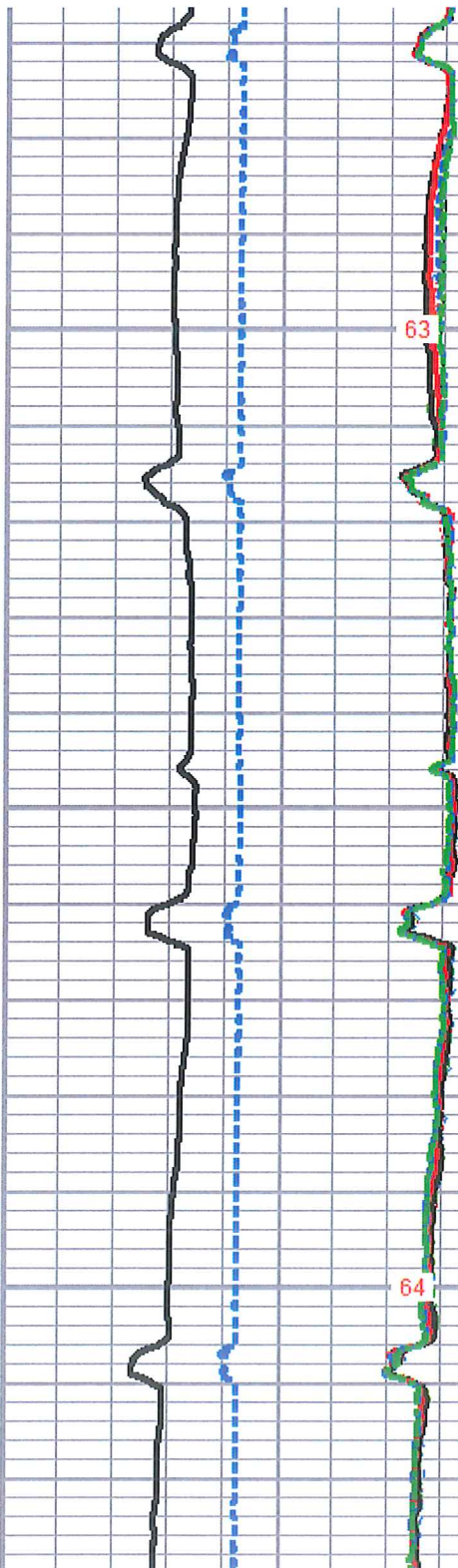
63



2100



2150


2200



63

64

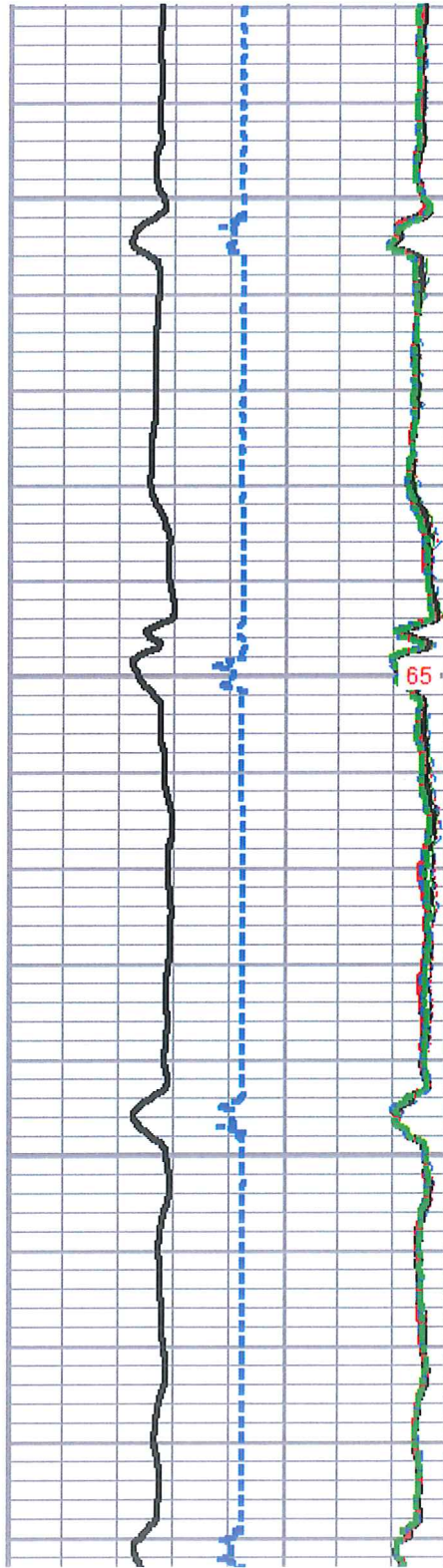





2250

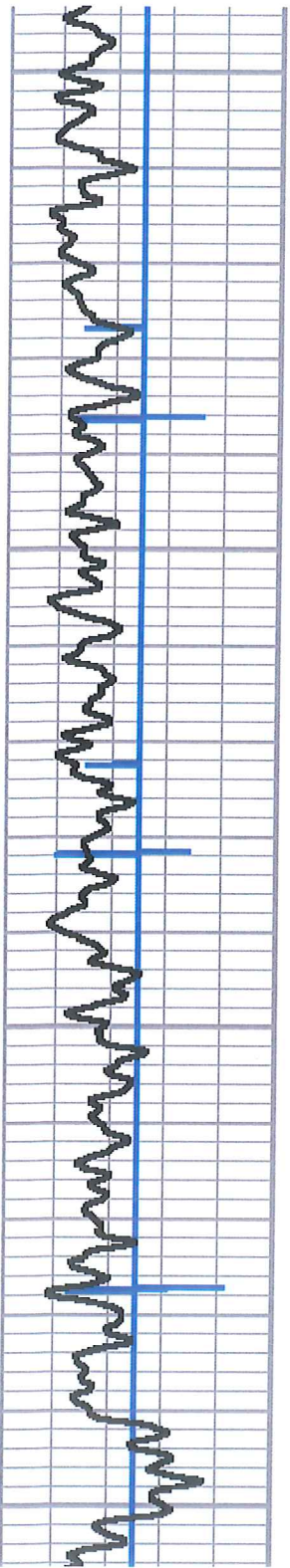
2300

2350

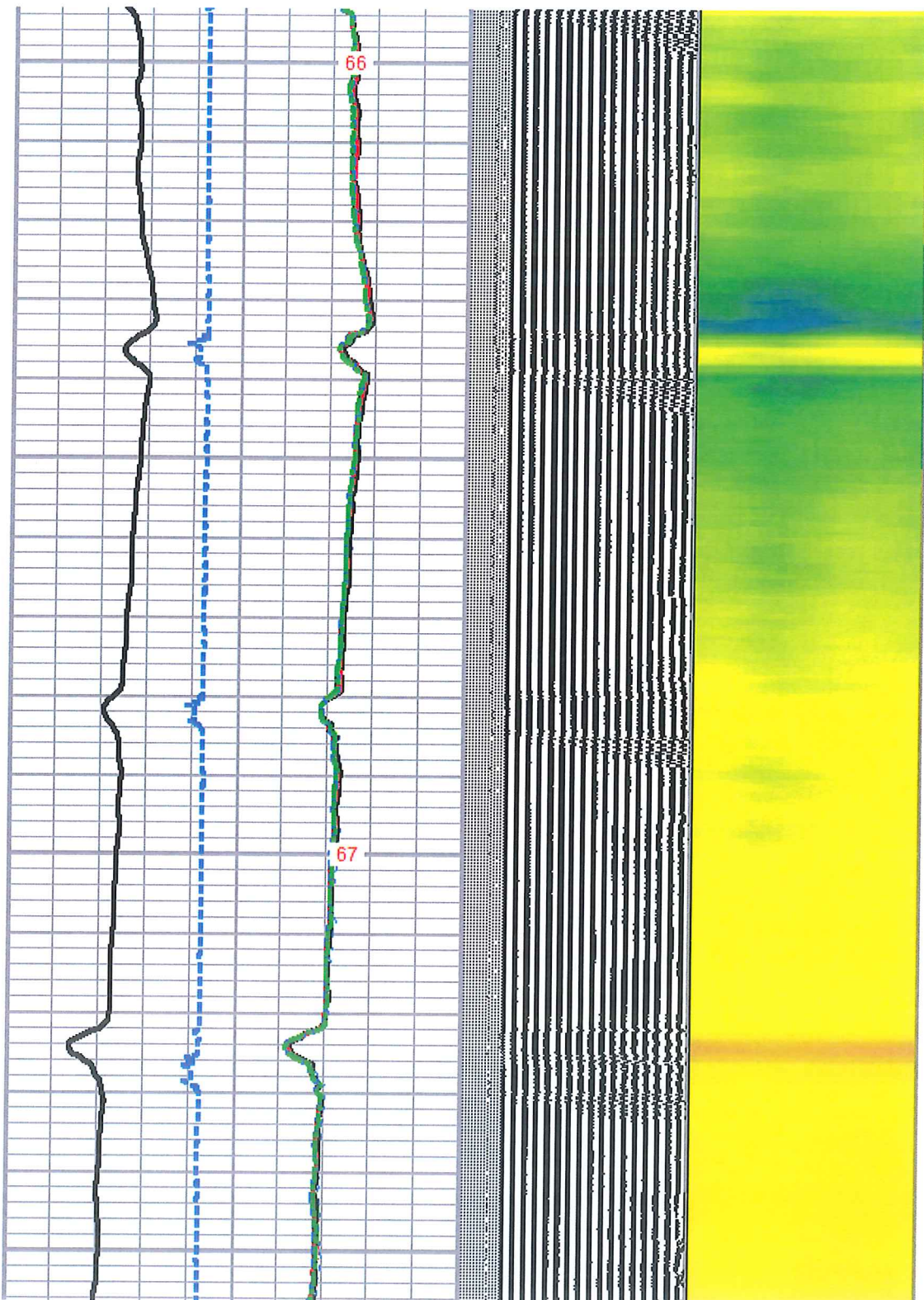


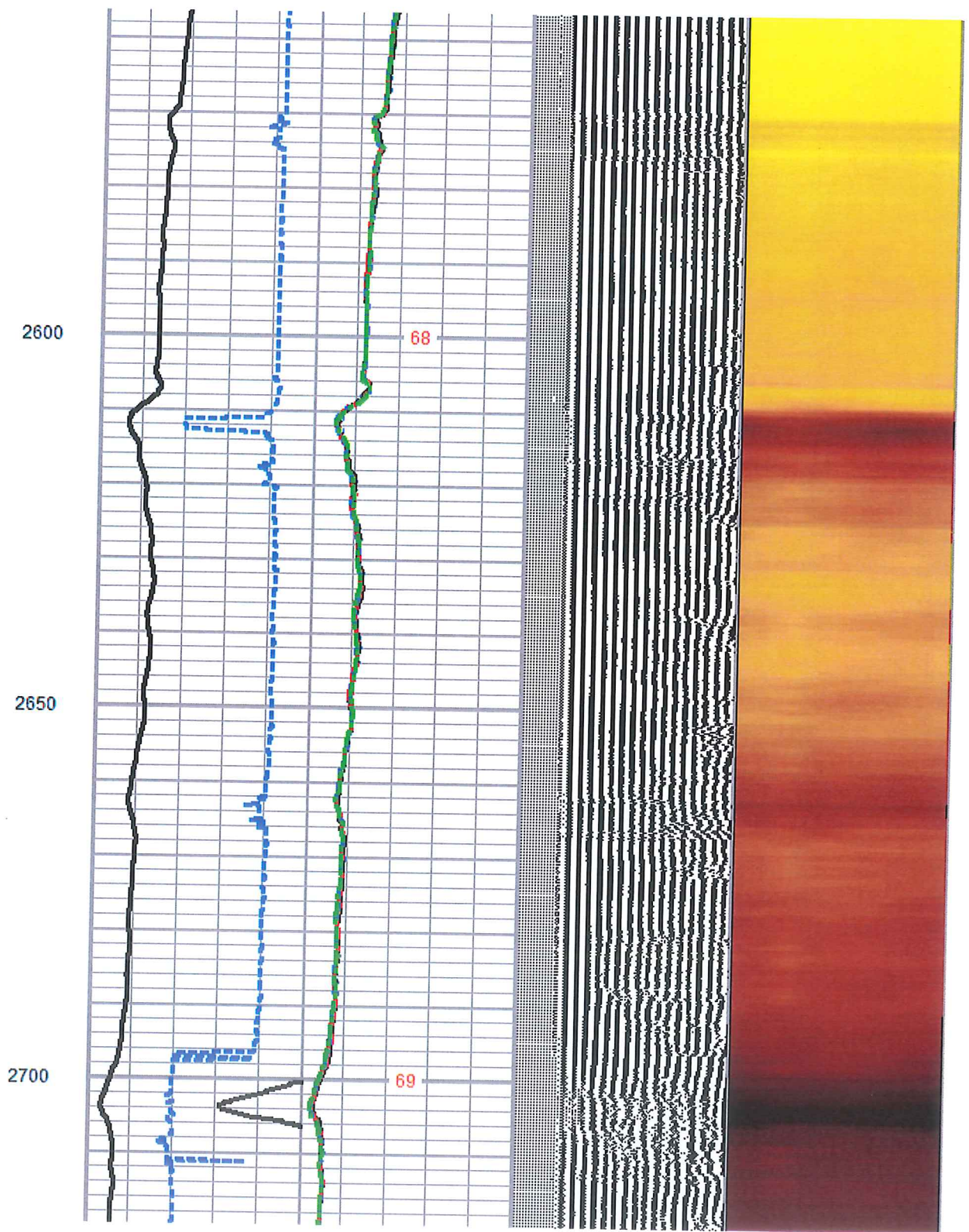
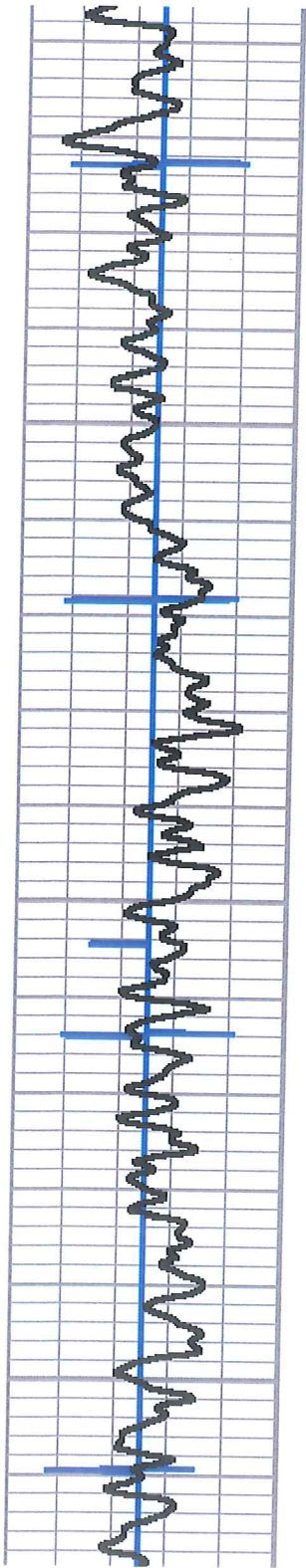
65






2400
2450
2500
2550



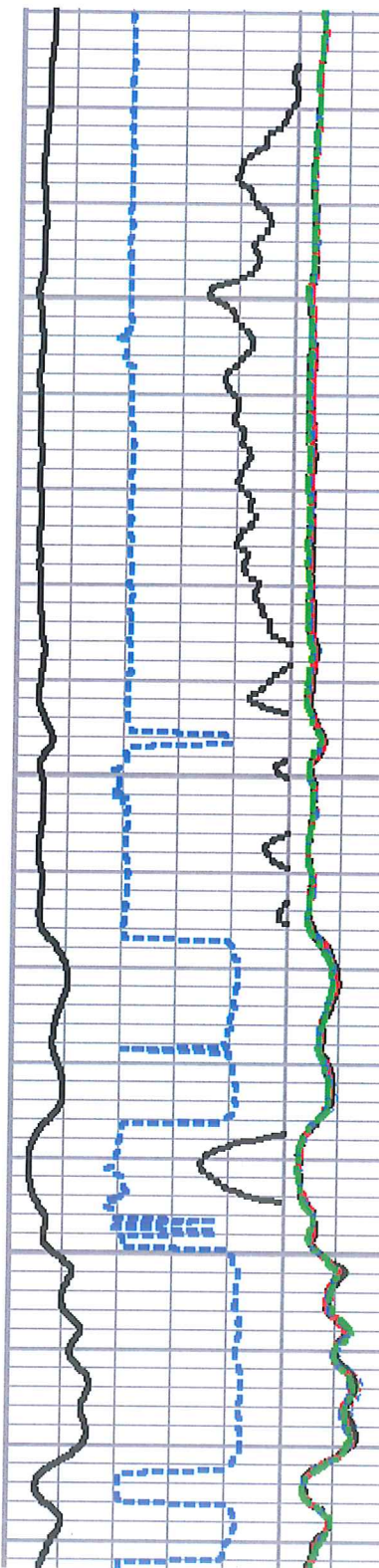






2750


2800

2850



70

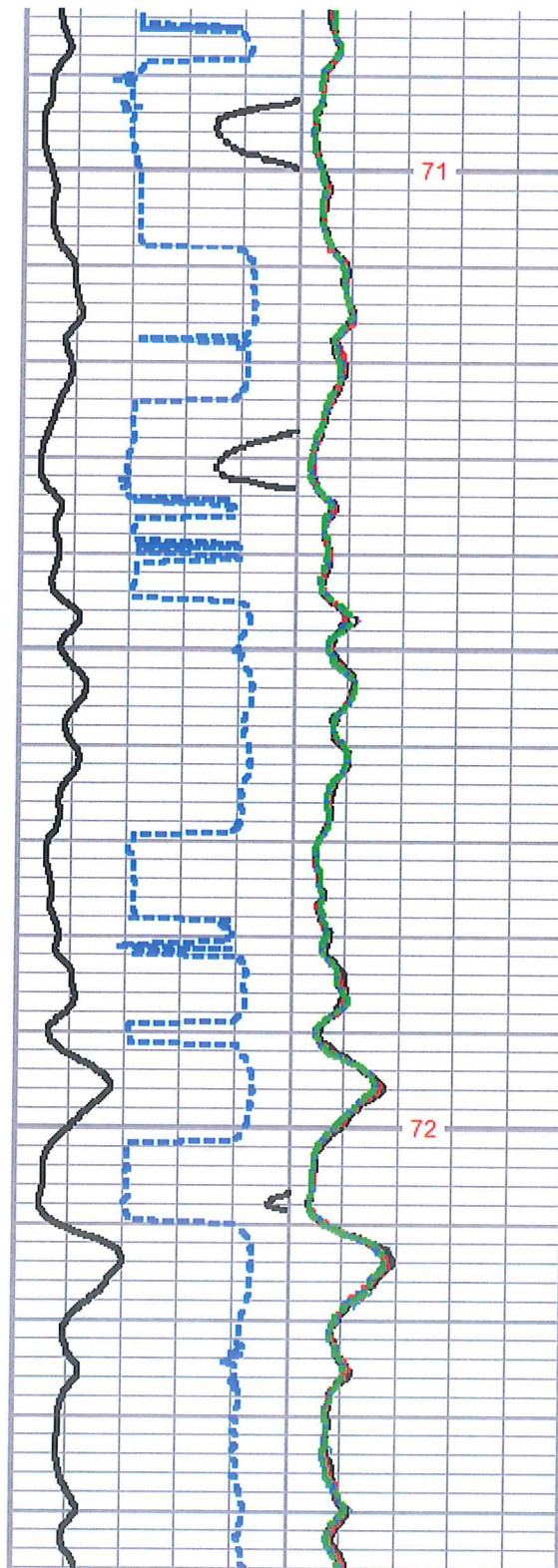




2900

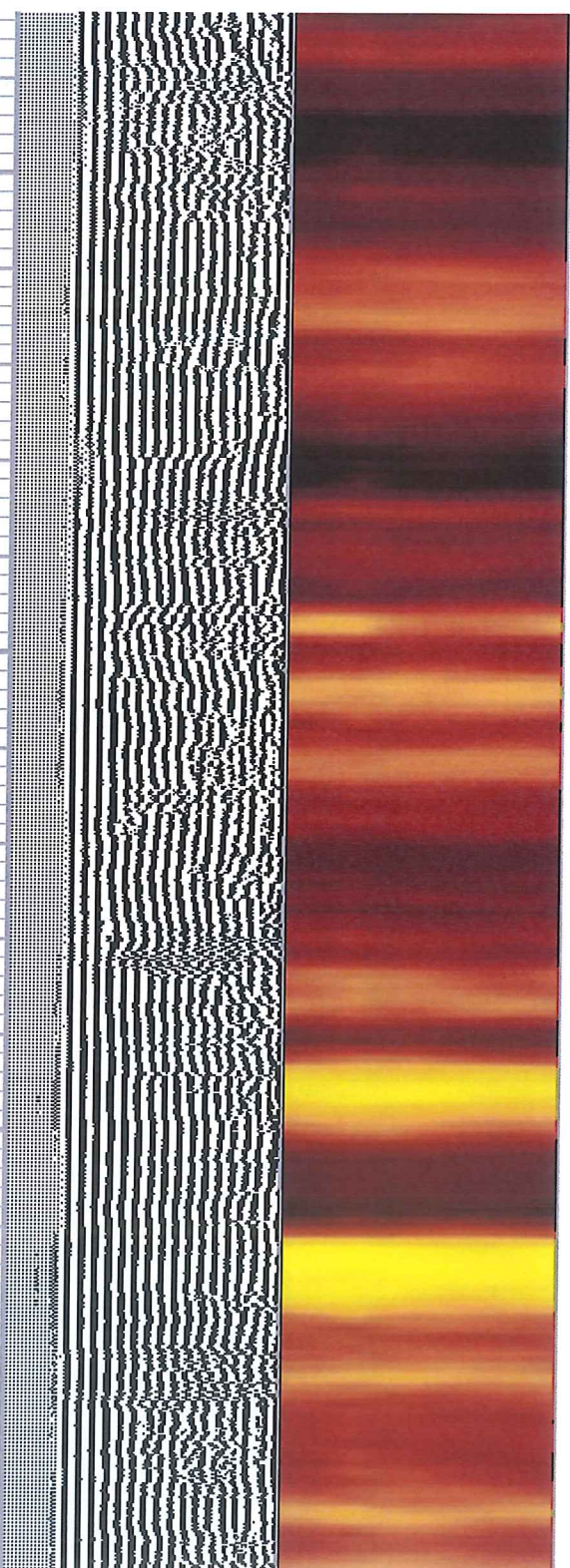
2950

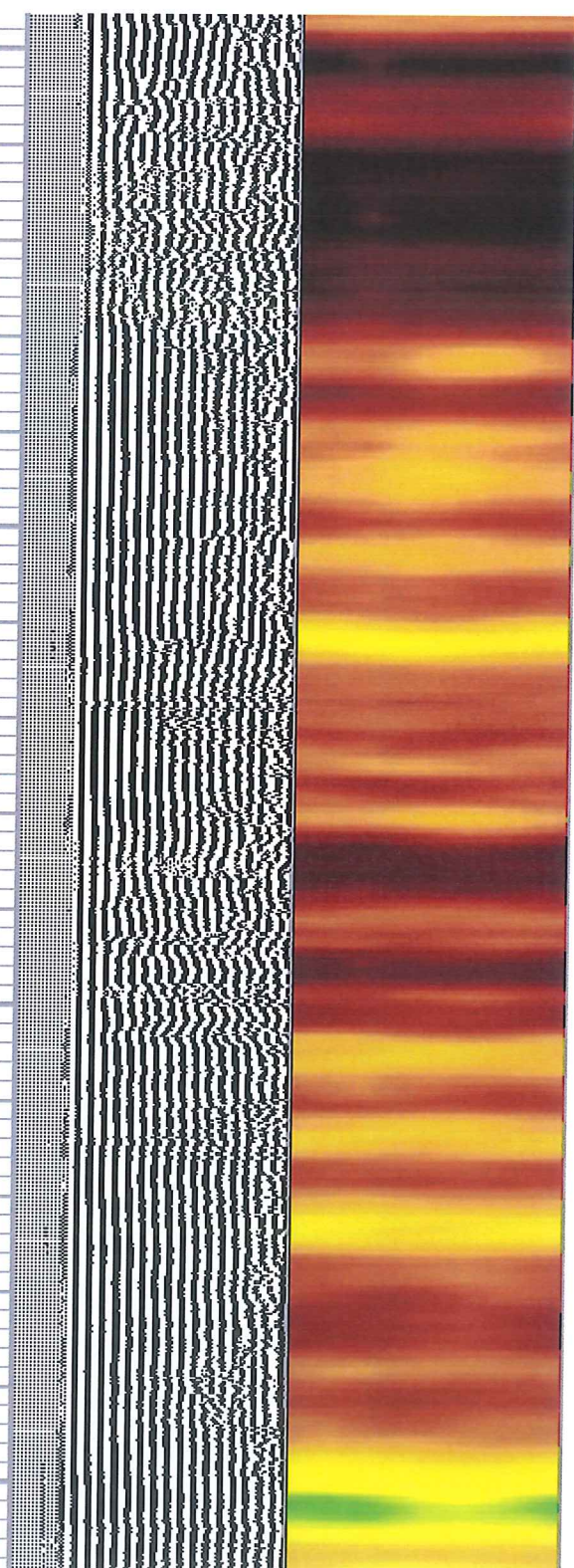


3000




71

72



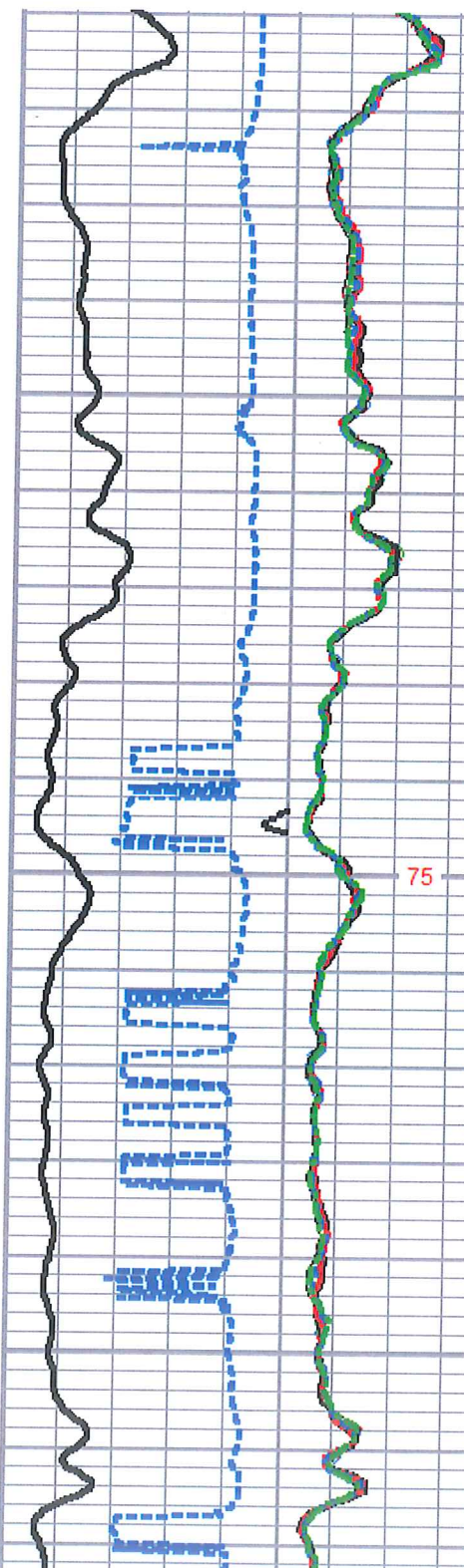





3250

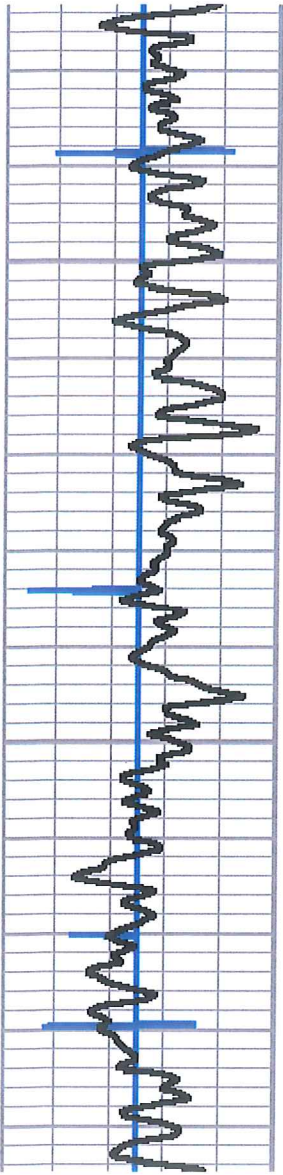
3300

3350



75

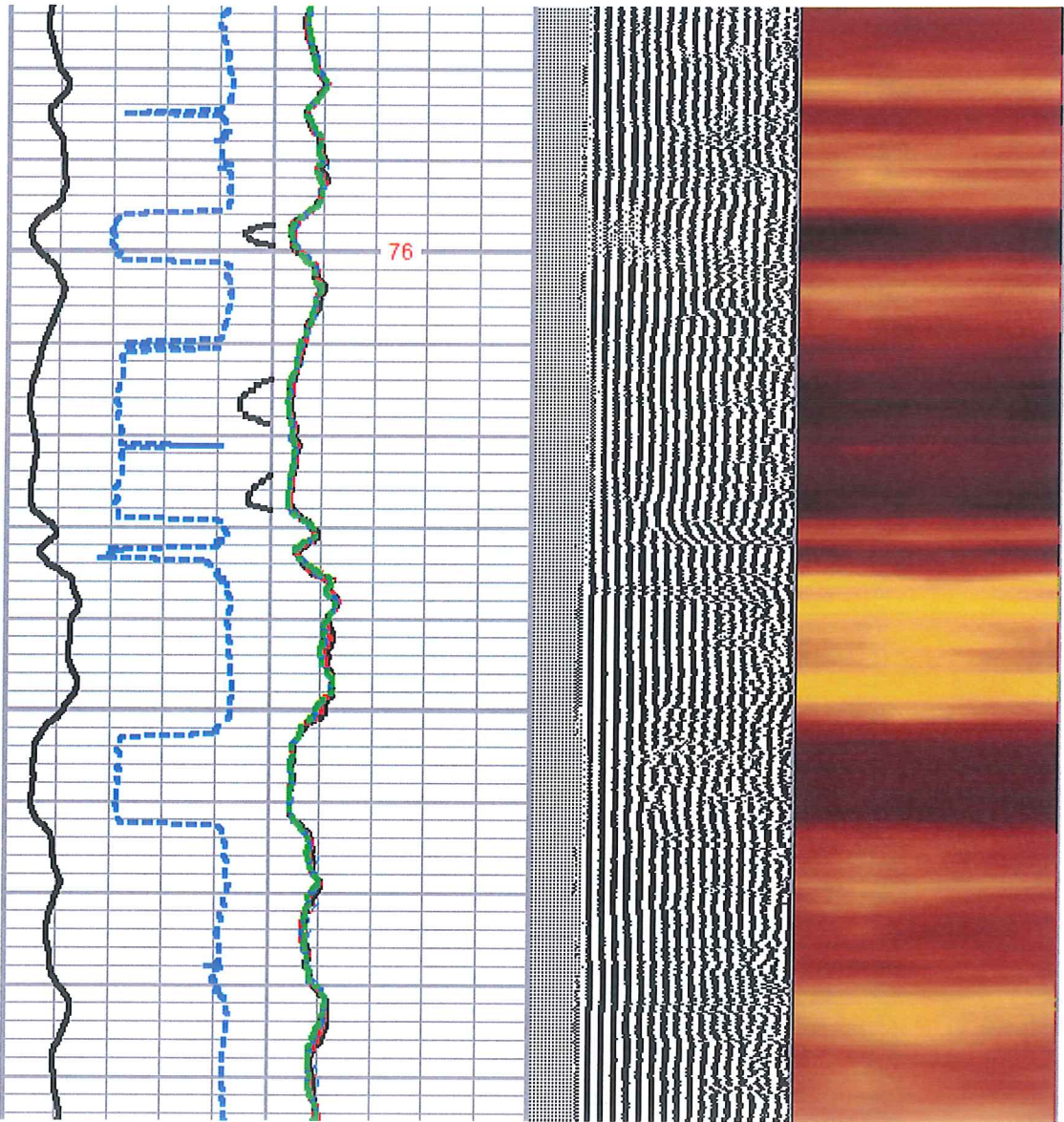


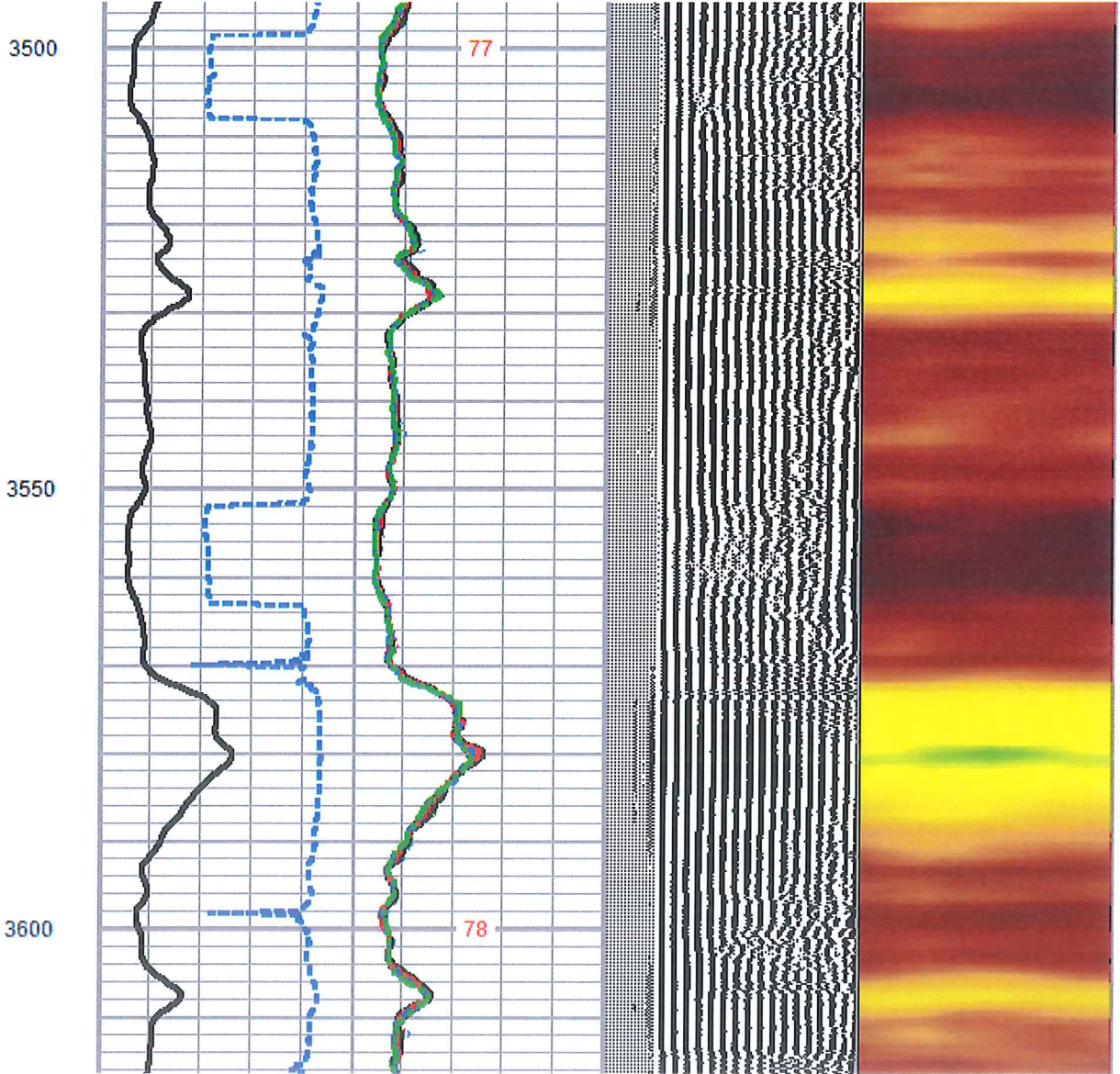
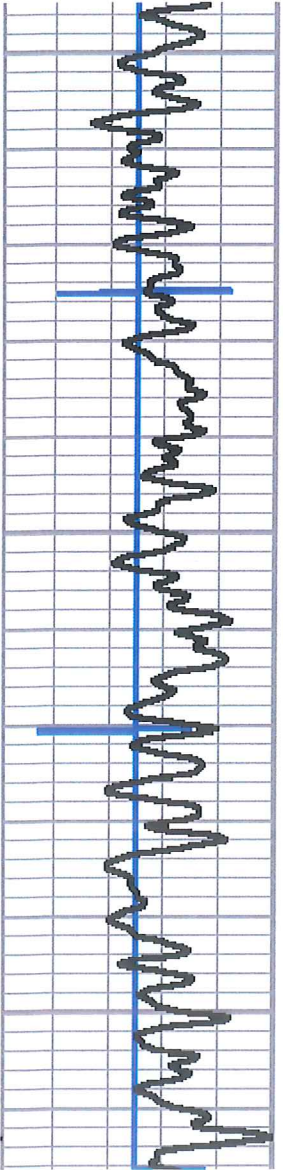




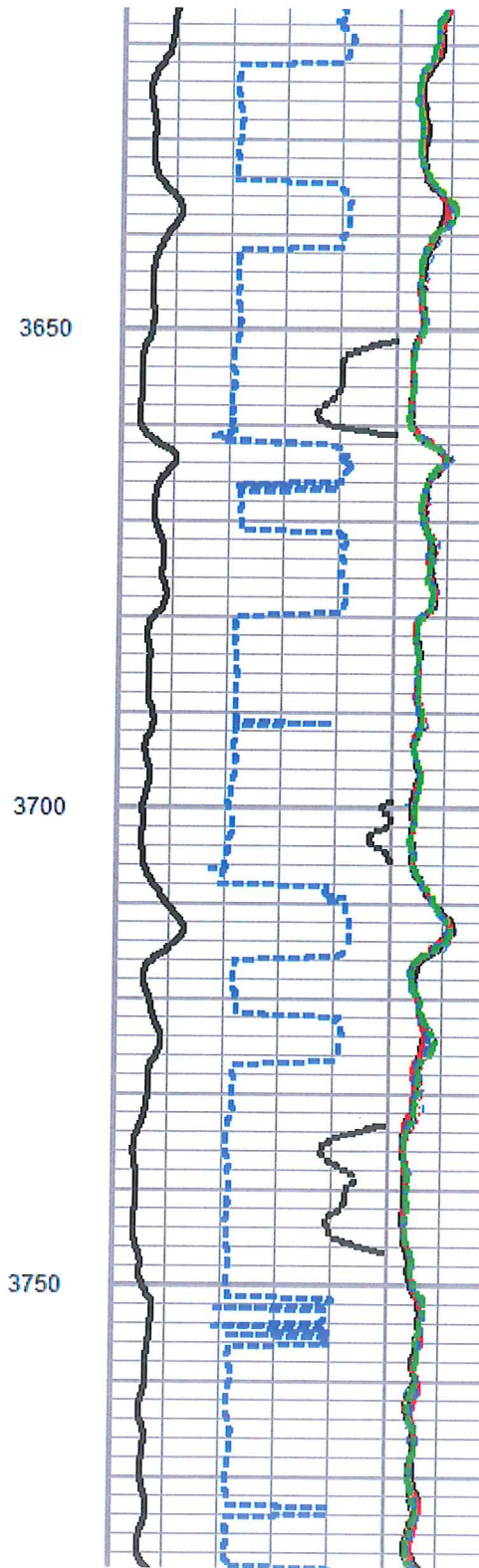
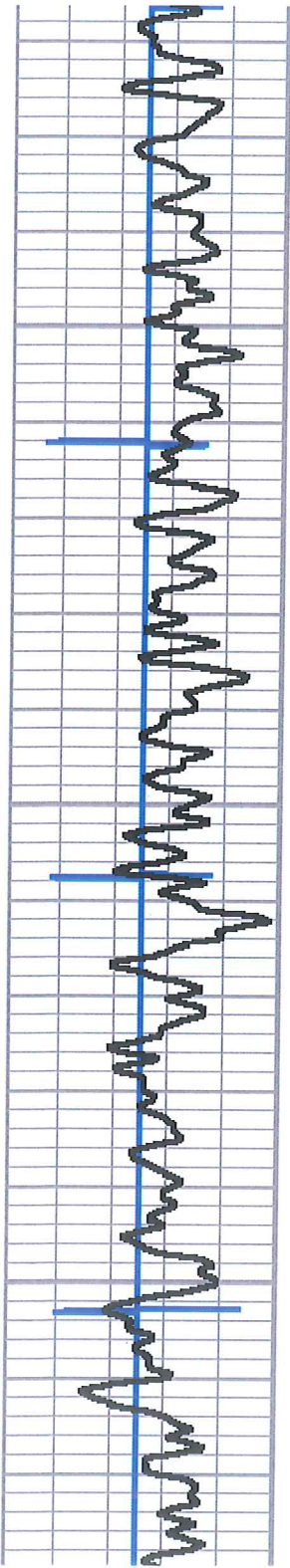
3400

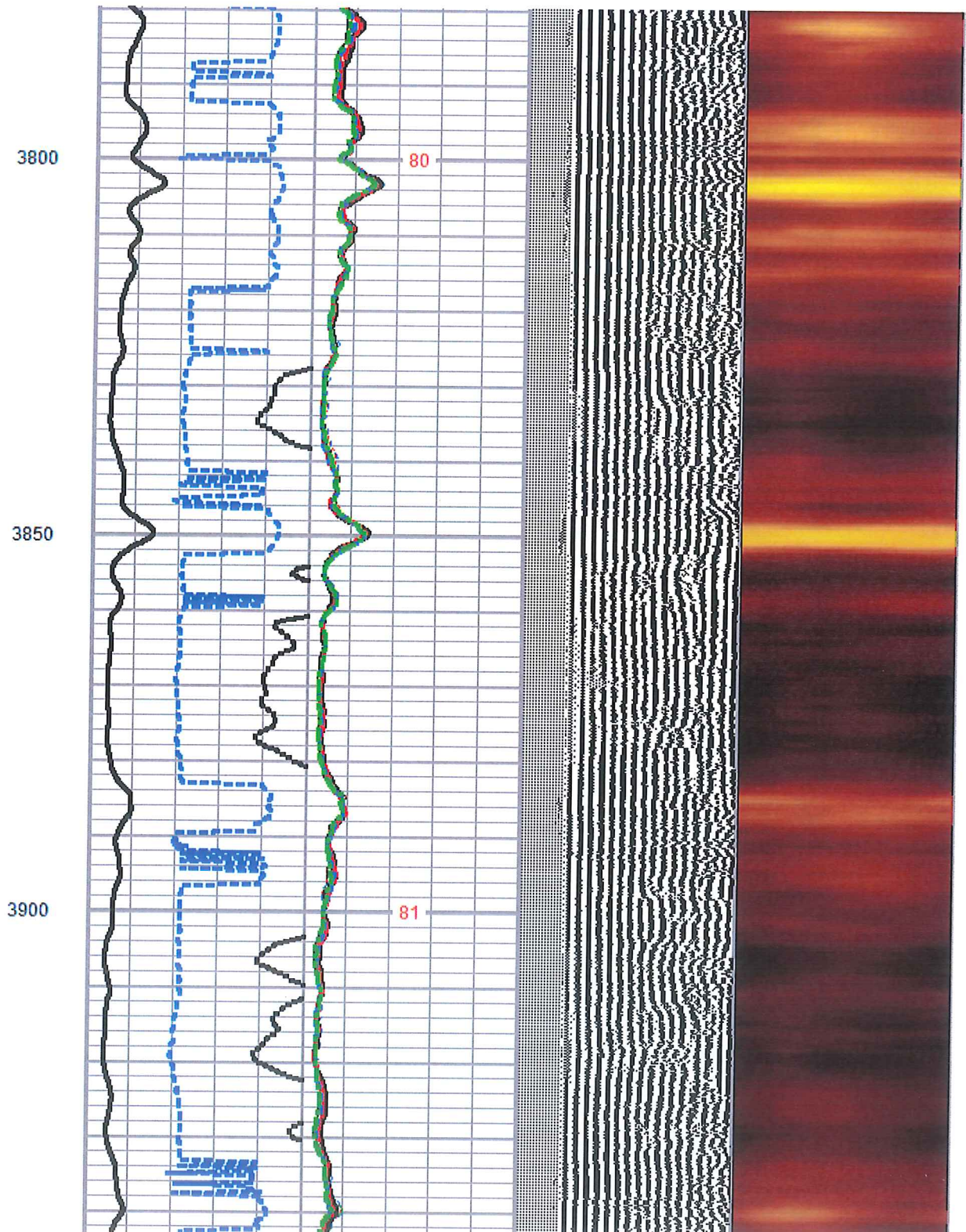
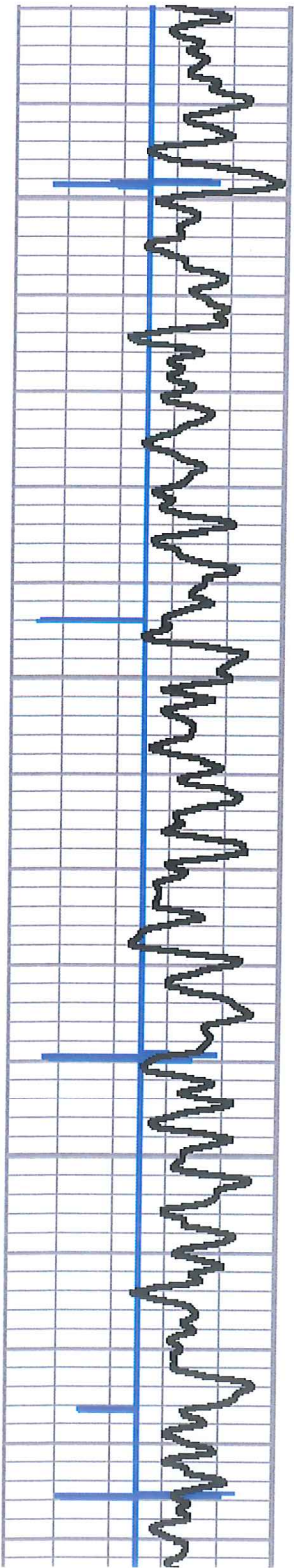
3450

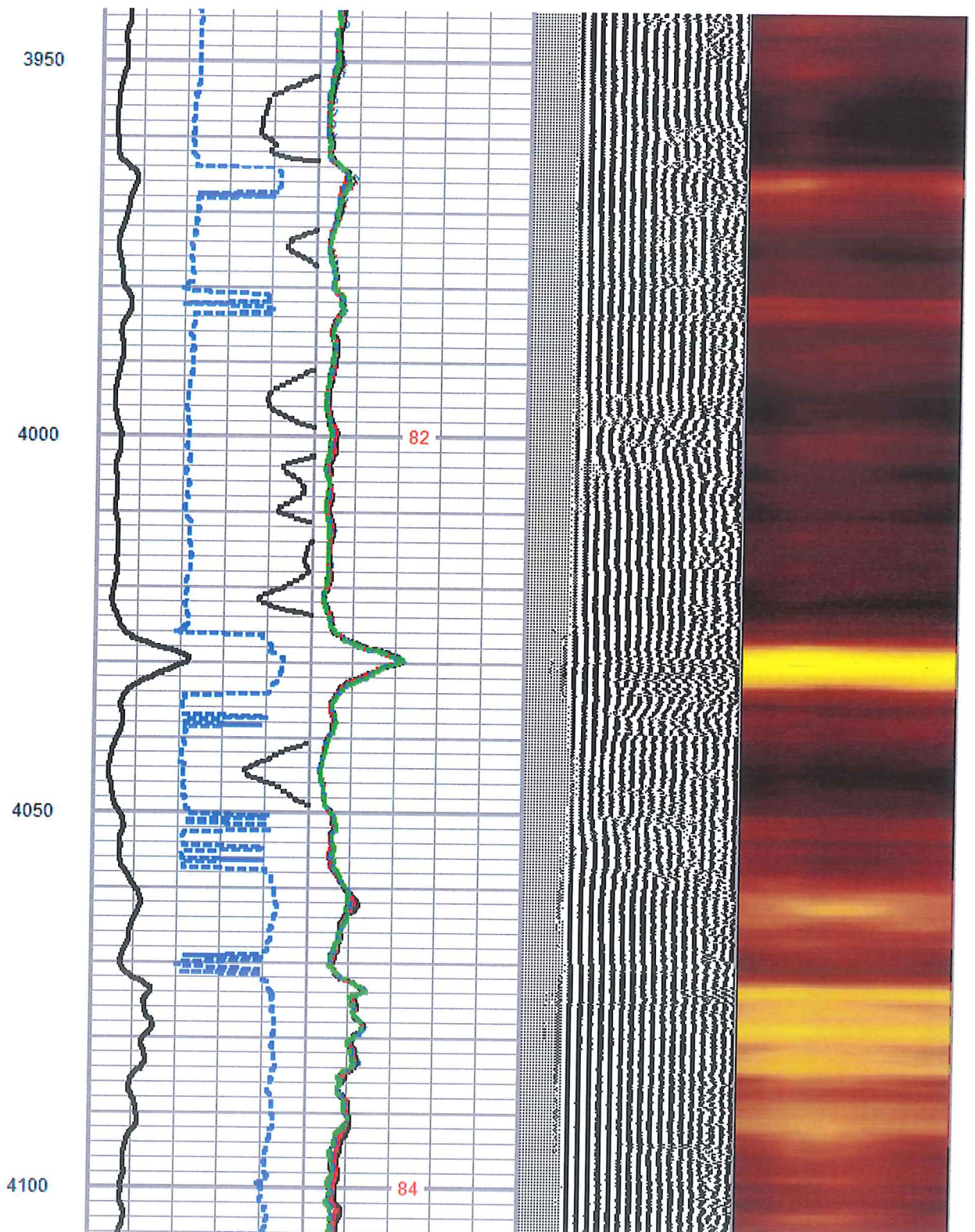

76


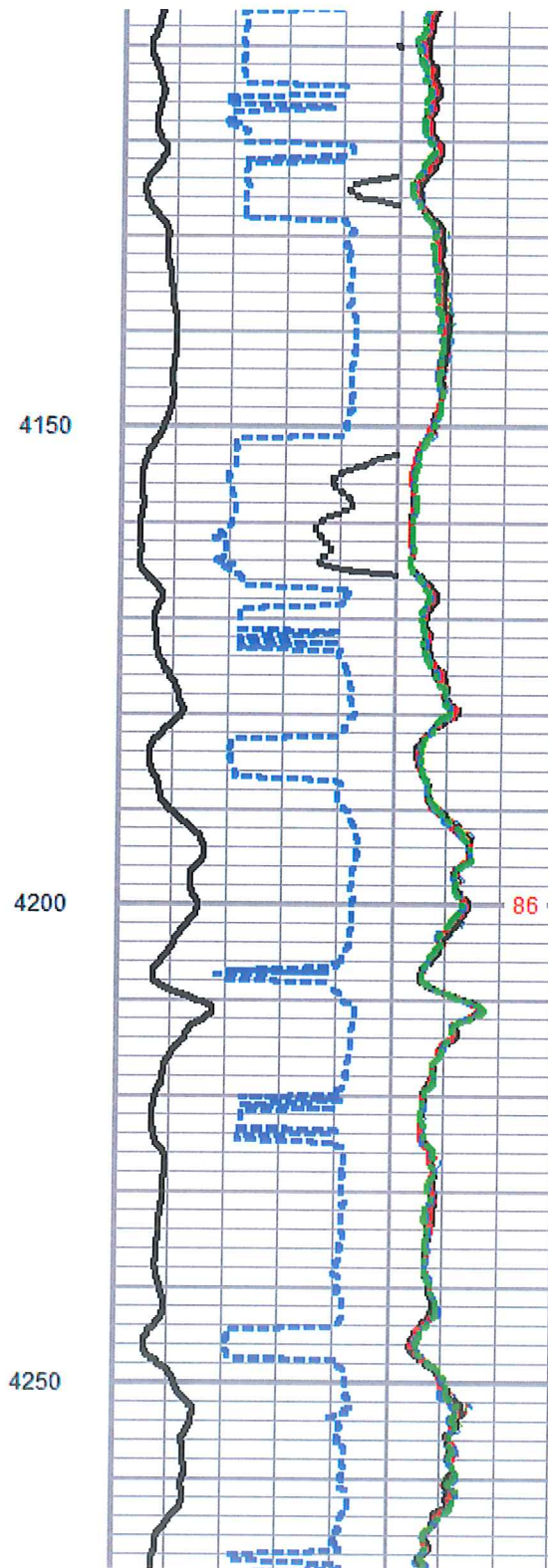
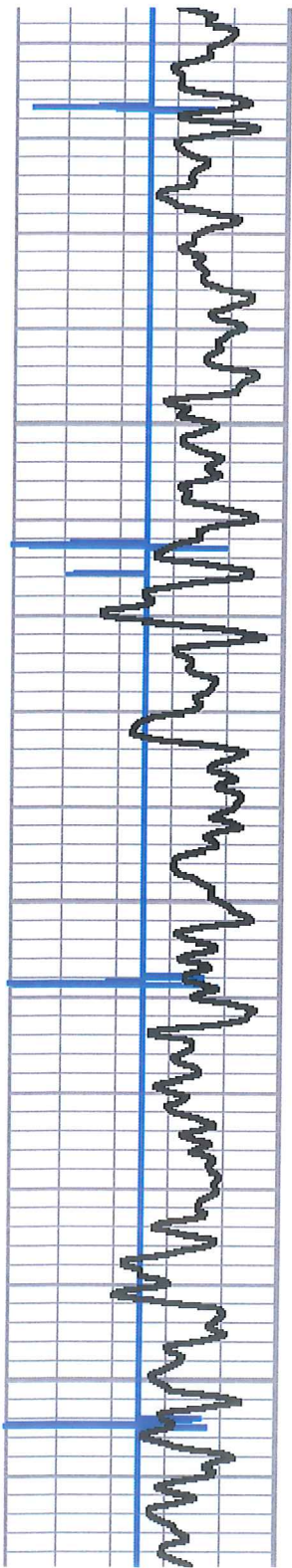


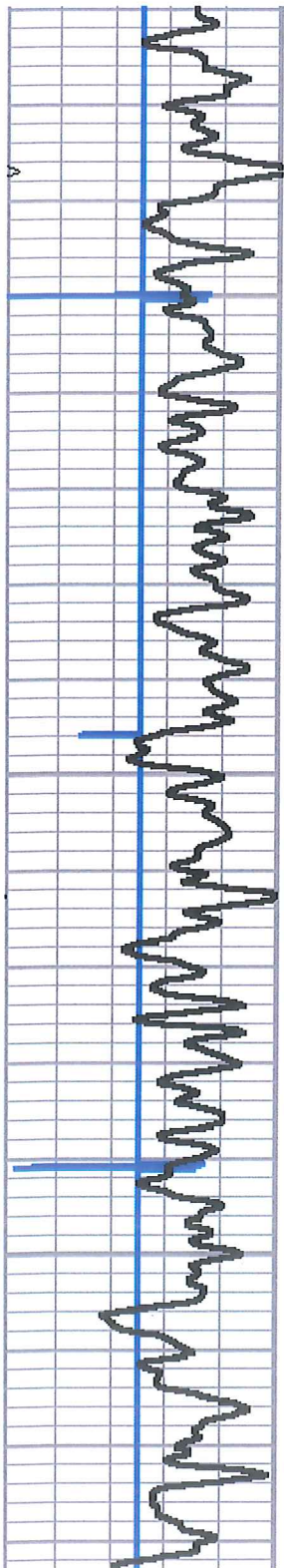













4300


4350

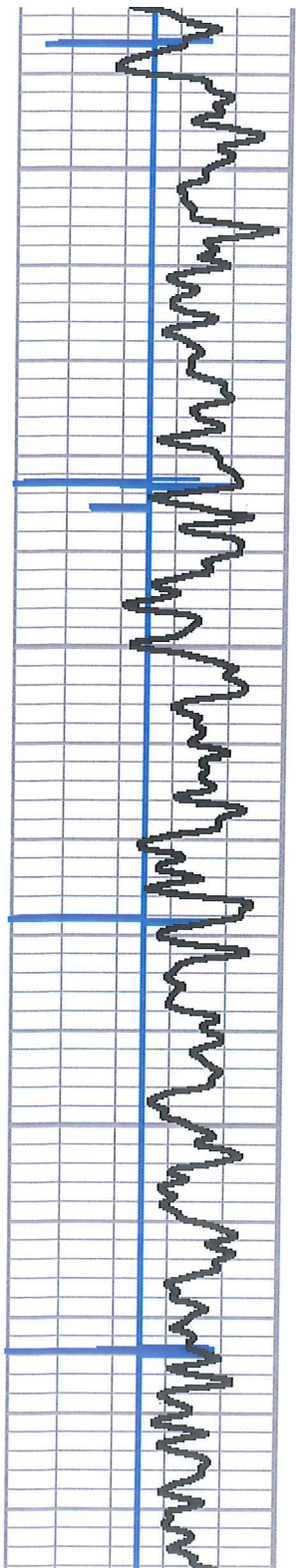
4400



87

88







4450




4500

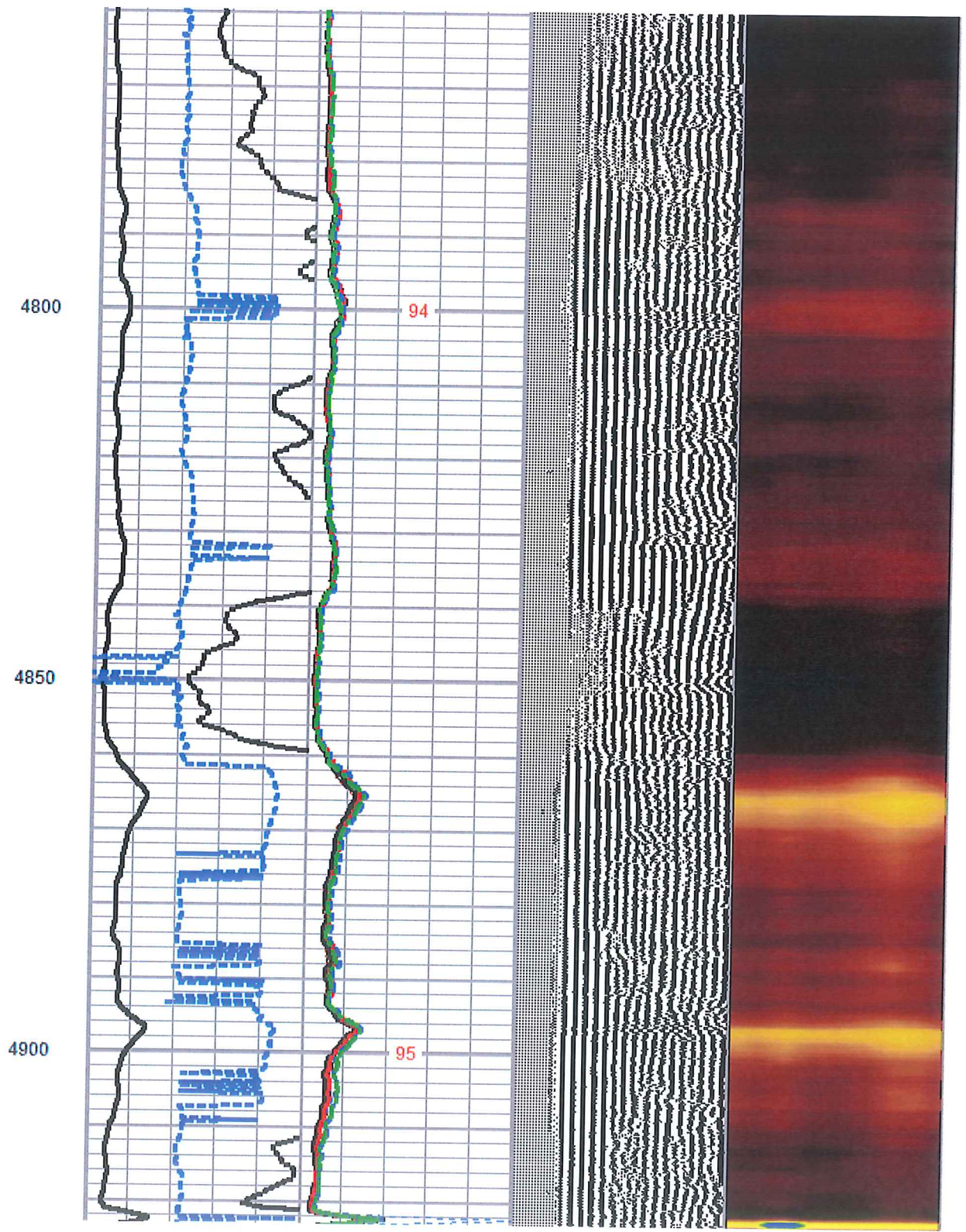

4550




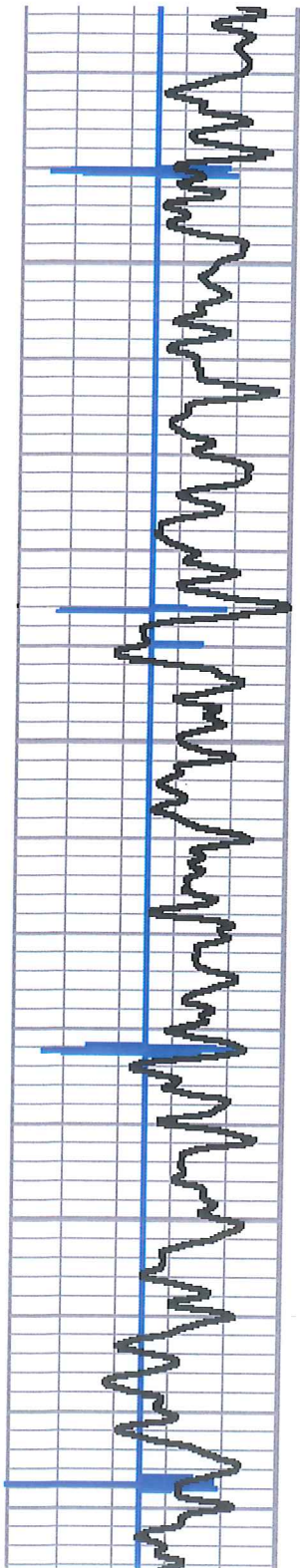






90

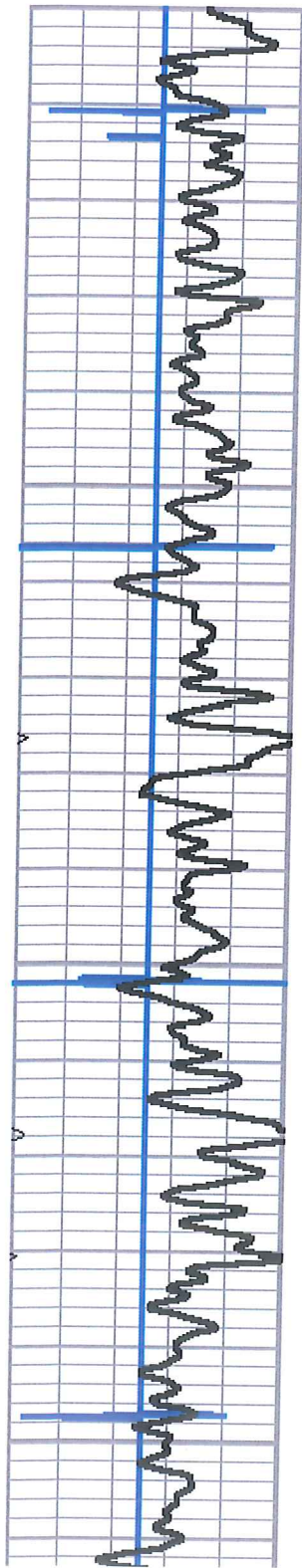




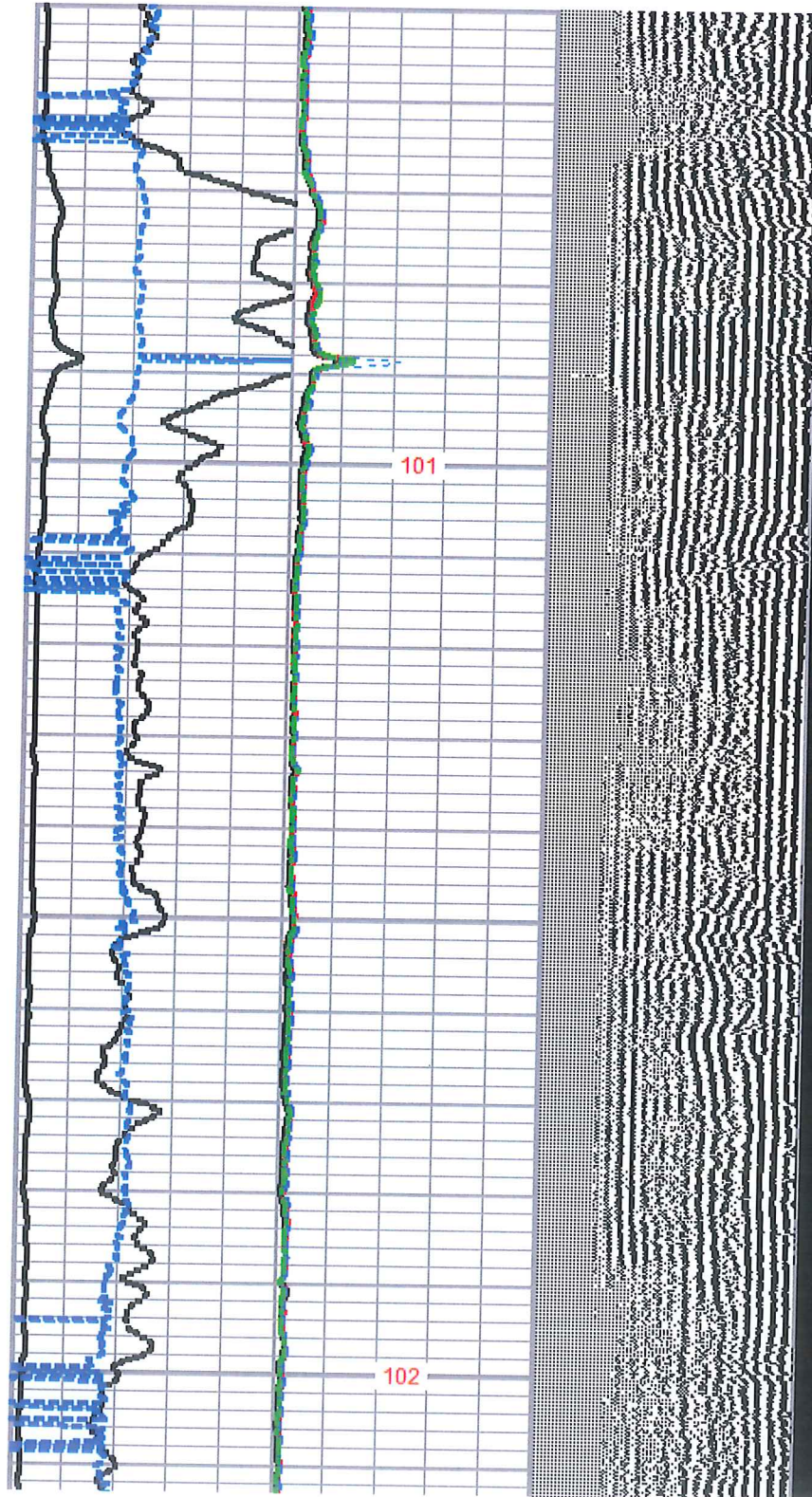






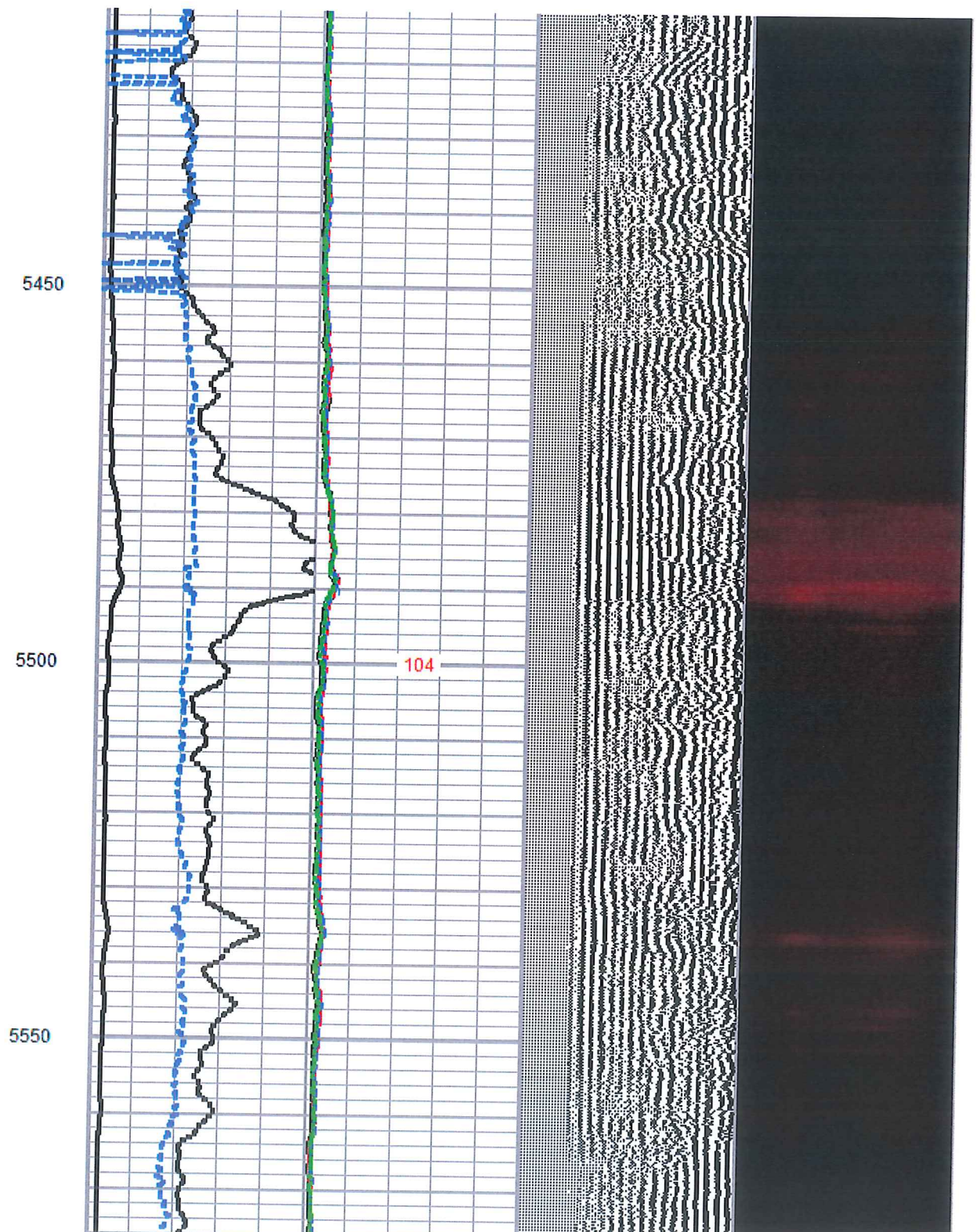
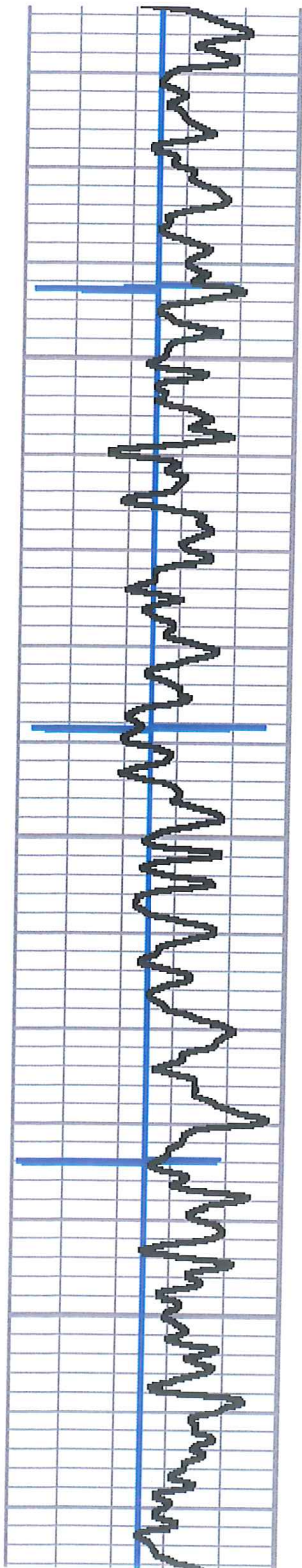





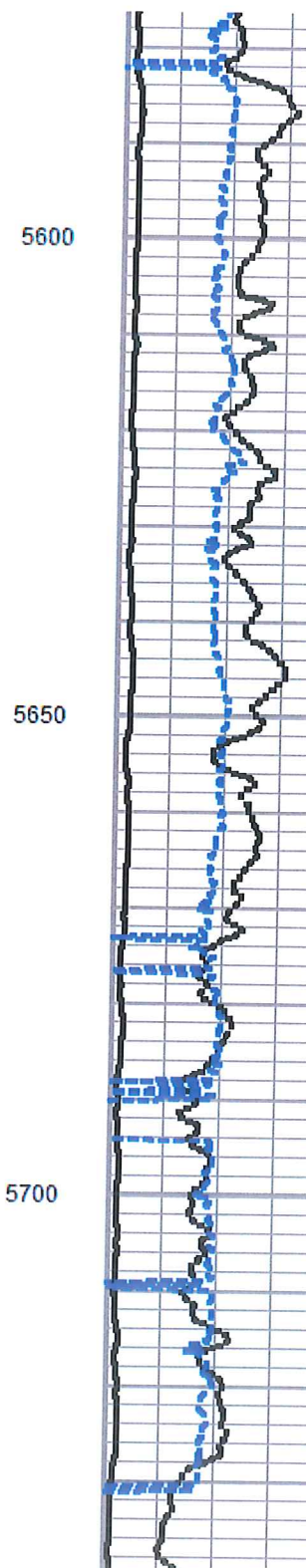

5400
5350
5300



101
102








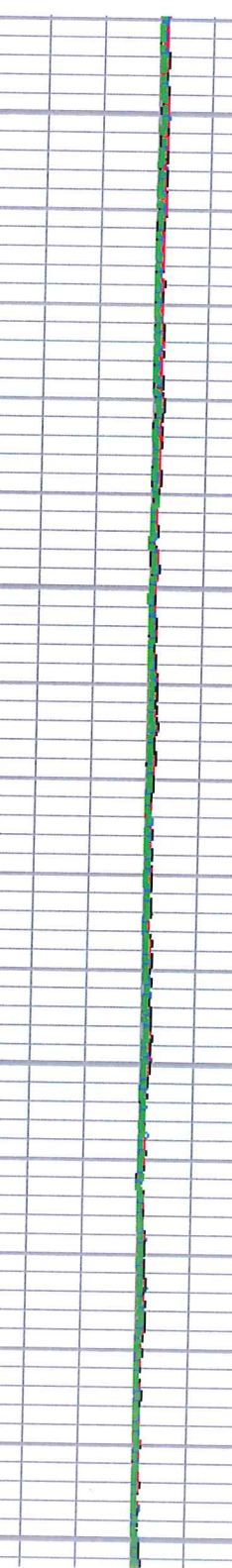


5600

5650

5700

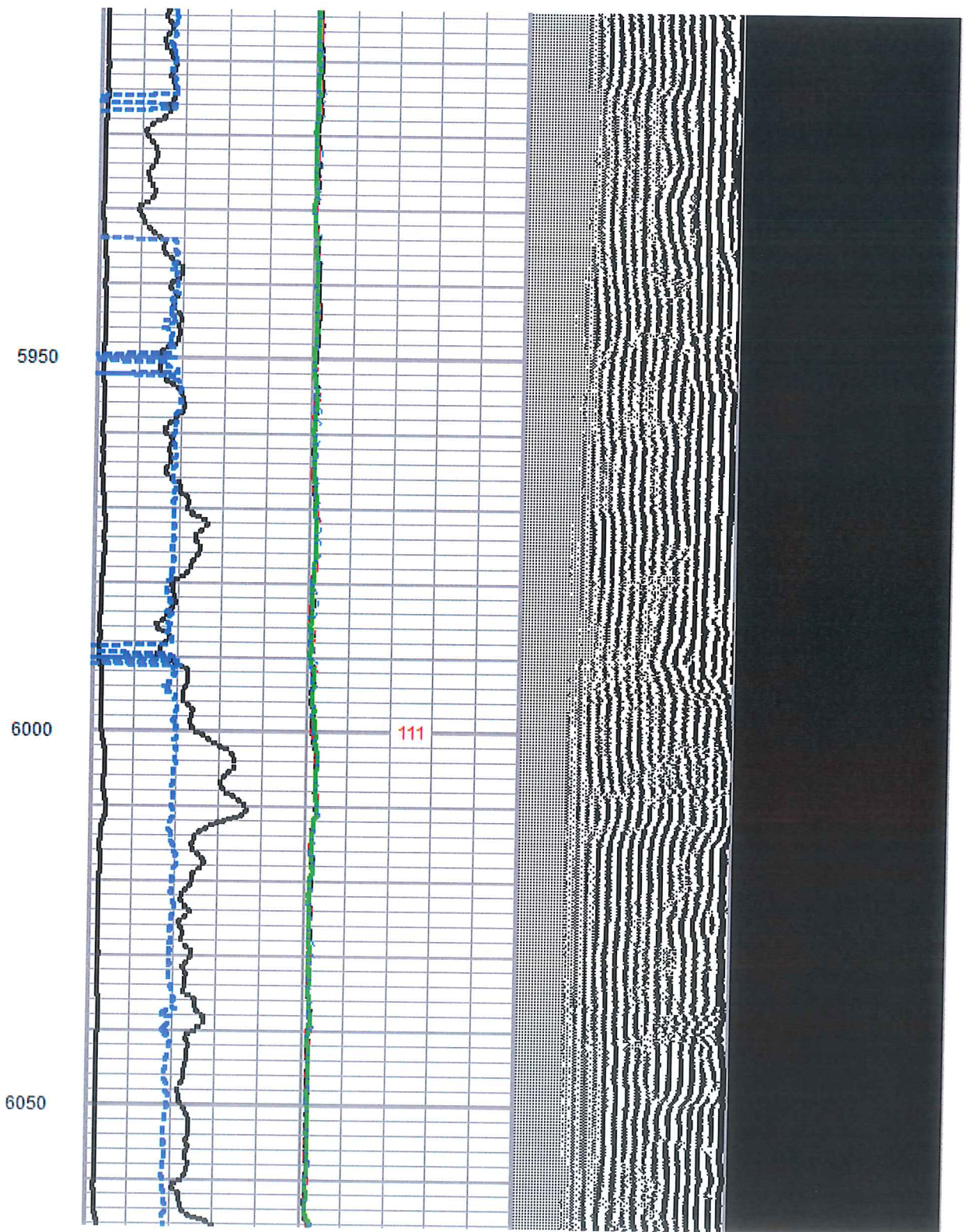

105


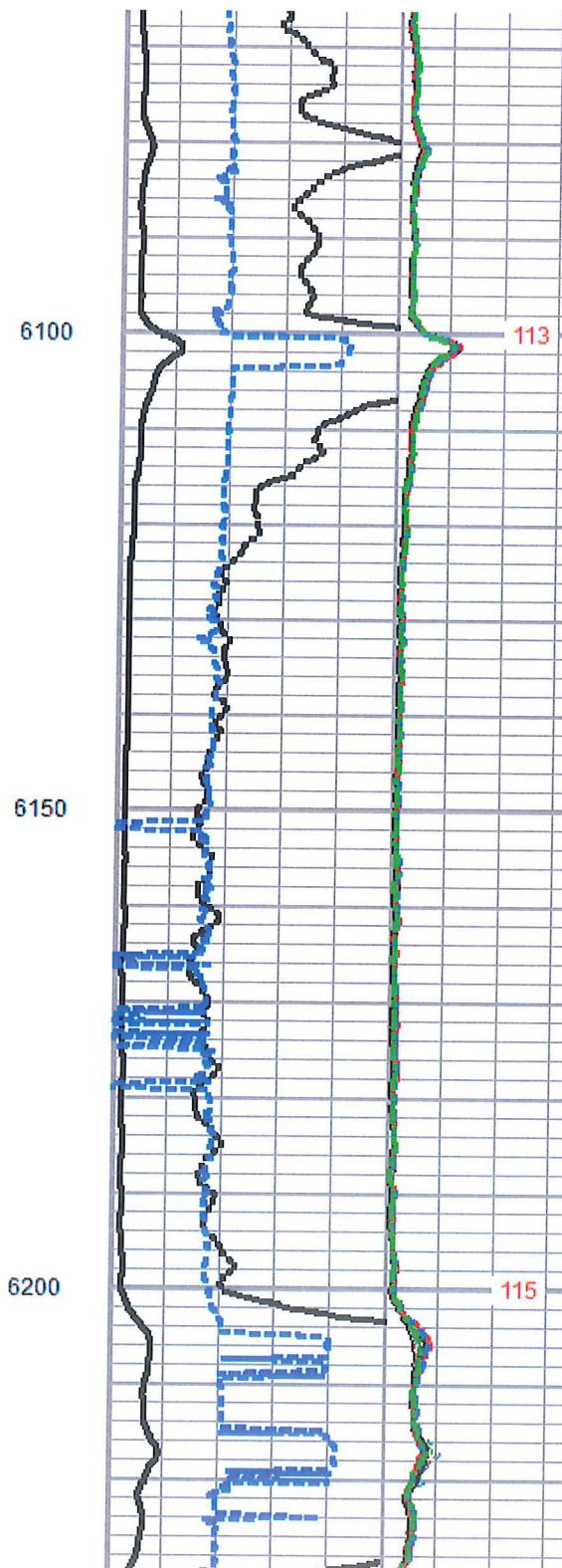

106




108

109



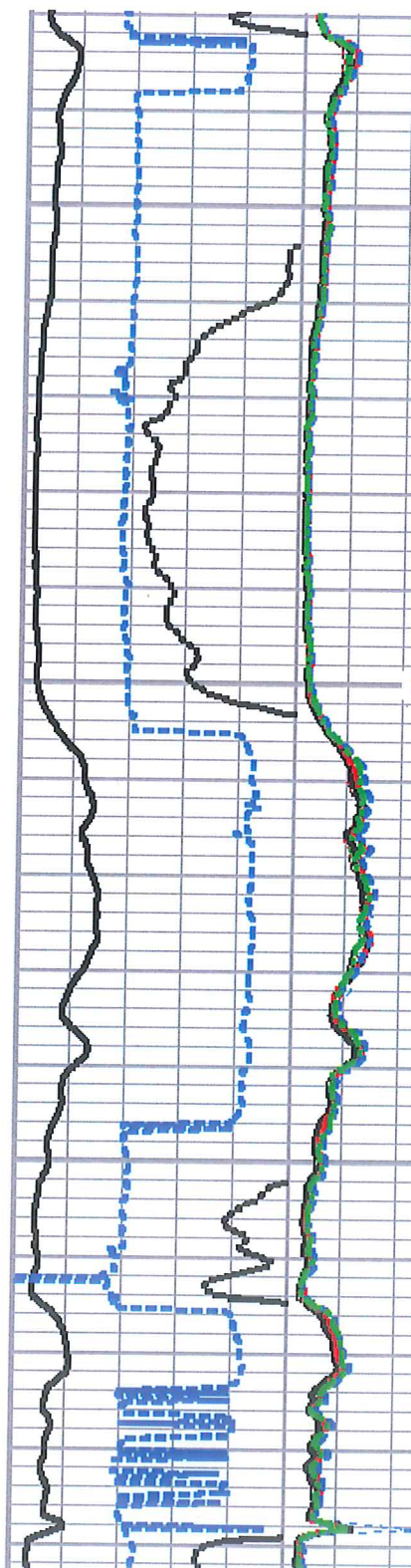






6250



6300


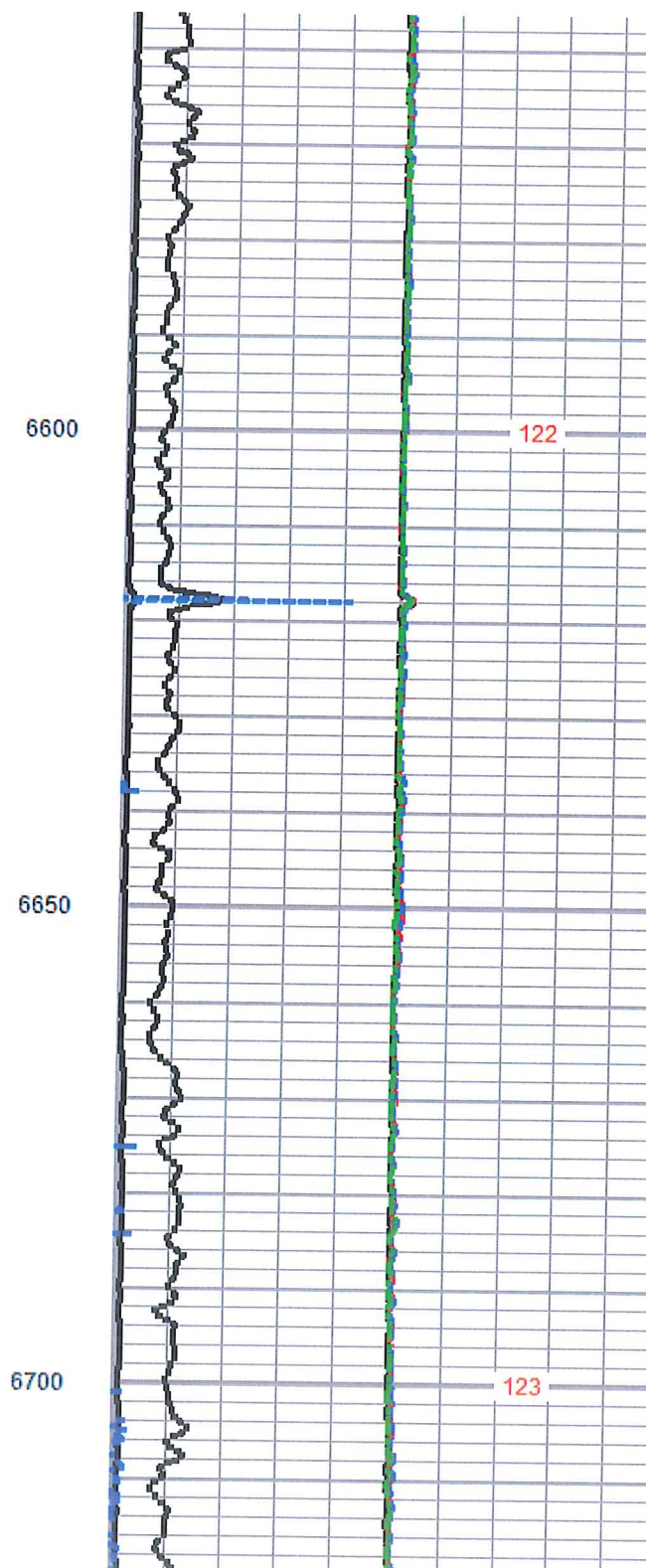
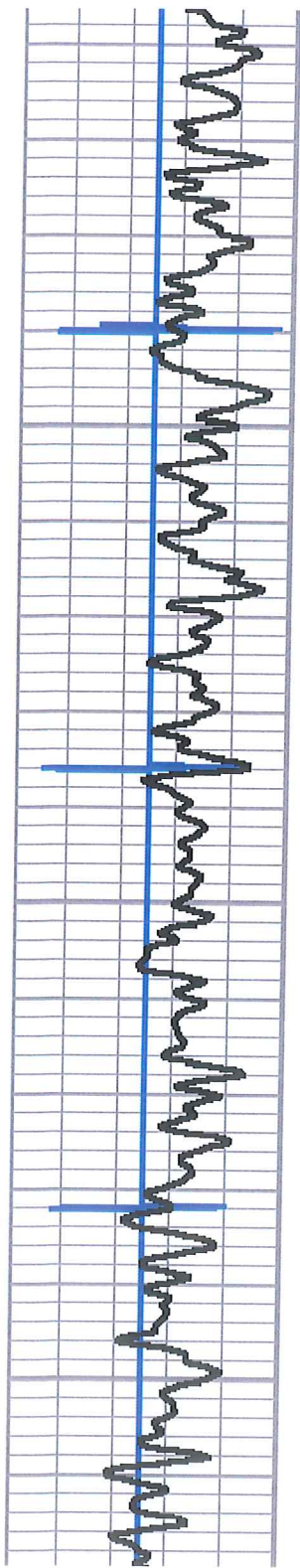
6350

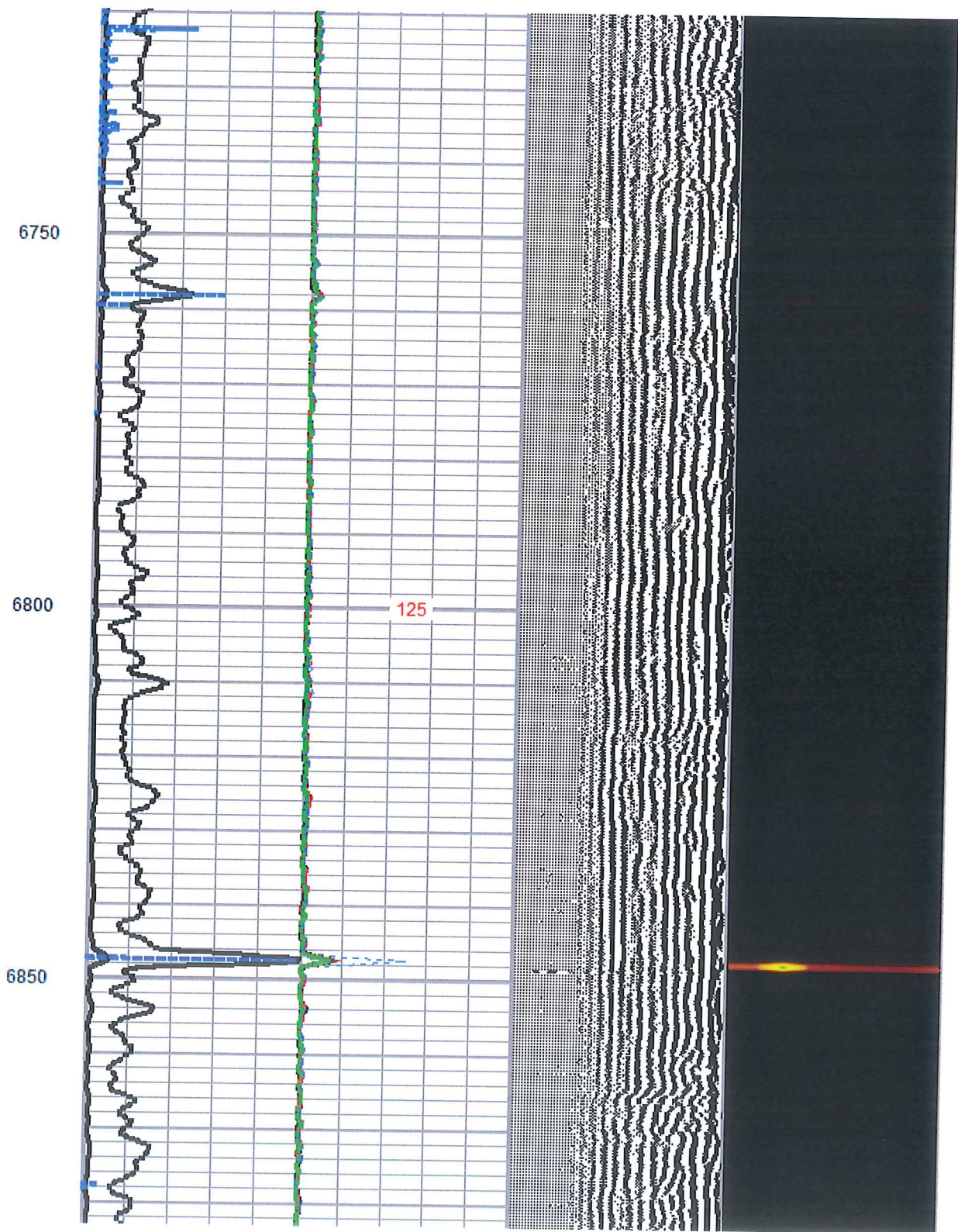



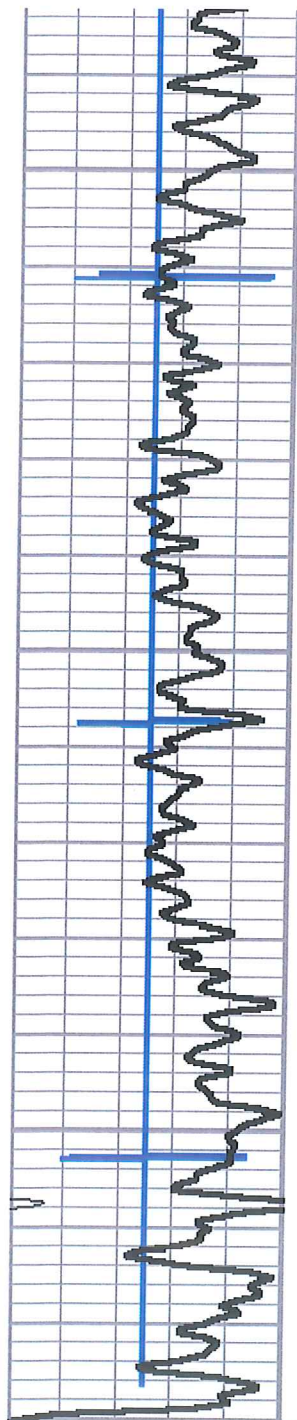
117



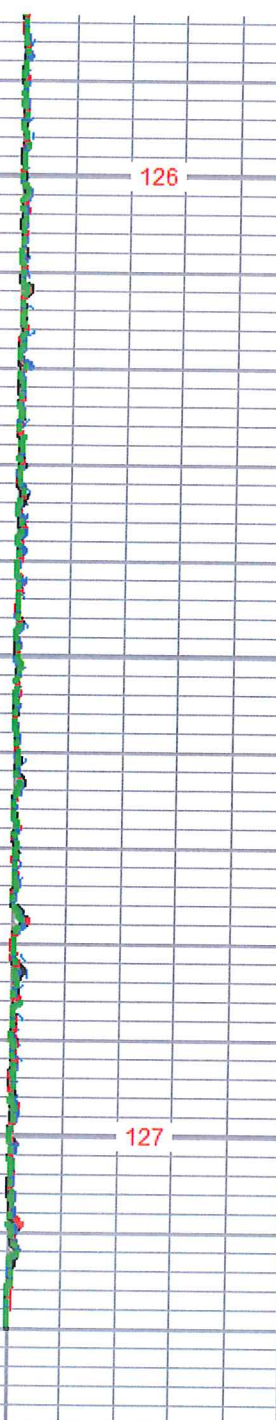

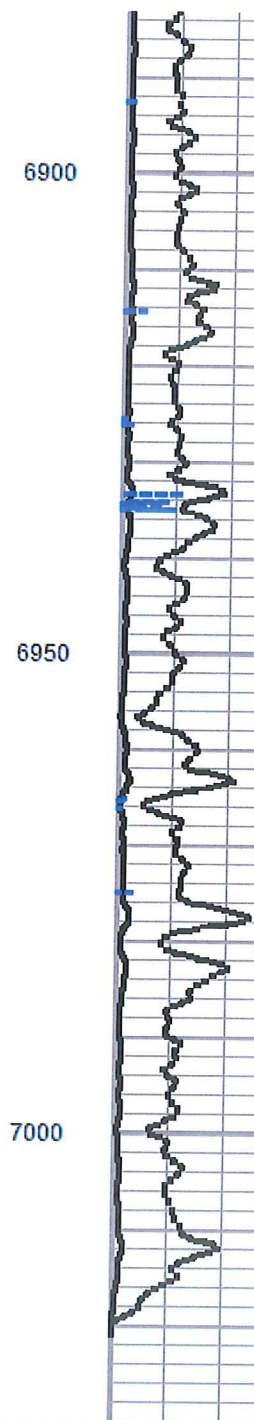









-2	CCL	2
0	GR (GAPI)	200
200	GR (GAPI)	400



0	AMP (mV)	100	0	AMPS1	150
0	AMPx10 (mV)	10	0	AMPS2	150
350	TT (usec)	250	0	AMPS3	150
0			0	AMPS4	150



1	Cement Map	8
3		95

0	AMPS5	150
0	AMPS6	150
0	AMPS7	150
0	AMPS8	150
TEMP		
(degF)		



REPEAT SECTION

Database File: anne 1h.db
 Dataset Pathname: pass4
 Presentation Format: scbl02
 Dataset Creation: Sat Oct 25 13:35:55 2014 by Log 7.0 B1
 Charted by: Depth in Feet scaled 1:240

-2	CCL	2
0	GR (GAPI)	200
200	GR (GAPI)	400

0	AMP (mV)	100
0	AMPx10 (mV)	10
350	TT (usec)	250

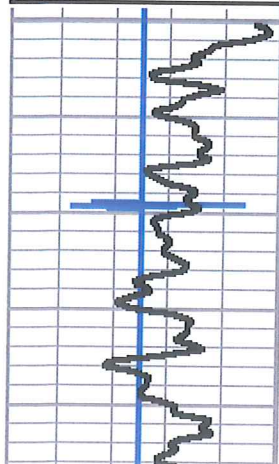
0	AMPS1	150
0	AMPS2	150
0	AMPS3	150
0	AMPS4	150
0	AMPS5	150
0	AMPS6	150
0	AMPS7	150
0	AMPS8	150

200 VDL 1200

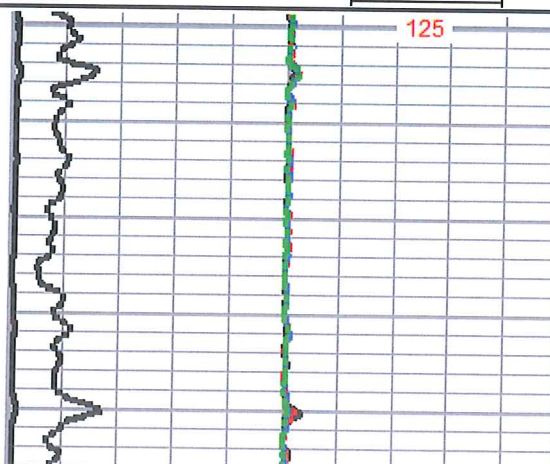
1	Cement Map	8
3		95





TEMP
(degF)




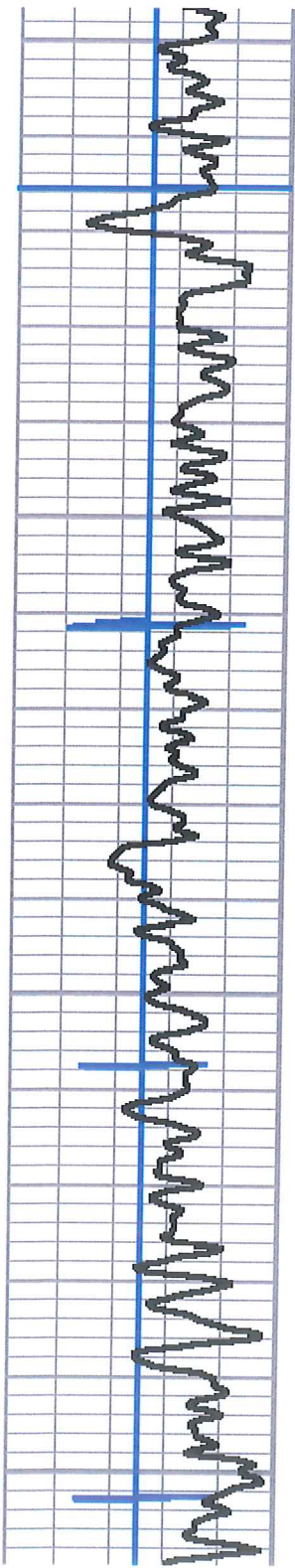


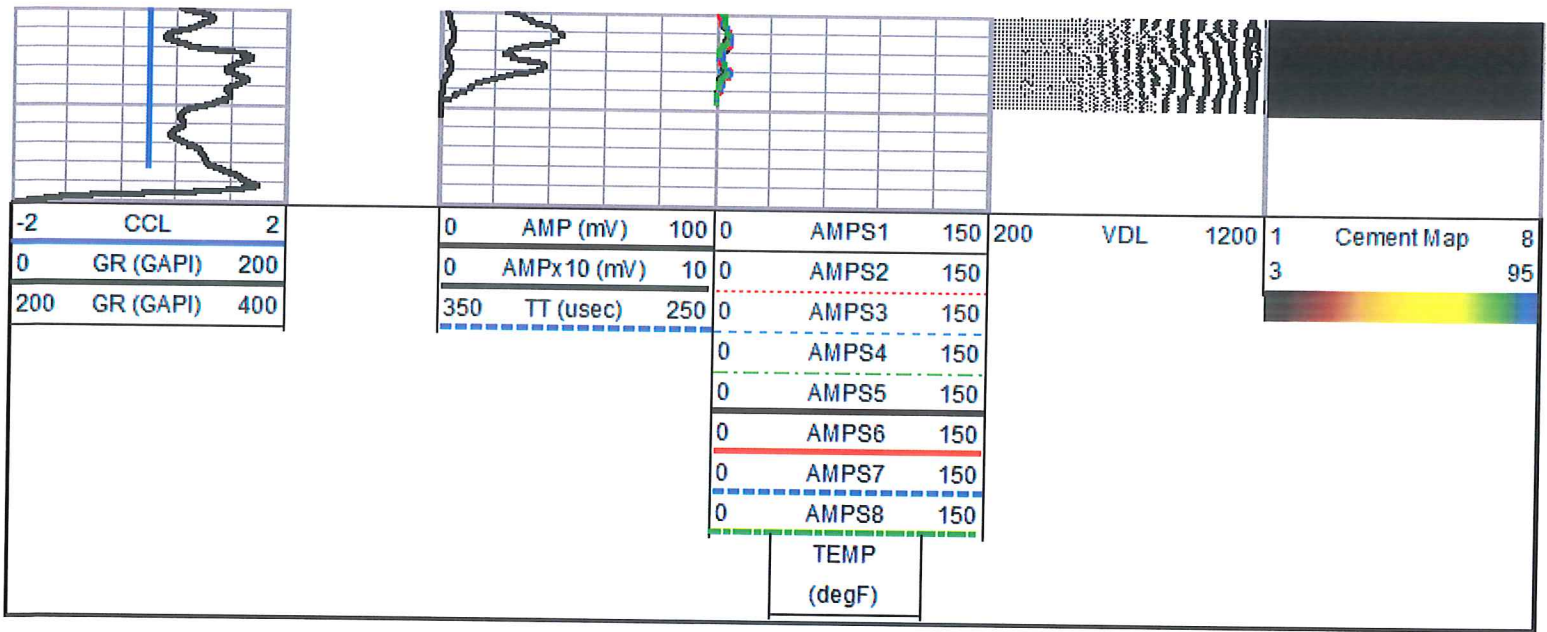
6800



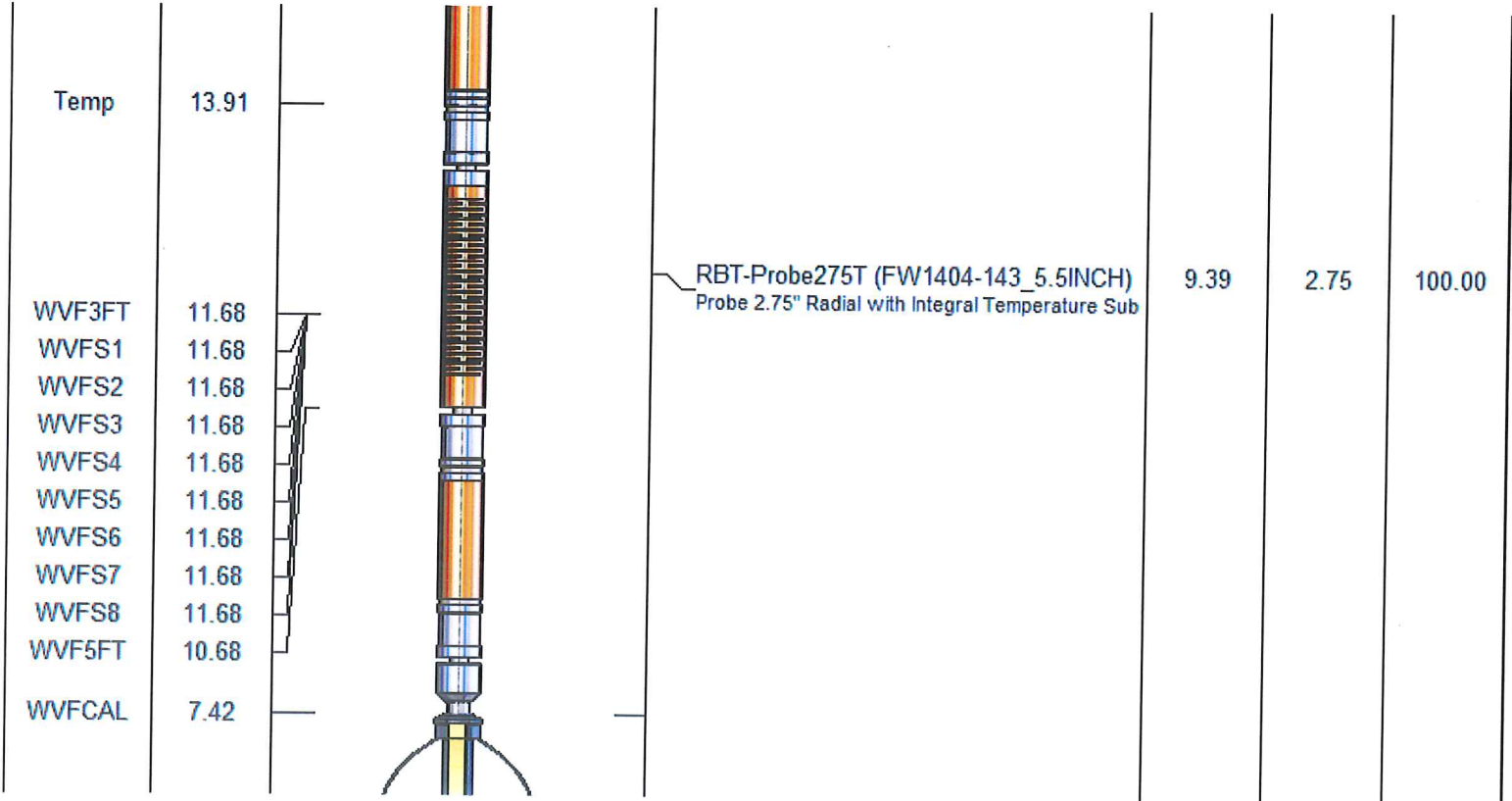
125

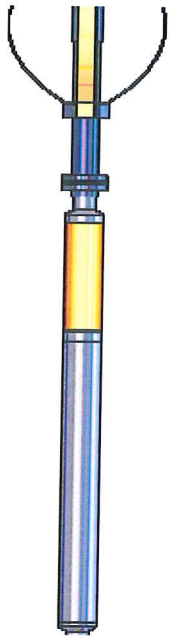






Sensor	Offset (ft)	Schematic	Description	Len (ft)	OD (in)	Wt (lb)
HeadVolt	16.76		PTS275	2.88	2.75	24.00



			PTS275	2.88	2.75	24.00
CCL	3.63					
			GR-Probe (275) Probe 2.75" 4 Channel Pulse	4.54	2.75	30.00
GR	0.89					
Dataset: anne 1h.db: field/well/run1/pass5 Total Length: 19.70 ft Total Weight: 178.00 lb O.D. 2.75 in						