MOUNTAIN STATE WIRELINE

# GAMMA RAY/CCL
# VARIALE DENSITY
# CEMENT BOND
# LOG

Company MOUNTAINEER GAS SERVICES
Well BAPTIST CONV. #6
Field RIPLEY DISTRICT
County JACKSON
State WV

| | |
|---|---|
| Company | MOUNTAINEER GAS SERVICES |
| Well | BAPTIST CONV. #6 |
| Field | RIPLEY DISTRICT |
| County | JACKSON    State WV |

Location: API # : 47-035-02980

SEC N/A TWP N/A RGE N/A

Other Services

| | | | |
|---|---|---|---|
| Permanent Datum | GROUND LEVEL | Elevation | 649' |
| Log Measured From | G.L. | | |
| Drilling Measured From | K.B. | | |

Elevation
K.B. 656'
D.F. 656'
G.L. 649'

| | | | |
|---|---|---|---|
| Date | 9/27/10 | | |
| Run Number | ONE | | |
| Depth Driller | 4637' | | |
| Depth Logger | 4633' | | |
| Bottom Logged Interval | 4630' | | |
| Top Log Interval | 1400' | | |
| Open Hole Size | 6.375" | | |
| Type Fluid | H2O/ACID | | |
| Density / Viscosity | N/A | | |
| Max. Recorded Temp. | N/A | | |
| Estimated Cement Top | 1648' | | |
| Time Well Ready | N/A | | |
| Time Logger on Bottom | N/A | | |
| Equipment Number | 1 | | |
| Location | SISSONVILLE.WV | | |
| Recorded By | M. ABSHIRE | | |
| Witnessed By | G. LAWSON | | |

| Borehole Record | | | | Tubing Record | | | |
|---|---|---|---|---|---|---|---|
| Run Number | Bit | From | To | Size | Weight | From | To |
| ONE | 6.375" | 2025' | 4637' | | | | |
| | | | | | | | |
| | | | | | | | |
| | | | | | | | |

| Casing Record | Size | Wgt/Ft | Top | Bottom |
|---|---|---|---|---|
| Surface String | 7" | 17# | SURF | 2025' |
| Prot. String | | | | |
| Production String | 4.50" | 10.5# | SURF | 4633' |
| Liner | | | | |
| | | | | |

<<< Fold Here >>>

All interpretations are opinions based on inferences from electrical or other measurements and we cannot and do not guarantee the accuracy or correctness of any interpretation, and we shall not, except in the case of gross or willful negligence on our part, be liable or responsible for any loss, costs, damages, or expenses incurred or sustained by anyone resulting from any interpretation made by any of our officers, agents or employees. These interpretations are also subject to our general terms and conditions set out in our current Price Schedule.

Comments

THANK YOU FOR CHOOSING MOUNTAIN STATE WIRELINE!!!

| | |
|---|---|
| Database File: | mountaineer.db |
| Dataset Pathname: | baptist6/run1/pass1 |
| Presentation Format: | cbl_dr |
| Dataset Creation: | Mon Sep 27 08:00:32 2010 by Log Std Casedhole 07122 |
| Charted by: | Depth in Feet scaled 1:240 |

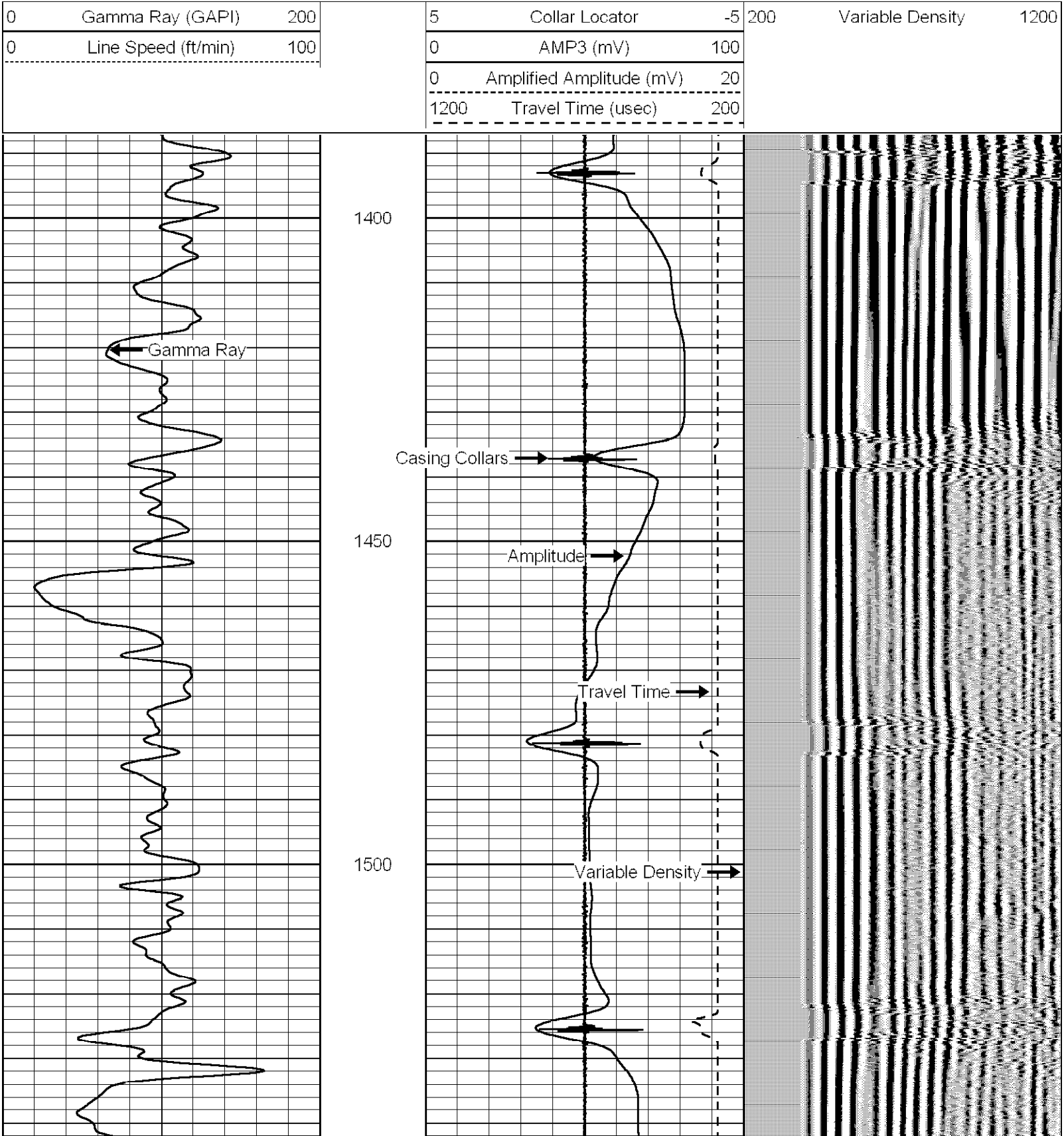

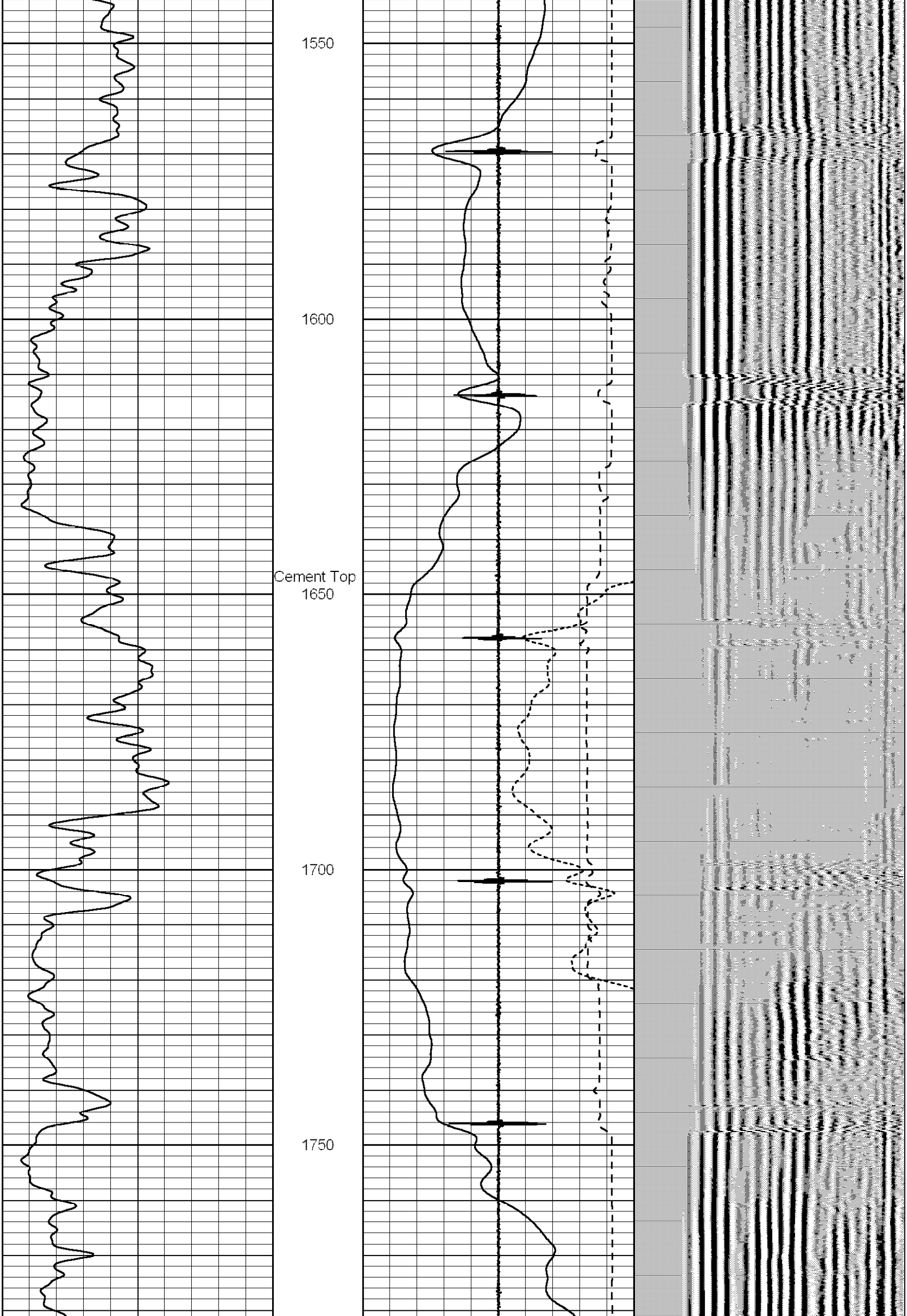

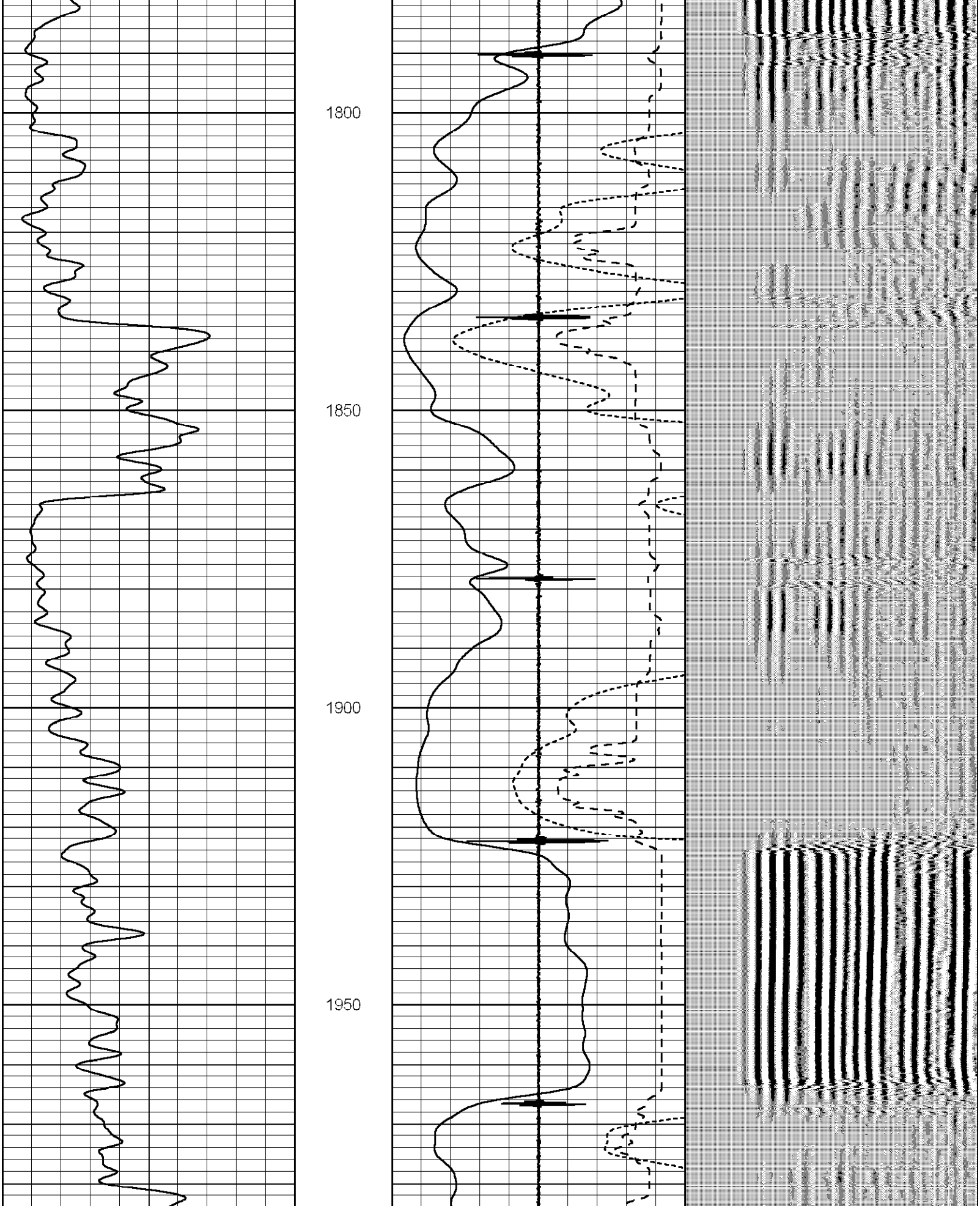

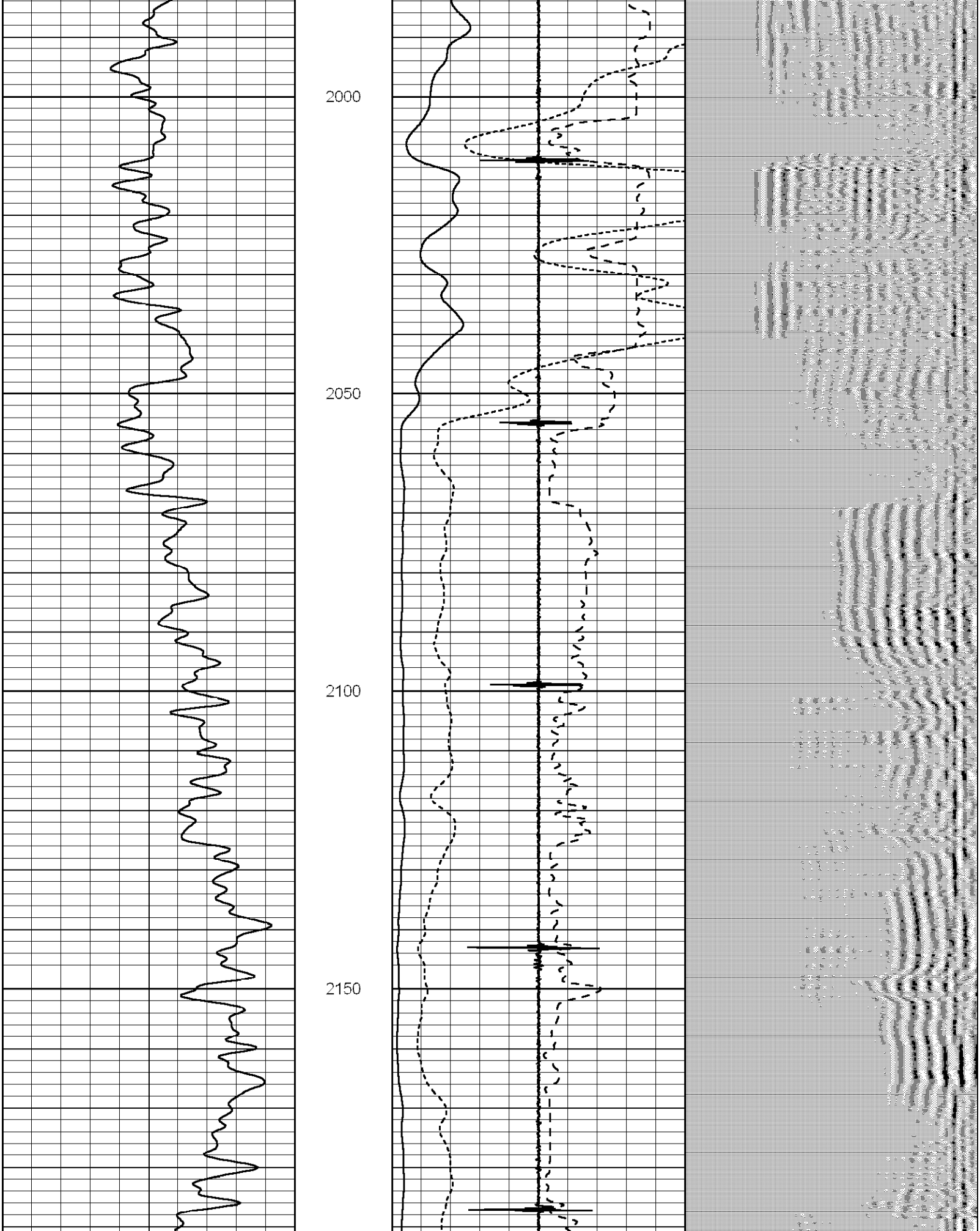

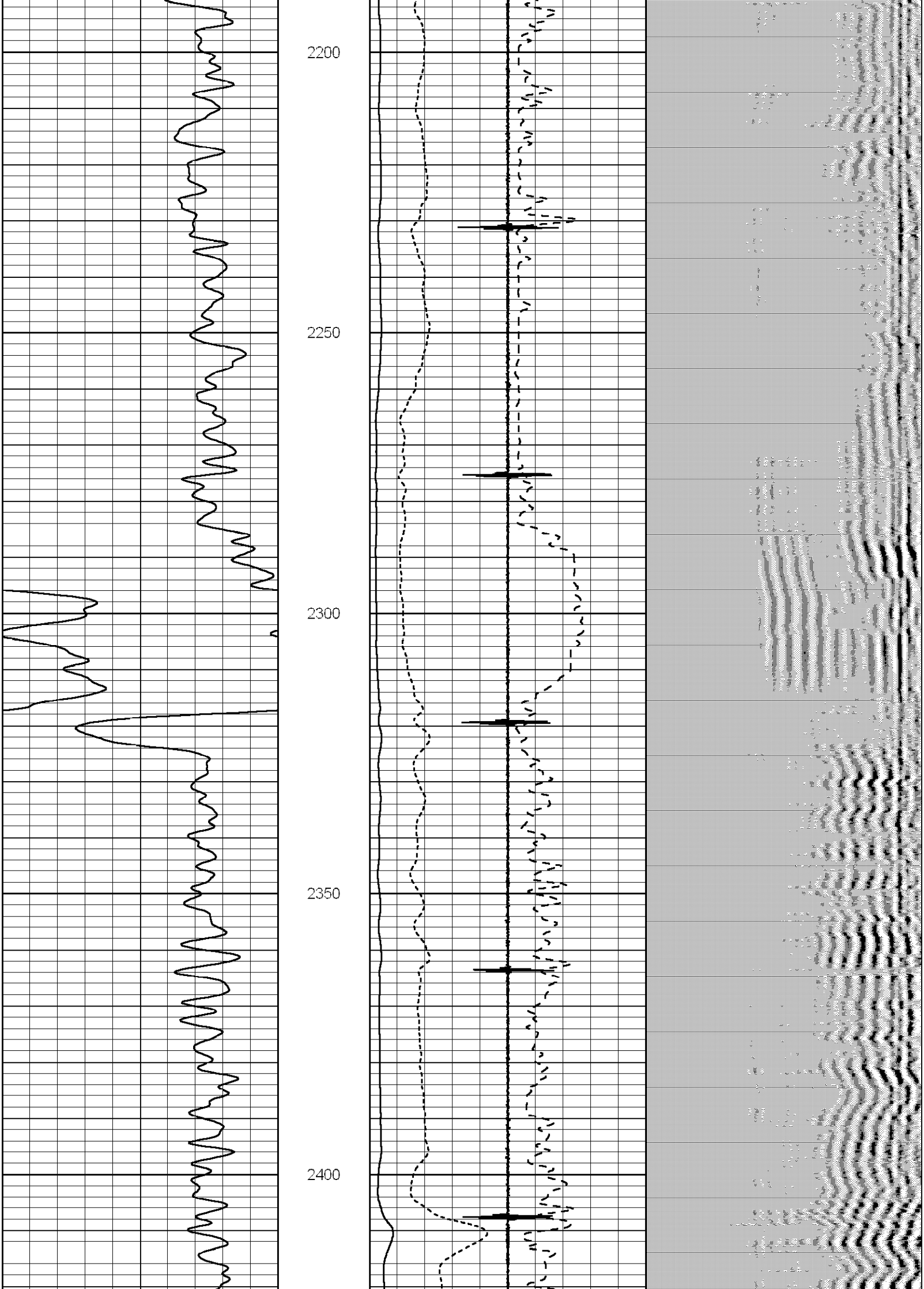

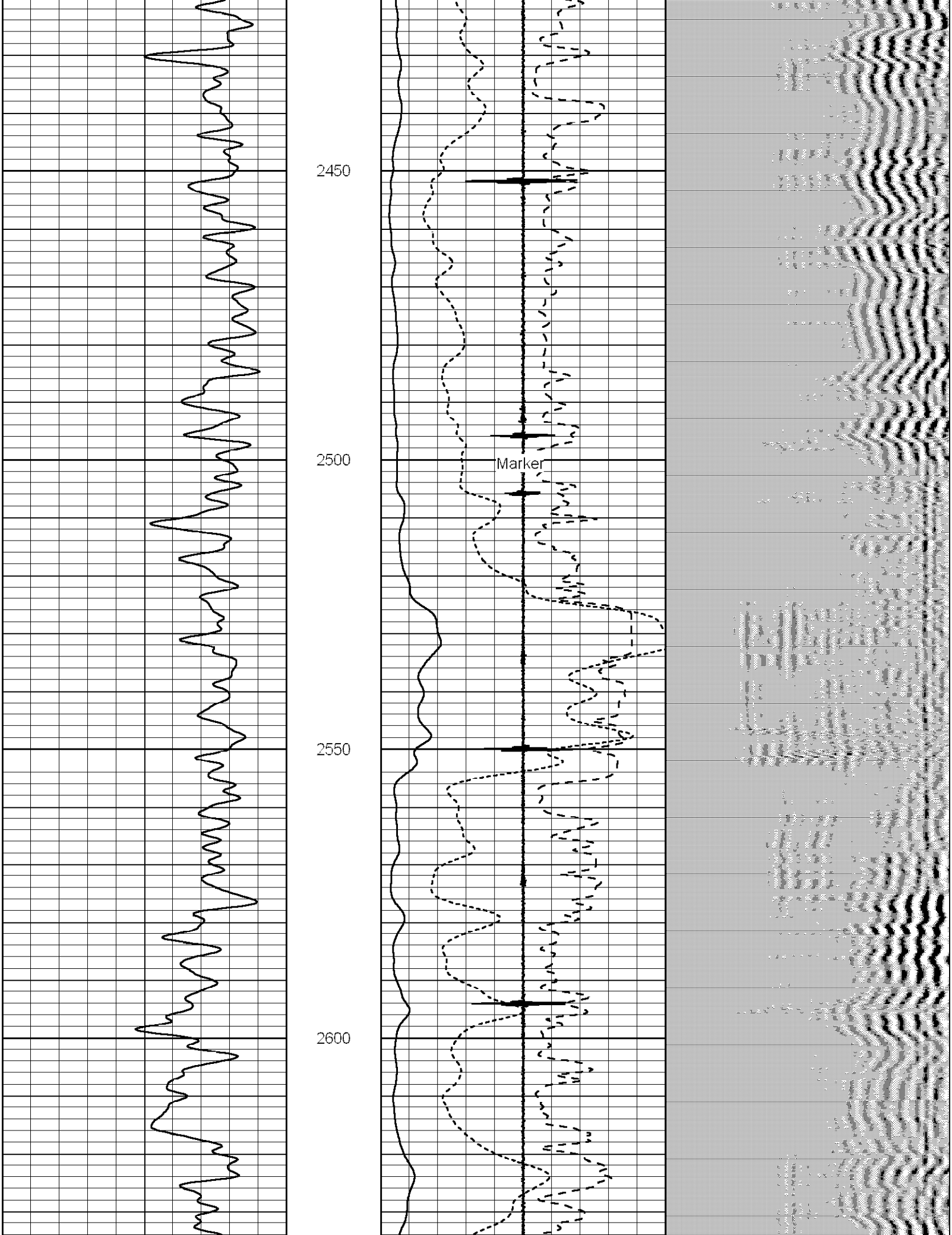

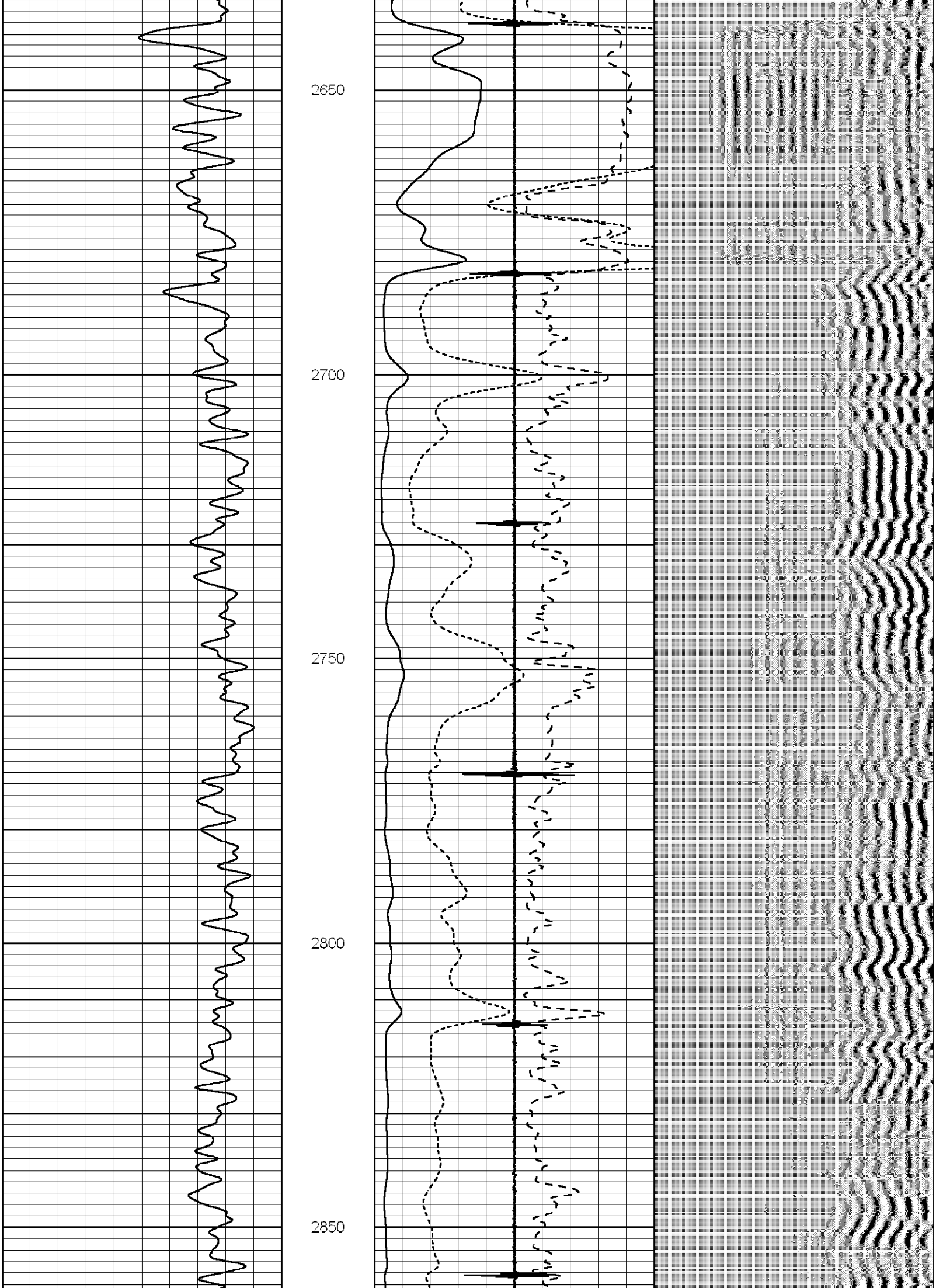

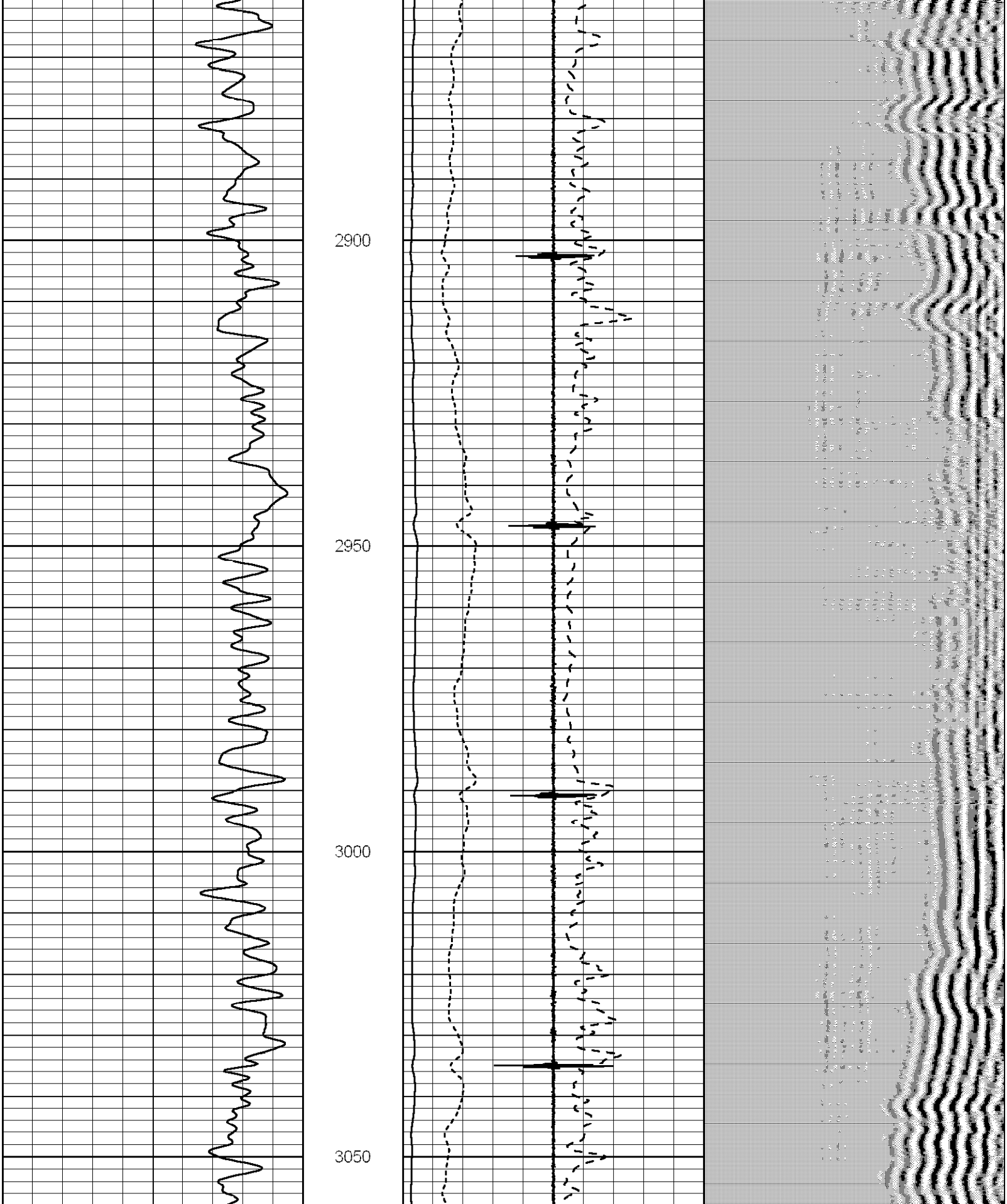

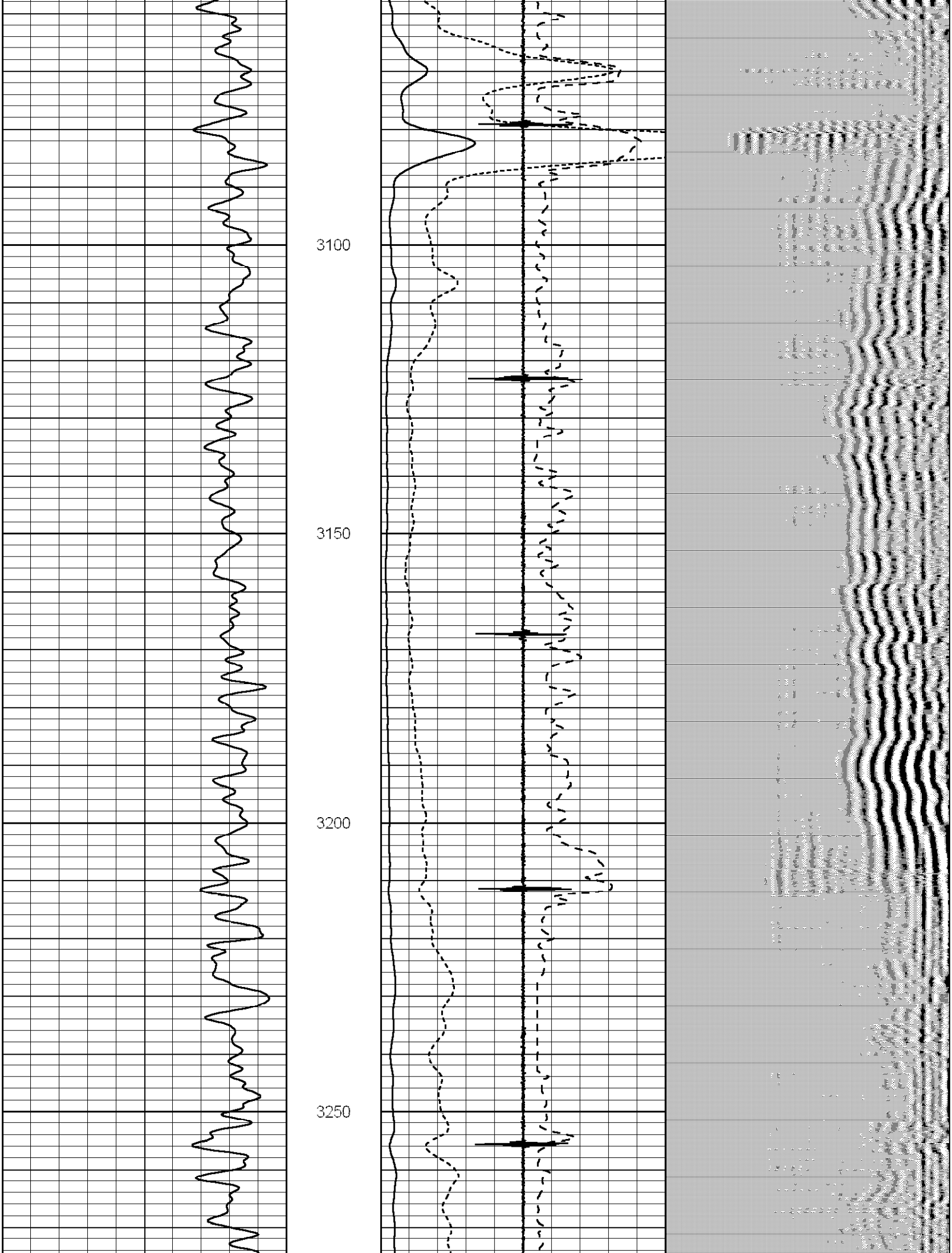

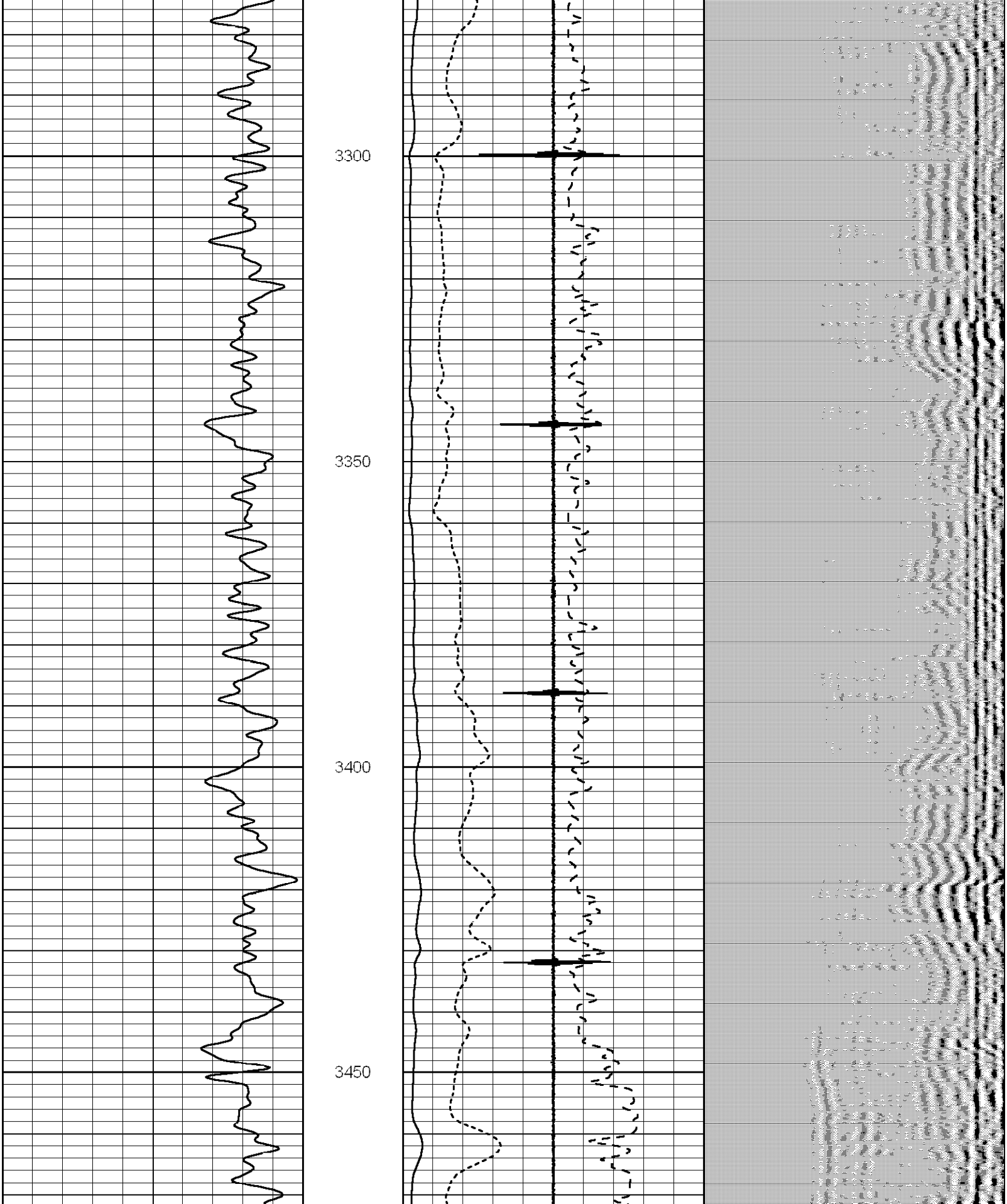

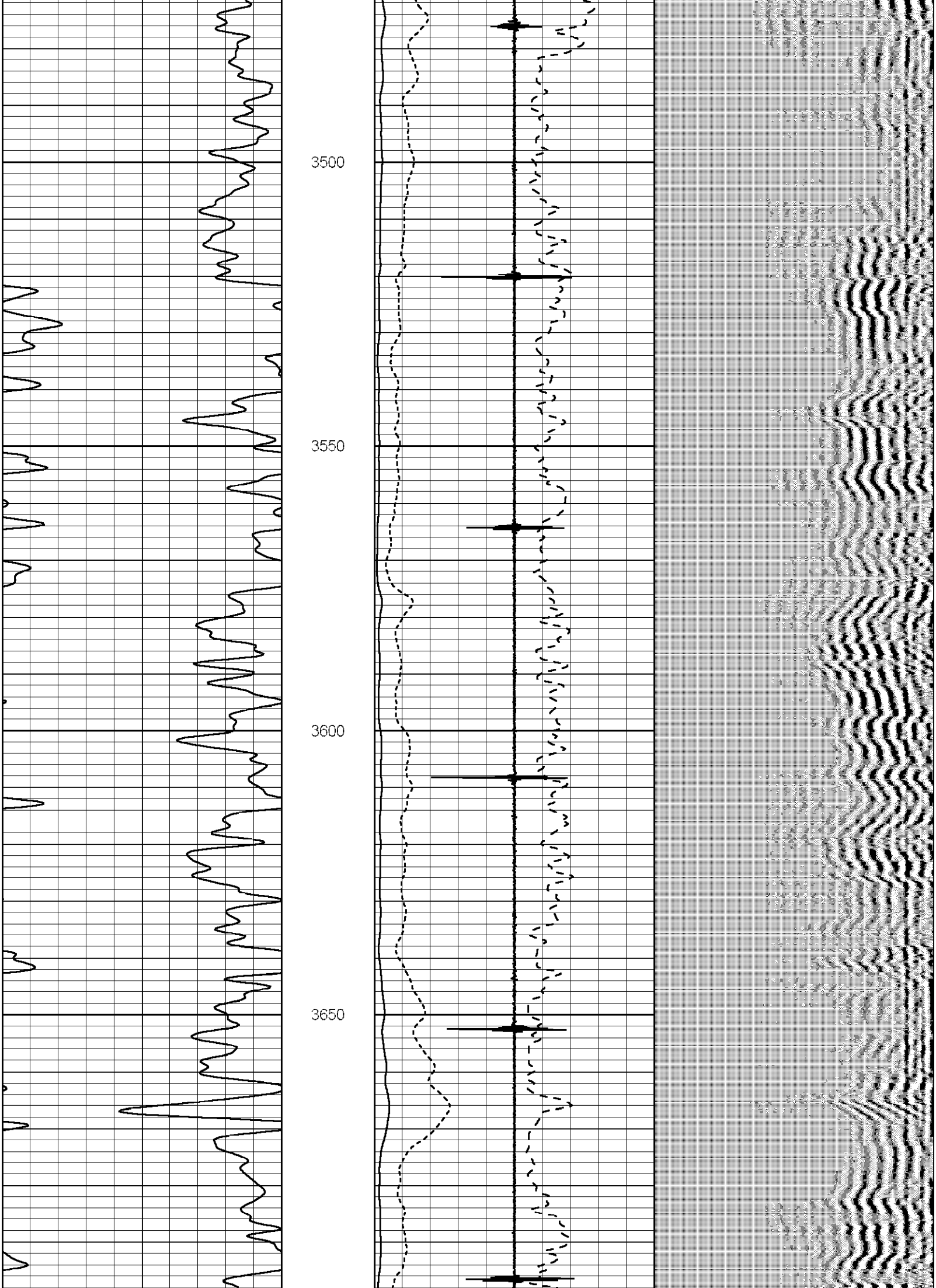

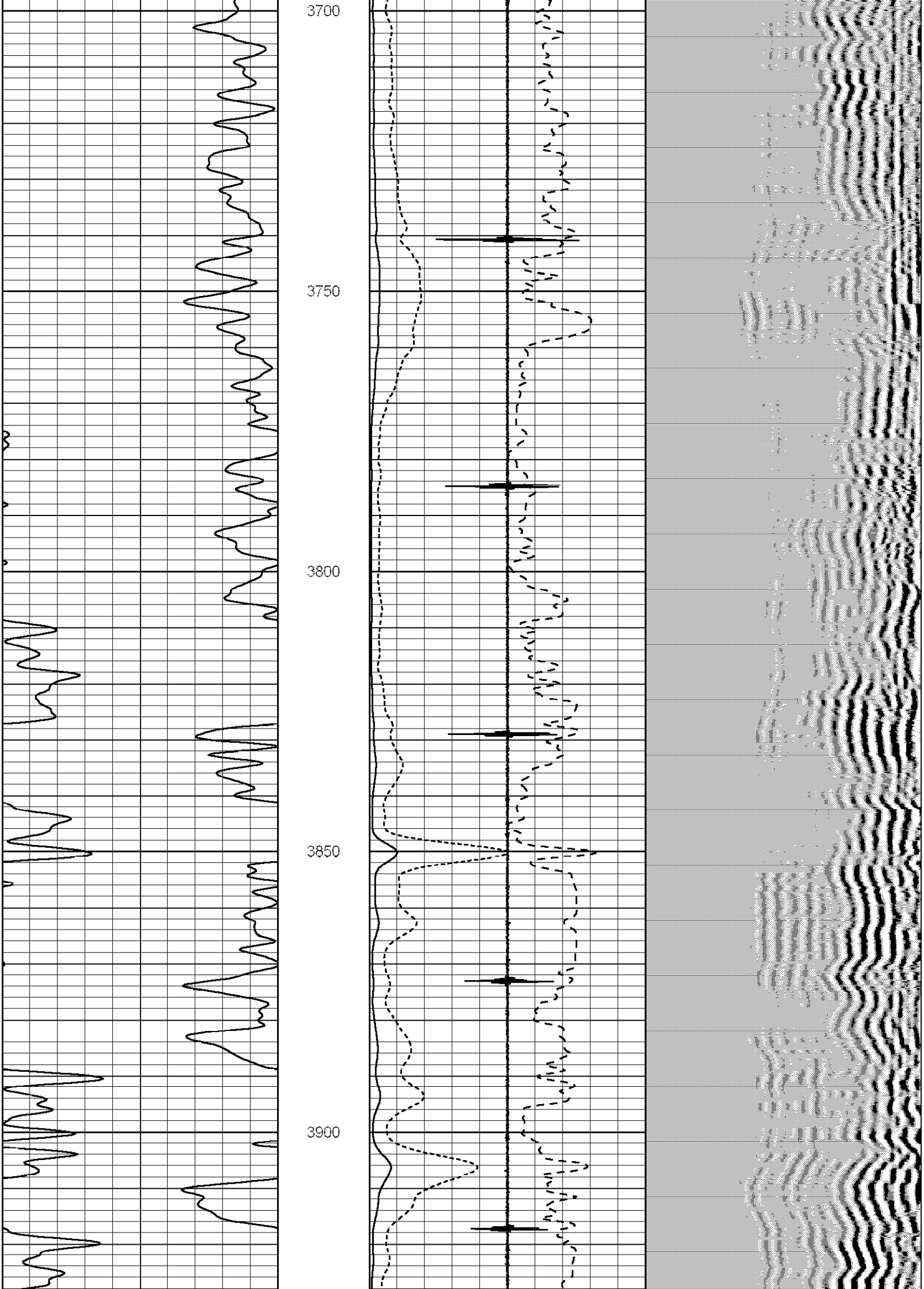

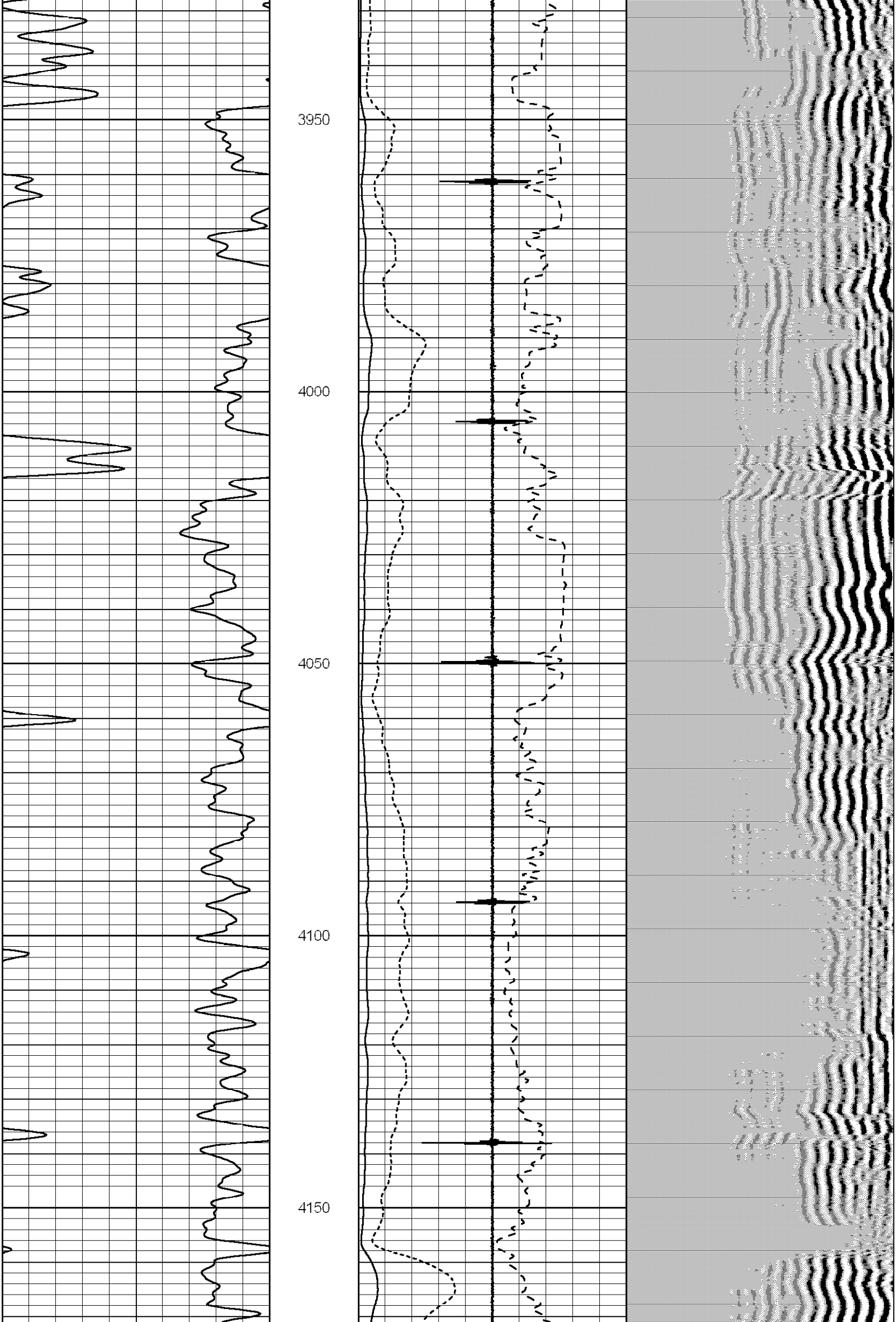

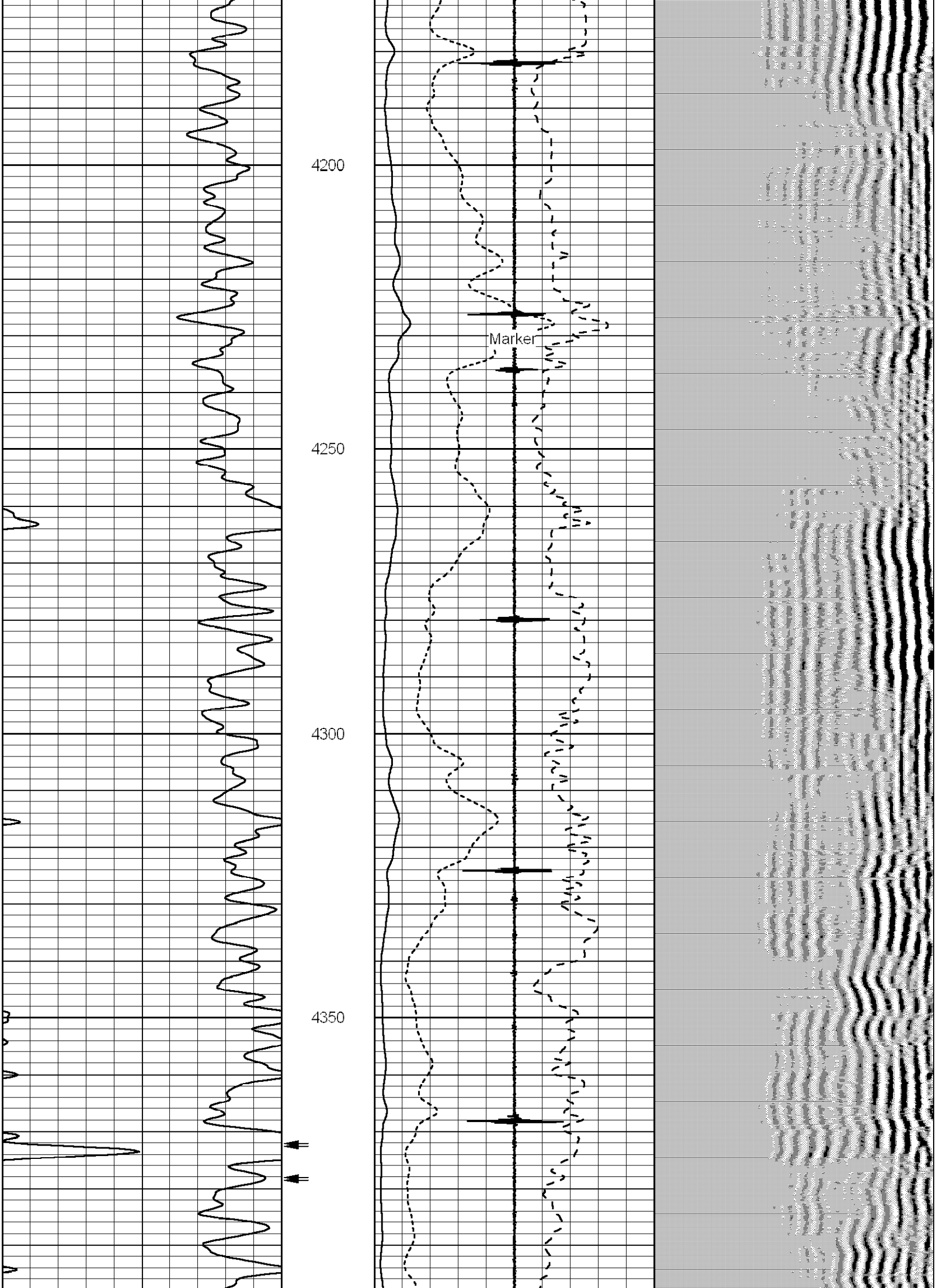

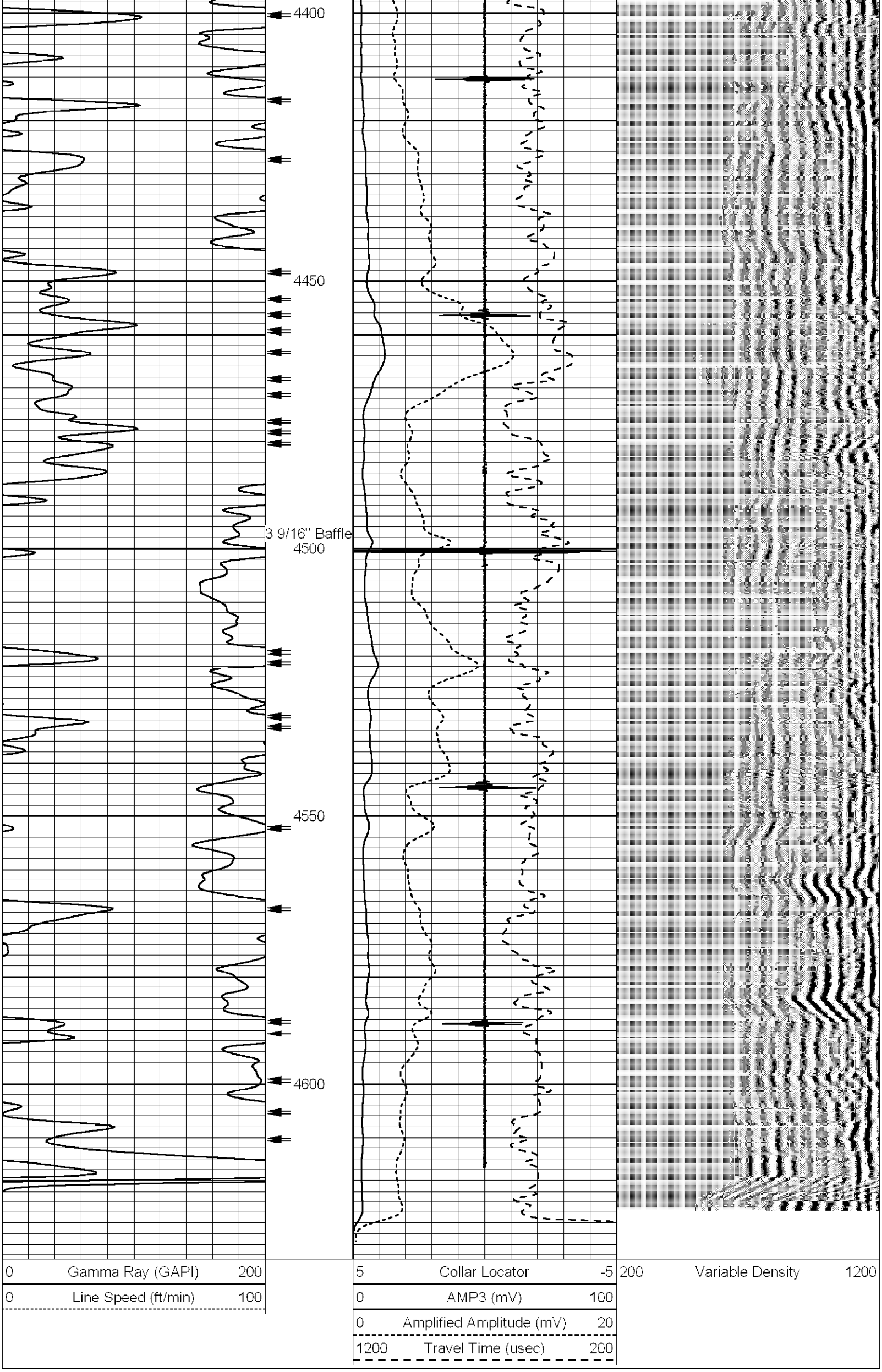
4400
4450
3 9/16" Baffle
4500
4550
4600
0 Gamma Ray (GAPI) 200
0 Line Speed (ft/min) 100
5 Collar Locator -5
0 AMP3 (mV) 100
0 Amplified Amplitude (mV) 20
1200 Travel Time (usec) 200
200 Variable Density 1200