MOUNTAIN STATE
WIRELINE

GAMMA RAY/CCL
VARIALE DENSITY
CEMENT BOND
LOG

Company MOUNTAINEER GAS SERVICES
Well DONNIE JORDAN #1
Field WINFIELD QUADRANDLE
County PUTNAM
State WV

Company MOUNTAINEER GAS SERVICES
Well DONNIE JORDAN #1
Field WINFIELD QUADRANDLE
County PUTNAM State WV

Location: API # : 47-079-01504

SEC N/A TWP N/A RGE N/A

Other Services

Permanent Datum	GROUND LEVEL	Elevation	908'
Log Measured From	K.B.		
Drilling Measured From	K.B.		

Elevation
K.B. 916'
D.F. 913'
G.L. 908'

Date	7-23-10		
Run Number	ONE		
Depth Driller	4692'		
Depth Logger	4688'		
Bottom Logged Interval	4685'		
Top Log Interval	1700'		
Open Hole Size	6.375"		
Type Fluid	H2O/ACID		
Density / Viscosity	N/A		
Max. Recorded Temp.	N/A		
Estimated Cement Top	2012'		
Time Well Ready	N/A		
Time Logger on Bottom	N/A		
Equipment Number	1		
Location	SISSONVILLE.WV		
Recorded By	M. ABSHIRE		
Witnessed By	G. LAWSON		

Borehole Record				Tubing Record			
Run Number	Bit	From	To	Size	Weight	From	To
ONE	6.375"	2703'	4692'				

Casing Record	Size	Wgt/Ft	Top	Bottom
Surface String	7"	17#	SURF	2703'
Prot. String				
Production String	4.50"	10.5#	SURF	4688'
Liner				

<<< Fold Here >>>

All interpretations are opinions based on inferences from electrical or other measurements and we cannot and do not guarantee the accuracy or correctness of any interpretation, and we shall not, except in the case of gross or willful negligence on our part, be liable or responsible for any loss, costs, damages, or expenses incurred or sustained by anyone resulting from any interpretation made by any of our officers, agents or employees. These interpretations are also subject to our general terms and conditions set out in our current Price Schedule.

Comments

THANK YOU FOR CHOOSING MOUNTAIN STATE WIRELINE!!!

Database File: mountaineer.db
Dataset Pathname: jorden1/run1/pass1
Presentation Format: cbl_dr
Dataset Creation: Fri Jul 23 08:31:33 2010 by Log Std Casedhole 07122
Charted by: Depth in Feet scaled 1:240

0 Gamma Ray (GAPI) 200
0 Line Speed (ft/min) 100

5 Collar Locator -5
0 AMP3 (mV) 100
0 Amplified Amplitude (mV) 20
1200 Travel Time (usec) 200

200 Variable Density 1200

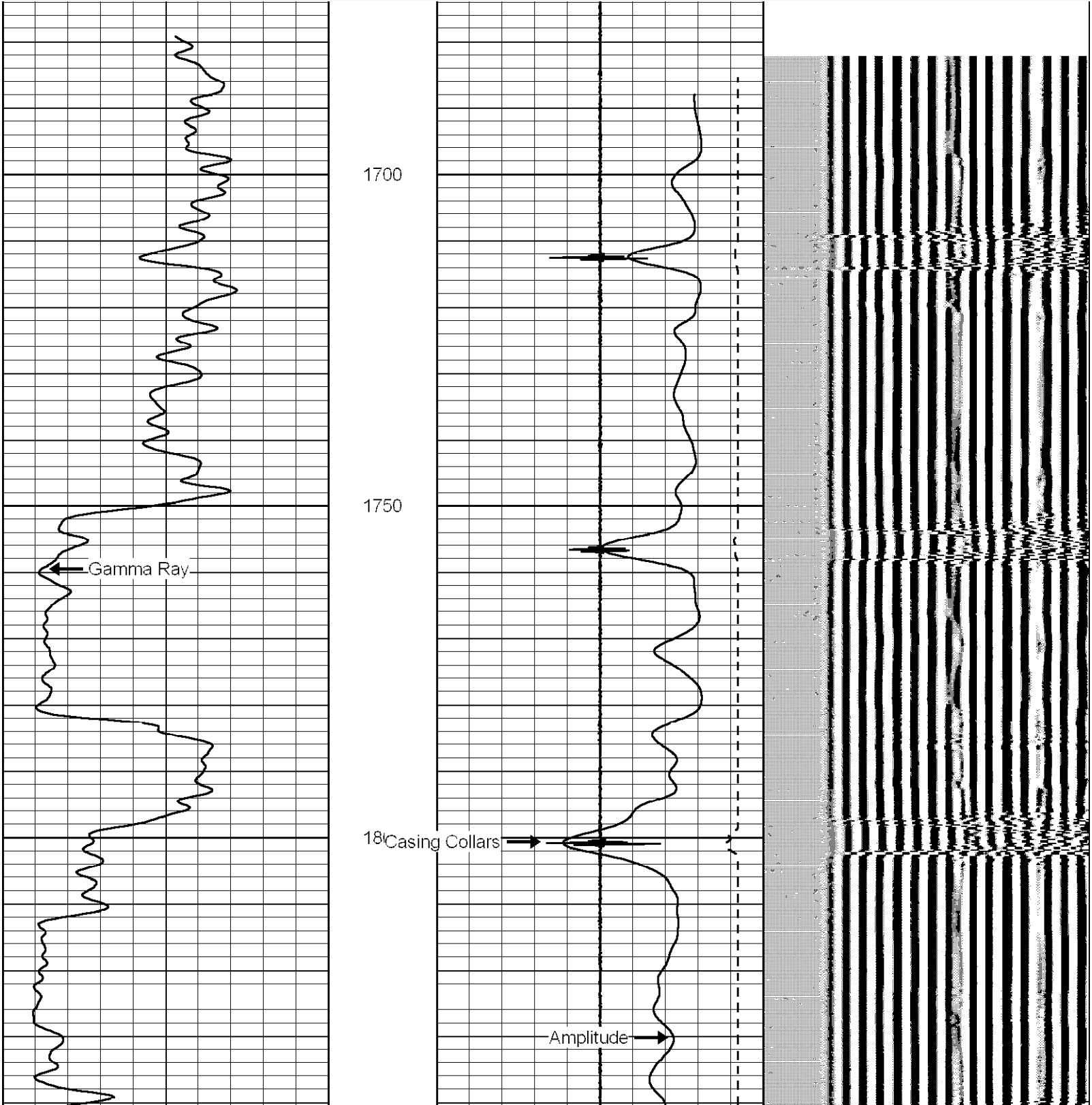

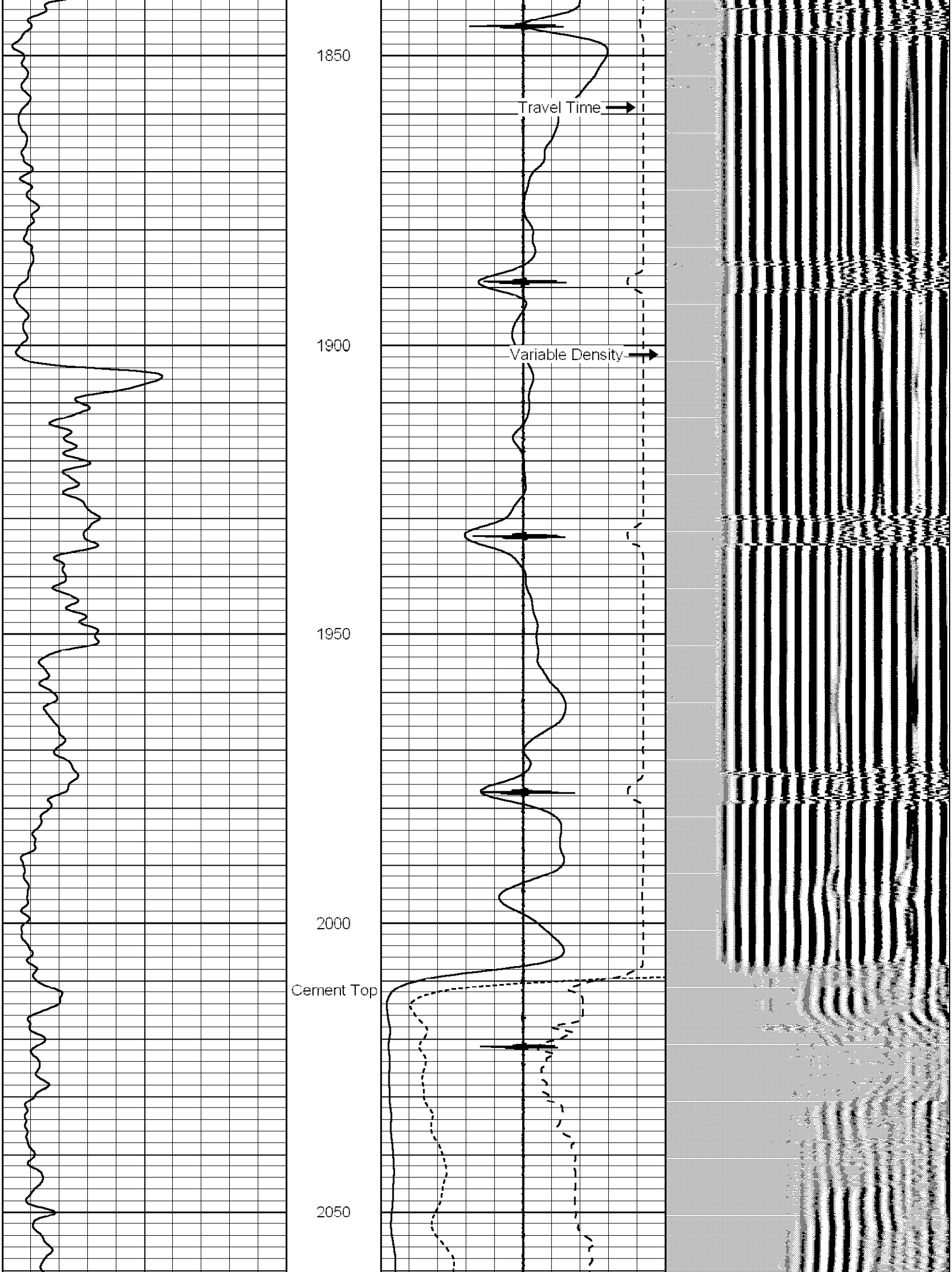

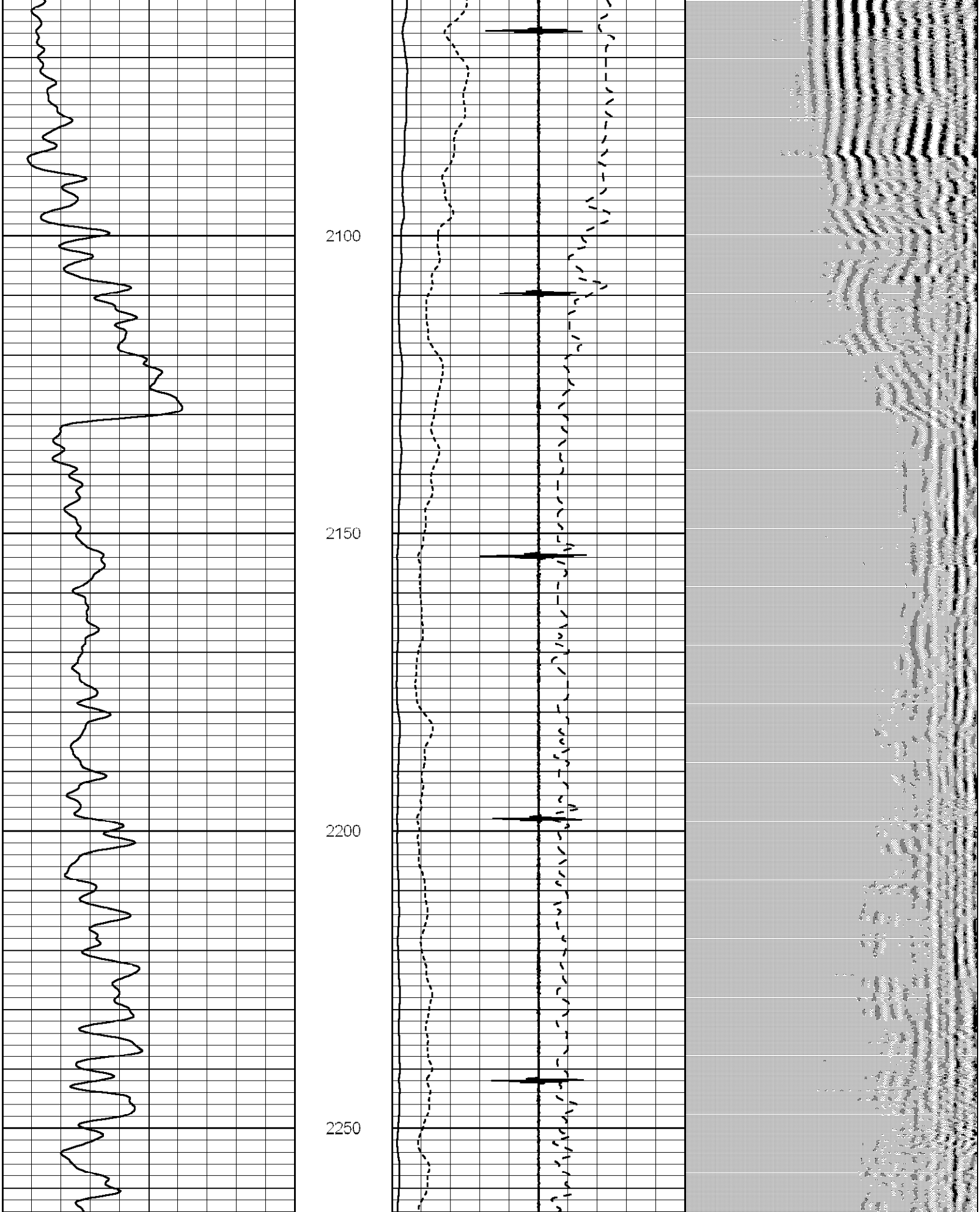

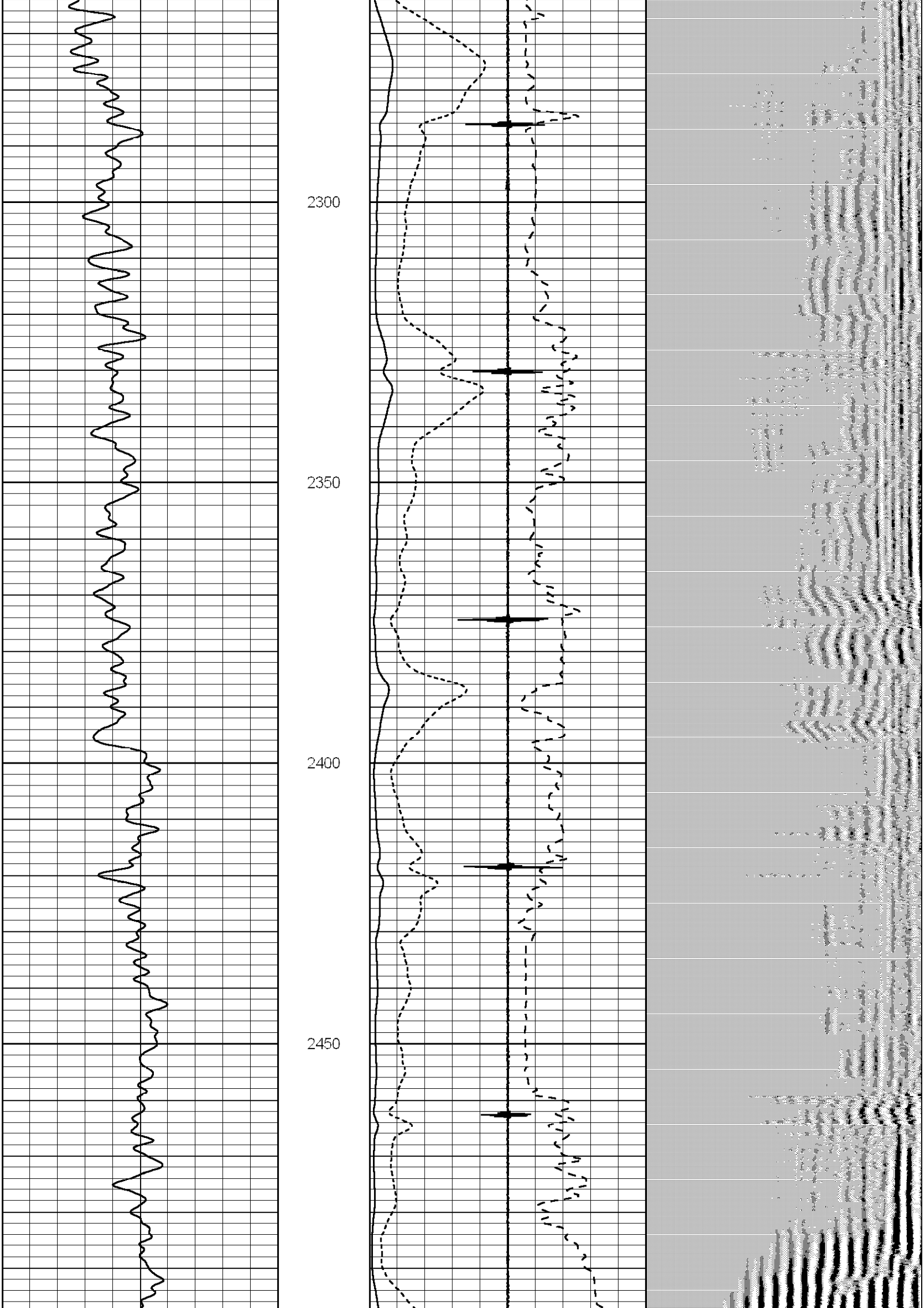

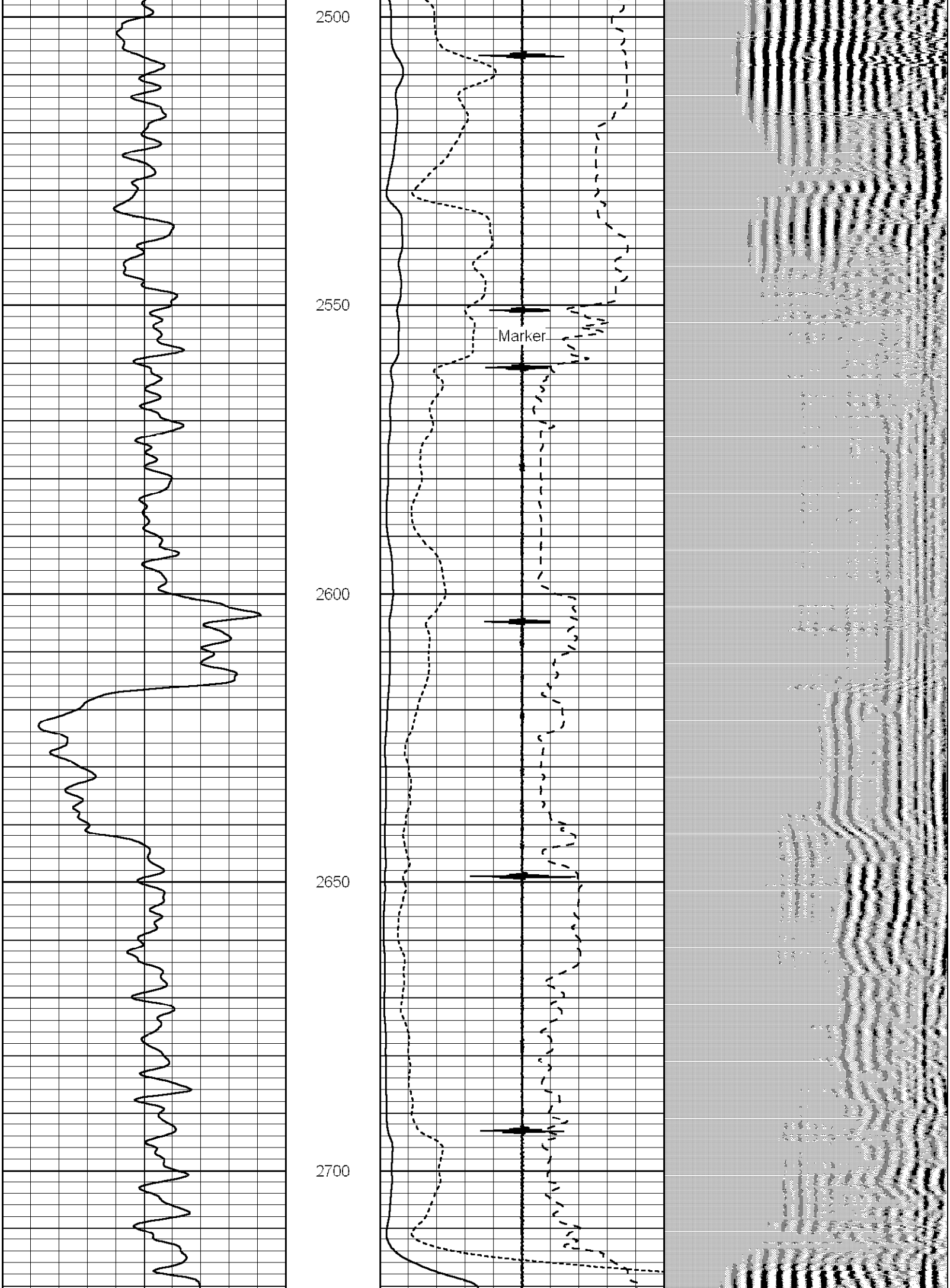

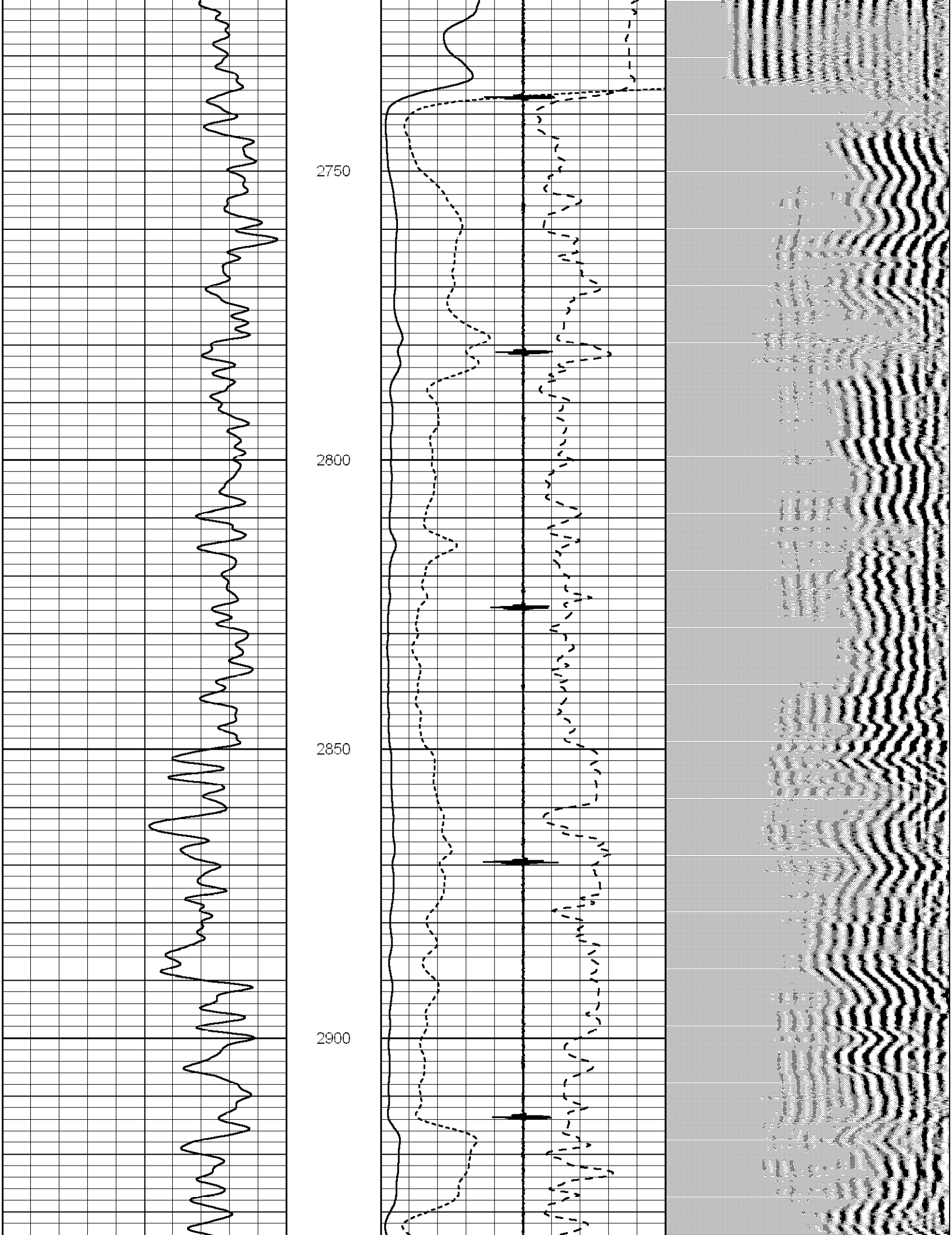

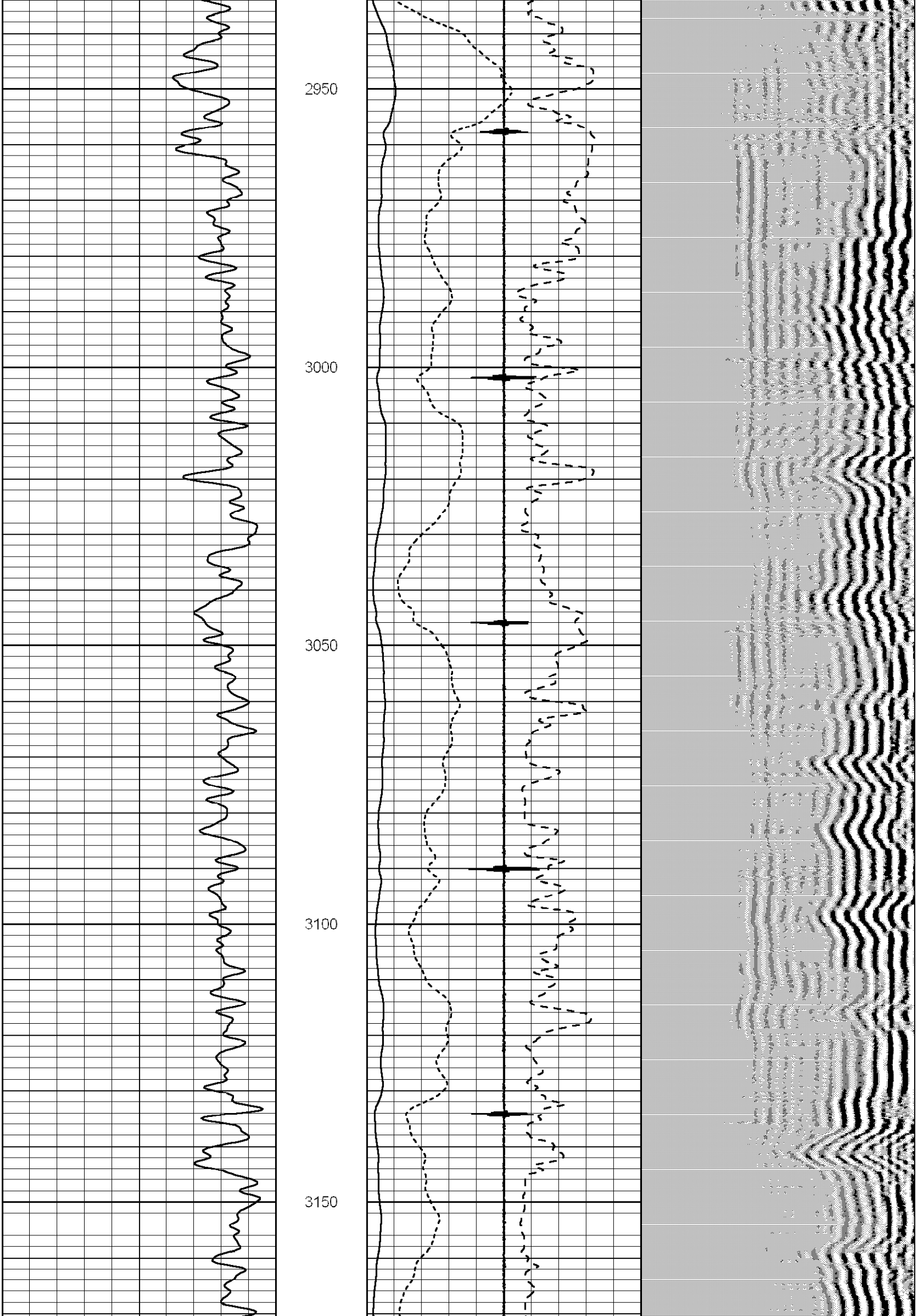

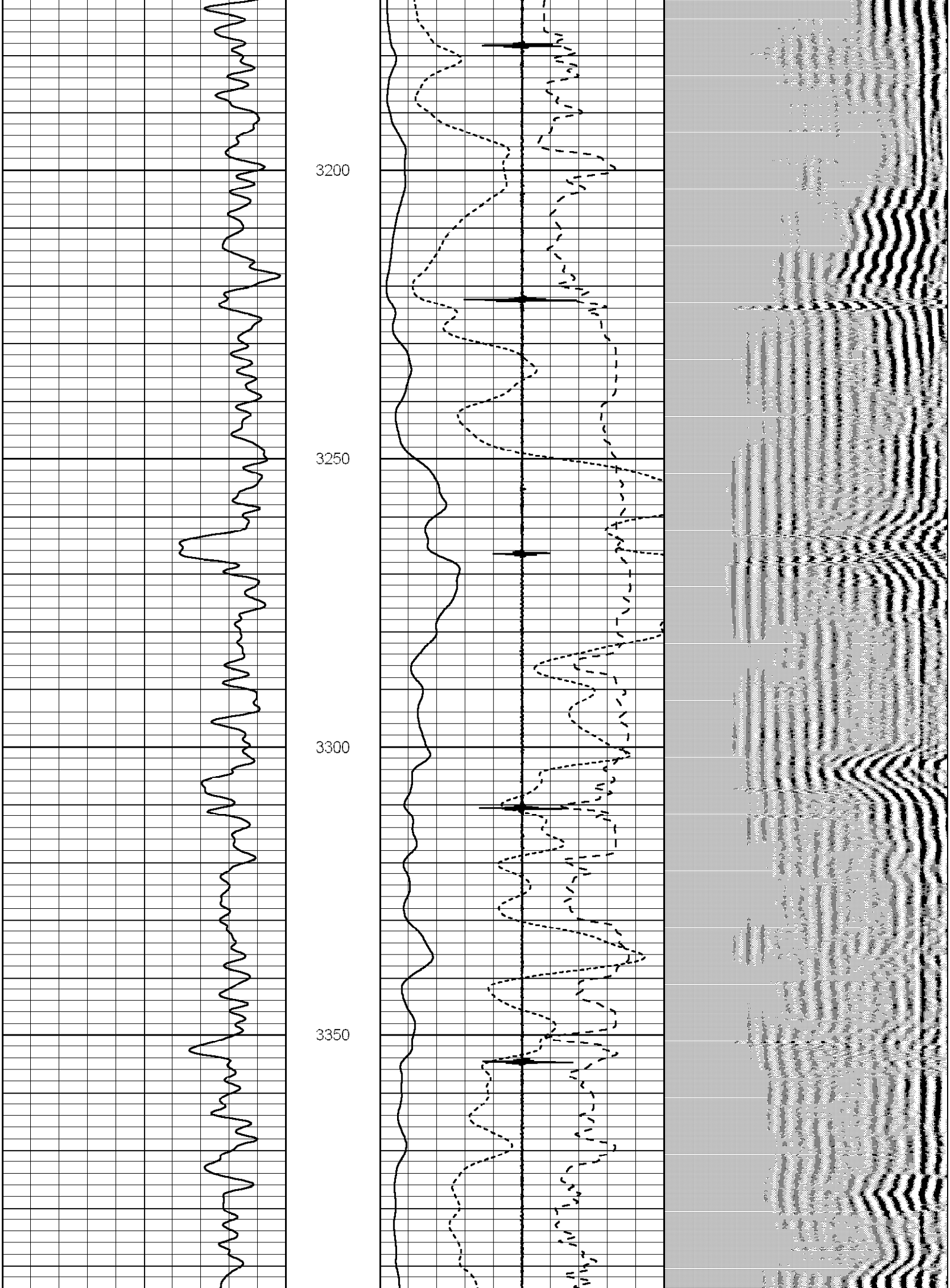

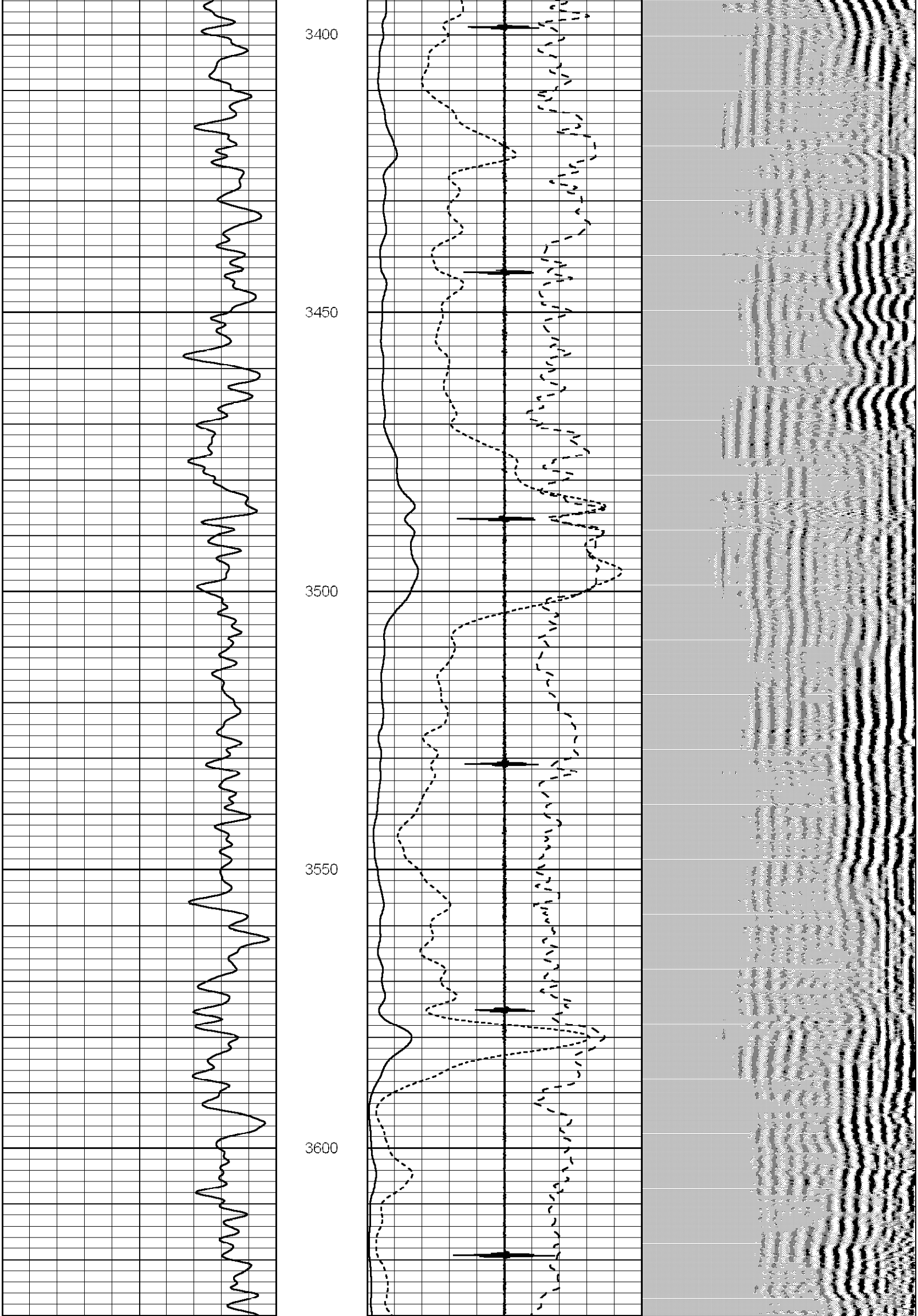

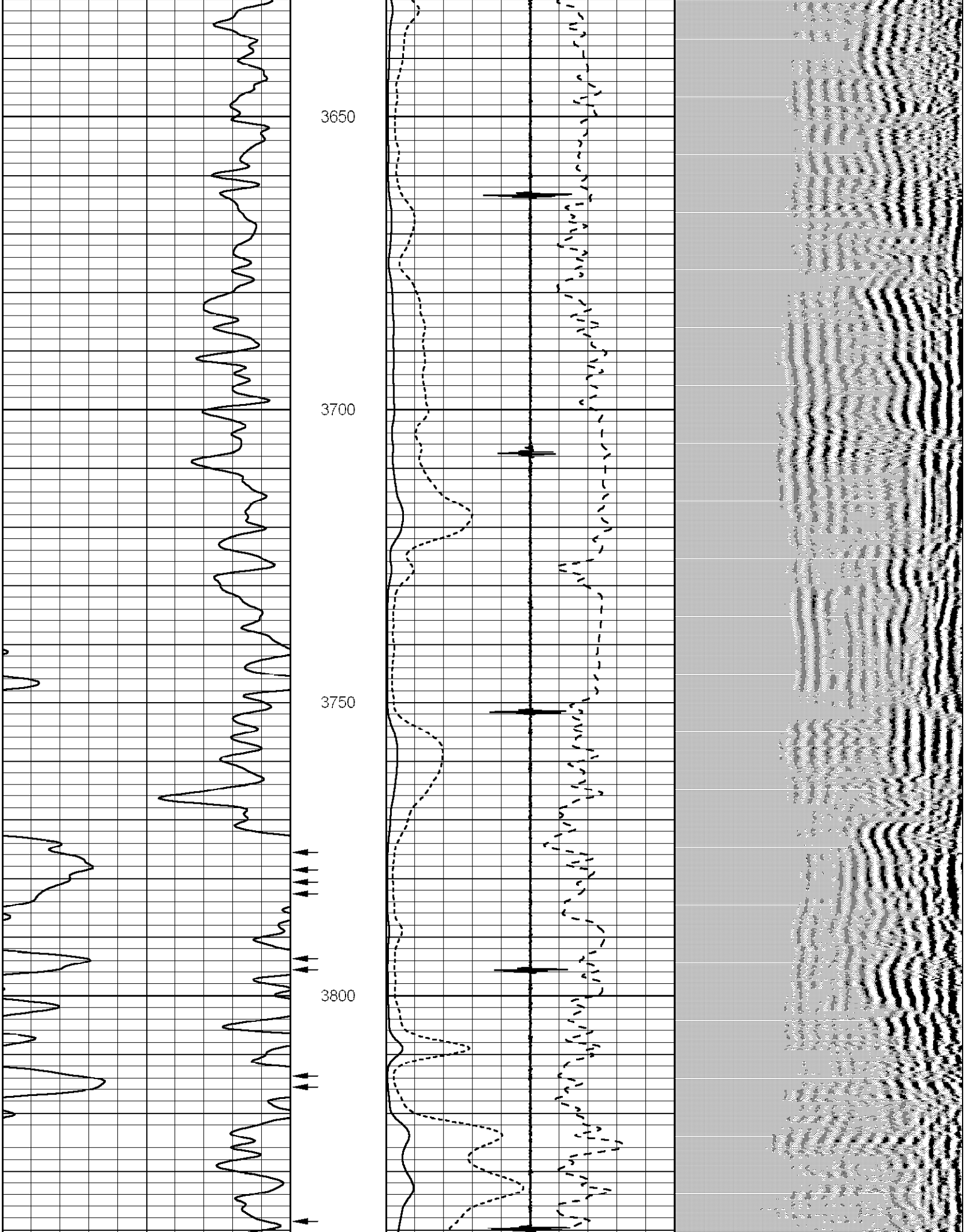

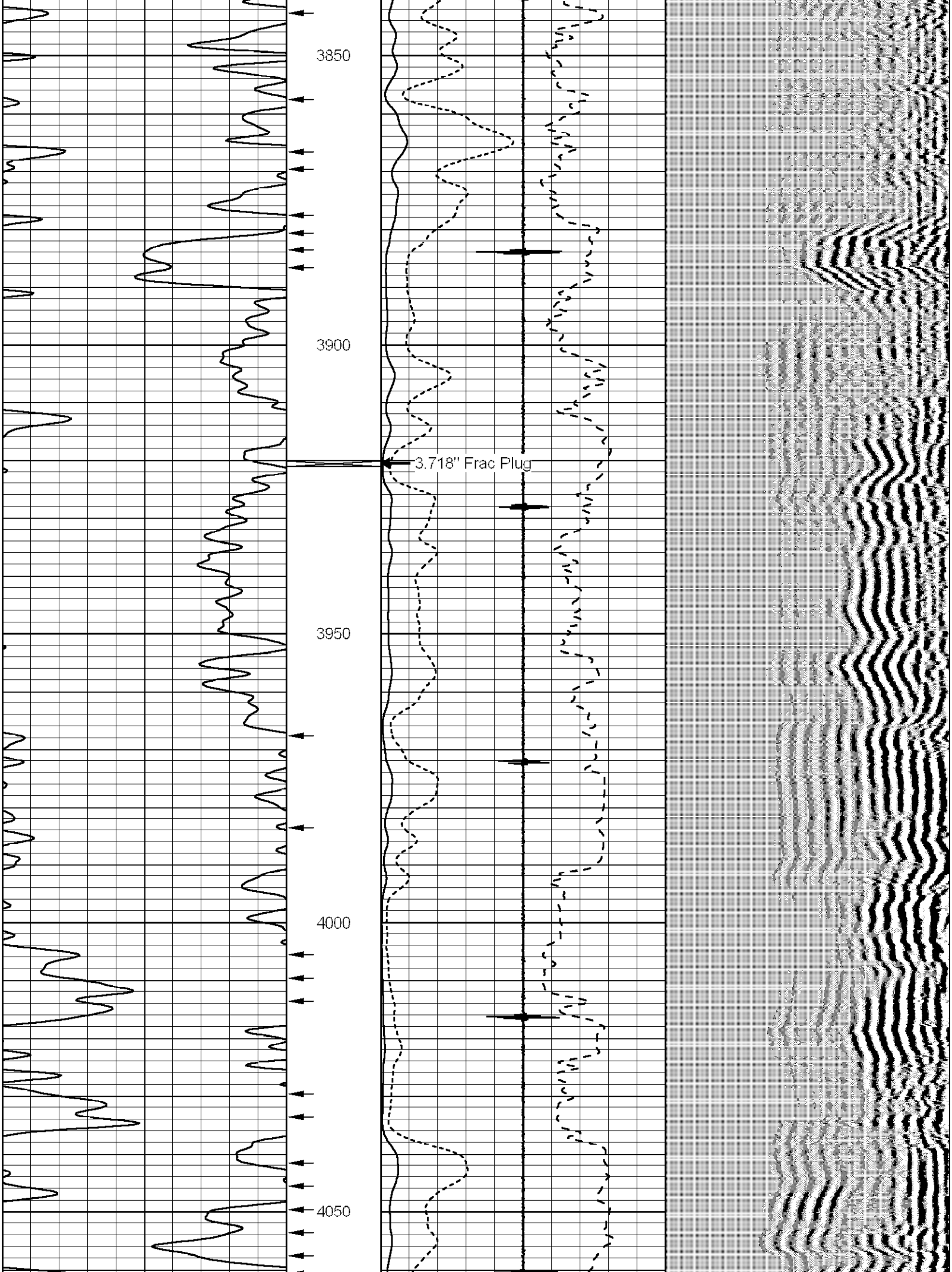

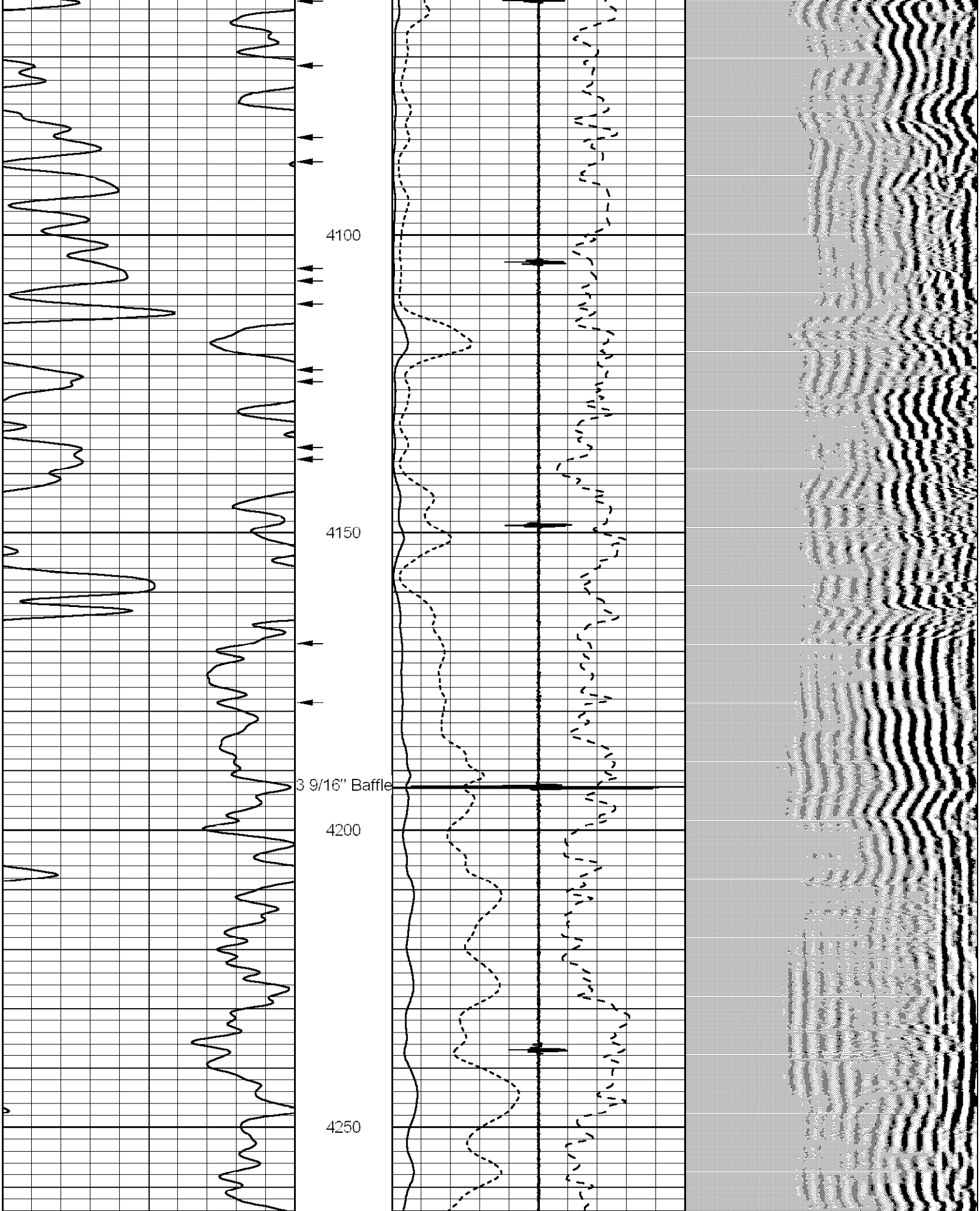

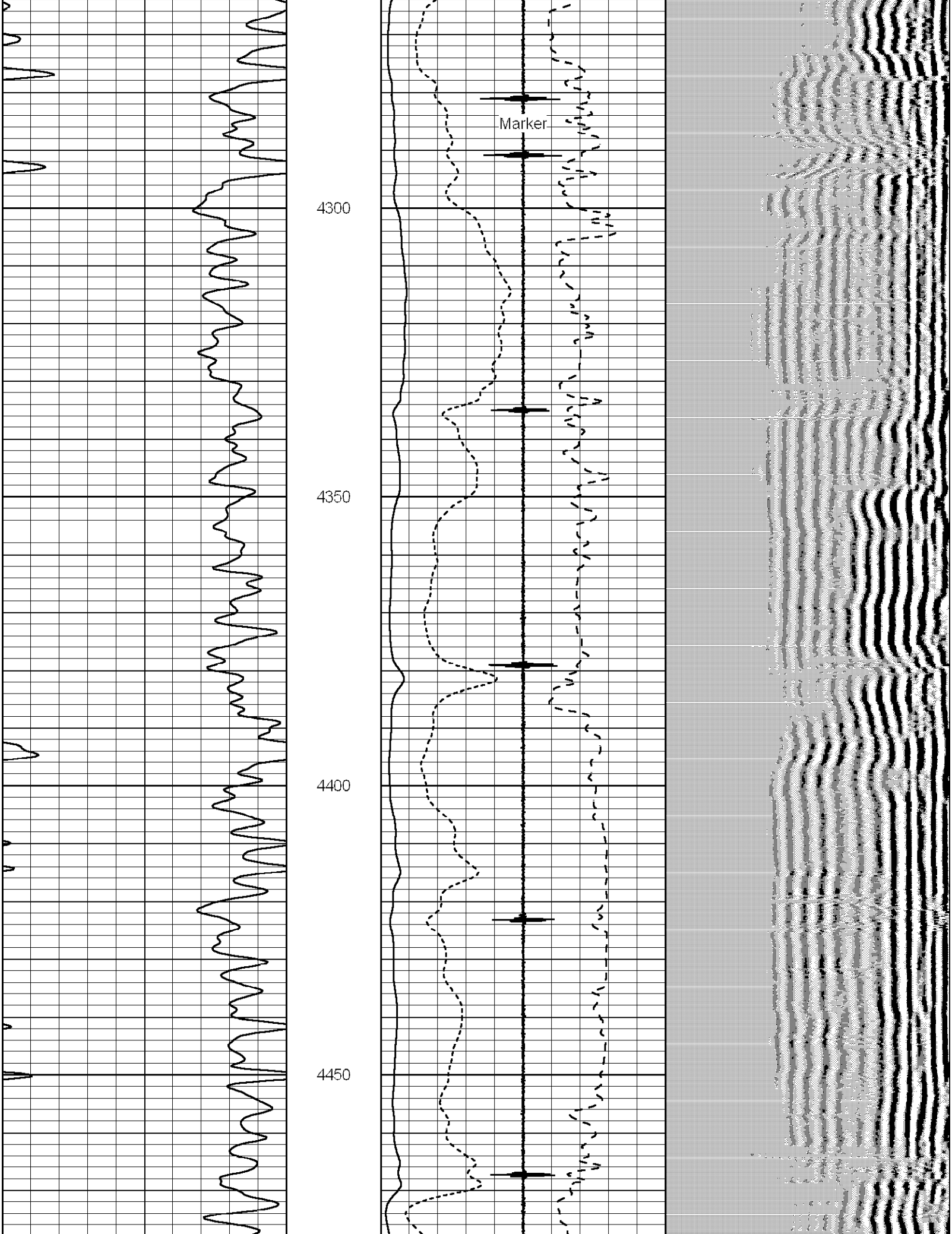

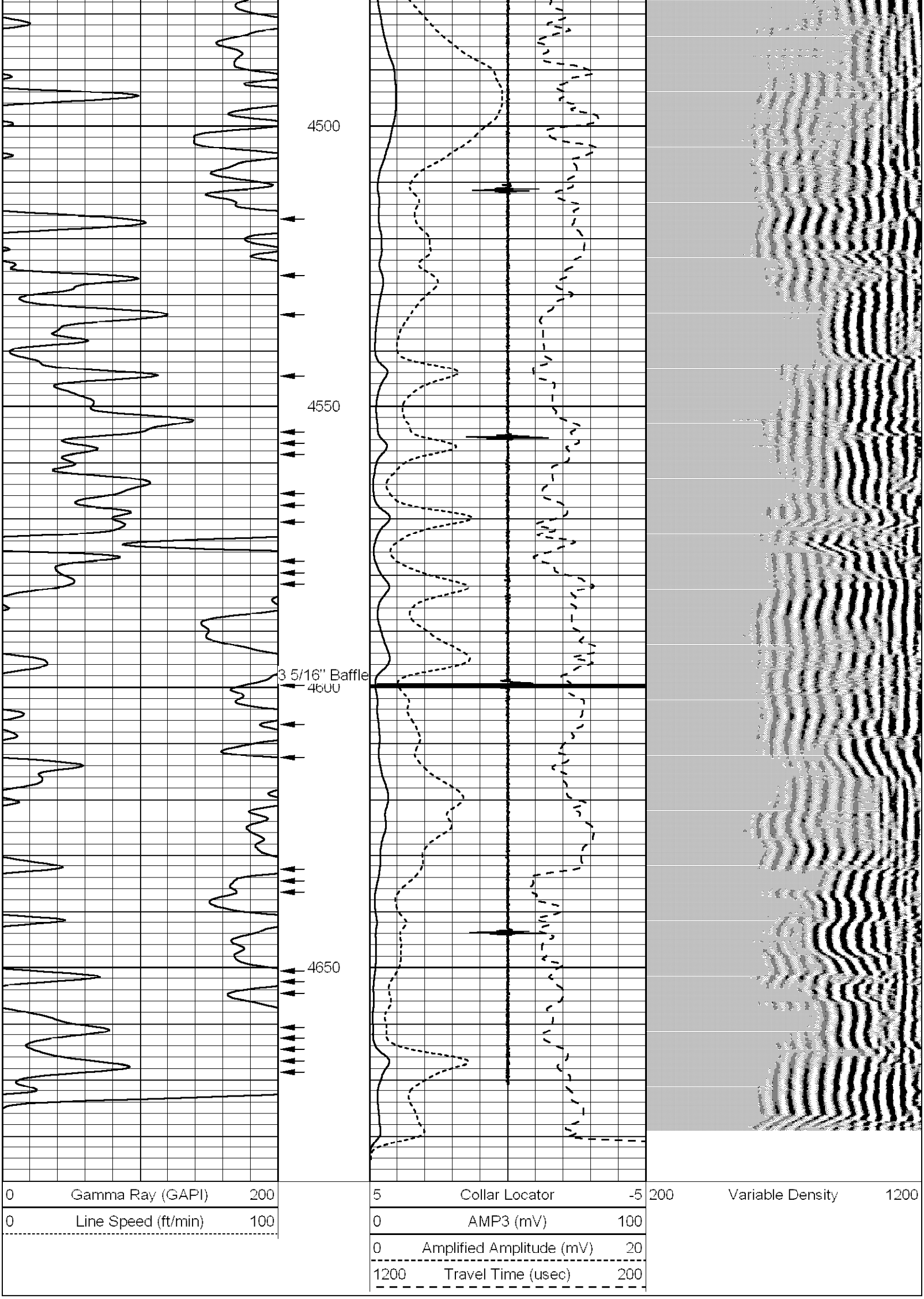
4500
4550
3 5/16" Baffle
4600
4650
0 Gamma Ray (GAPI) 200
0 Line Speed (ft/min) 100
5 Collar Locator -5
0 AMP3 (mV) 100
0 Amplified Amplitude (mV) 20
1200 Travel Time (usec) 200
200 Variable Density 1200