MOUNTAIN STATE WIRELINE

GAMMA RAY/CCL
VARIALE DENSITY
CEMENT BOND
LOG

Company	MOUNTAINEER GAS SERVICES
Well	ARRINGTON #1
Field	BANCROFT QUADRANGLE
County	PUTNAM
State	WV

Company MOUNTAINEER GAS SERVICES
Well ARRINGTON #1
Field BANCROFT QUADRANGLE
County PUTNAM State WV

Location: API # : 47-079-01507

SEC N/A TWP N/A RGE N/A

Other Services

Permanent Datum	GROUND LEVEL	Elevation	664'
Log Measured From	D.F.		
Drilling Measured From	D.F.		

Elevation
K.B. N/A
D.F. 672'
G.L. 664'

Date	8/27/10		
Run Number	ONE		
Depth Driller	4663'		
Depth Logger	4658'		
Bottom Logged Interval	4655'		
Top Log Interval	1200'		
Open Hole Size	6.375"		
Type Fluid	H2O/ACID		
Density / Viscosity	N/A		
Max. Recorded Temp.	N/A		
Estimated Cement Top	1393'		
Time Well Ready	N/A		
Time Logger on Bottom	N/A		
Equipment Number	1		
Location	SISSONVILLE.WV		
Recorded By	M. ABSHIRE		
Witnessed By	G. LAWSON		

Borehole Record				Tubing Record			
Run Number	Bit	From	To	Size	Weight	From	To
ONE	6.375"	2034'	4663'				

Casing Record	Size	Wgt/Ft	Top	Bottom
Surface String	7"	17#	SURF	2034'
Prot. String				
Production String	4.50"	10.5#	SURF	4658'
Liner				

<<< Fold Here >>>

All interpretations are opinions based on inferences from electrical or other measurements and we cannot and do not guarantee the accuracy or correctness of any interpretation, and we shall not, except in the case of gross or willful negligence on our part, be liable or responsible for any loss, costs, damages, or expenses incurred or sustained by anyone resulting from any interpretation made by any of our officers, agents or employees. These interpretations are also subject to our general terms and conditions set out in our current Price Schedule.

Comments

THANK YOU FOR CHOOSING MOUNTAIN STATE WIRELINE!!!

Database File: mountaineer.db
Dataset Pathname: arington1/well/run1/pass1
Presentation Format: cbl_dr
Dataset Creation: Fri Aug 27 08:37:06 2010 by Log Std Casedhole 07122
Charted by: Depth in Feet scaled 1:240

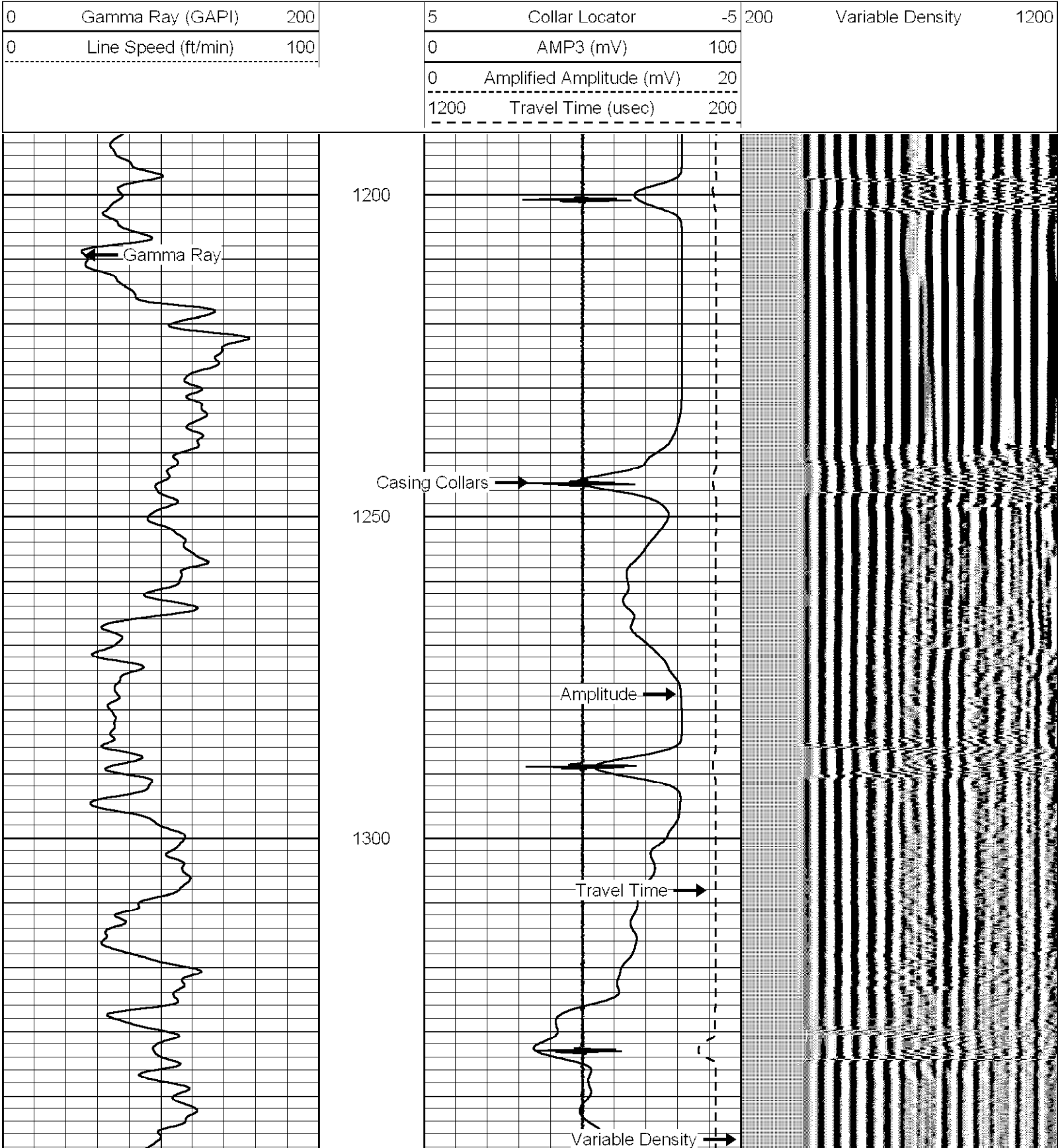

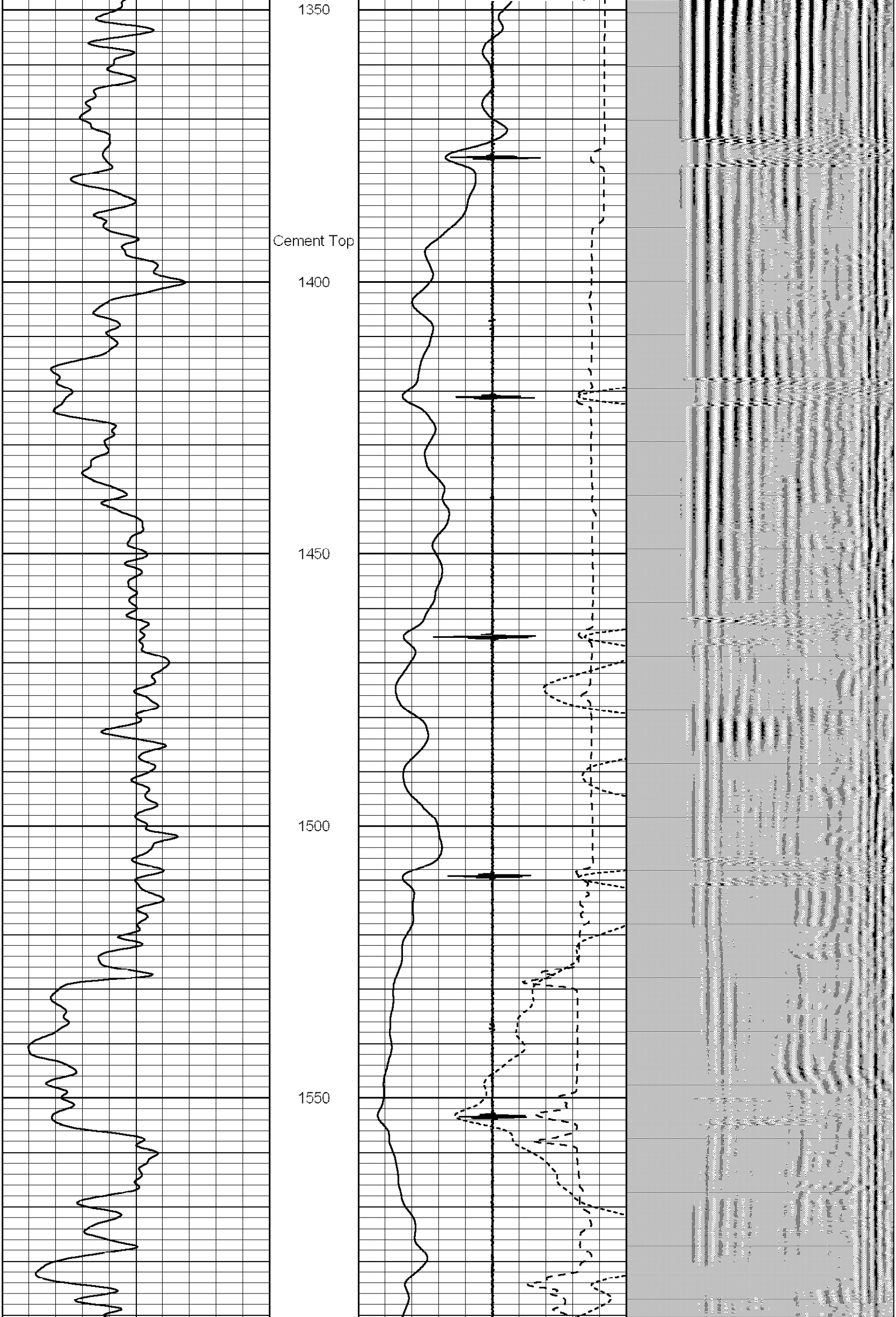

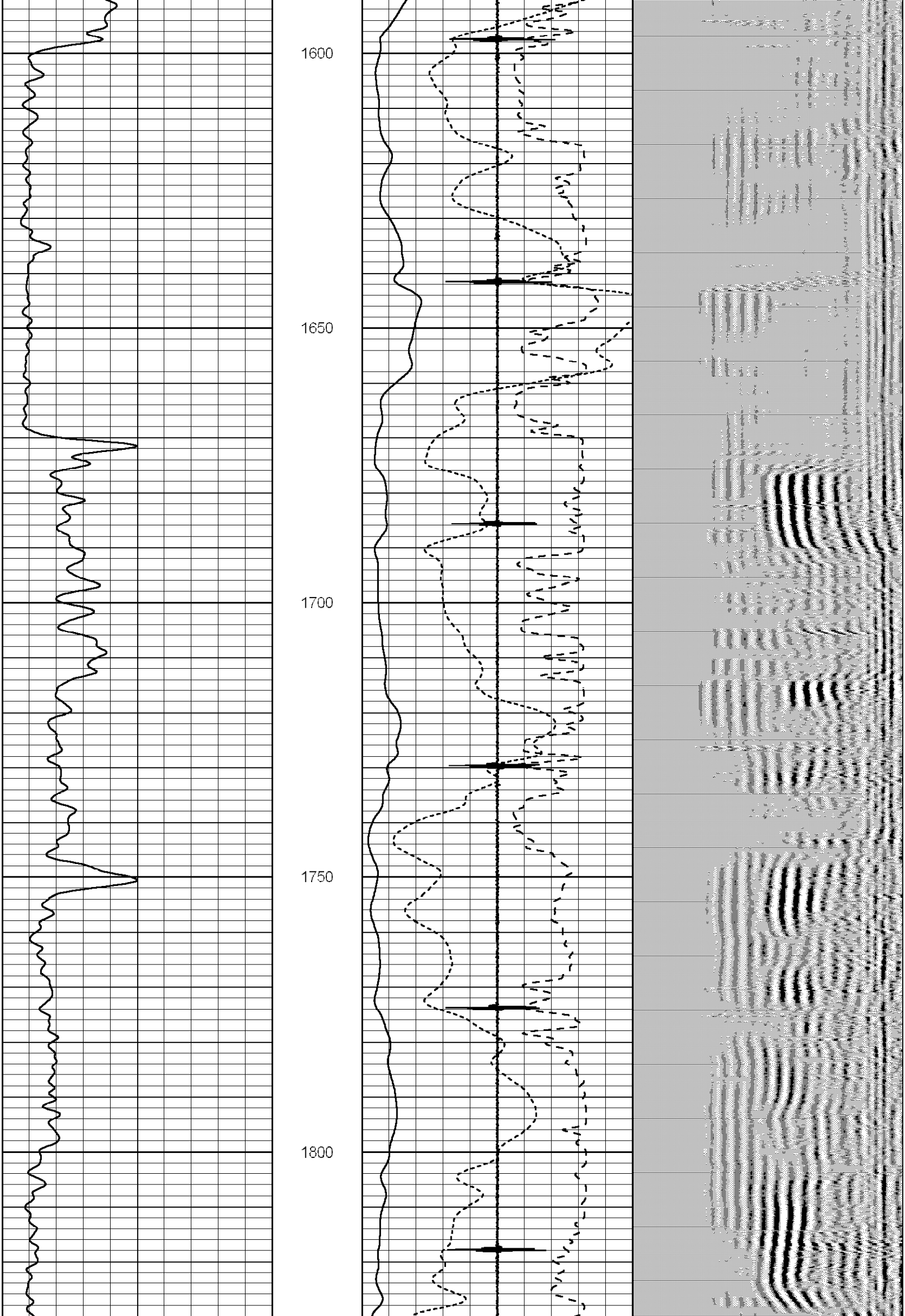

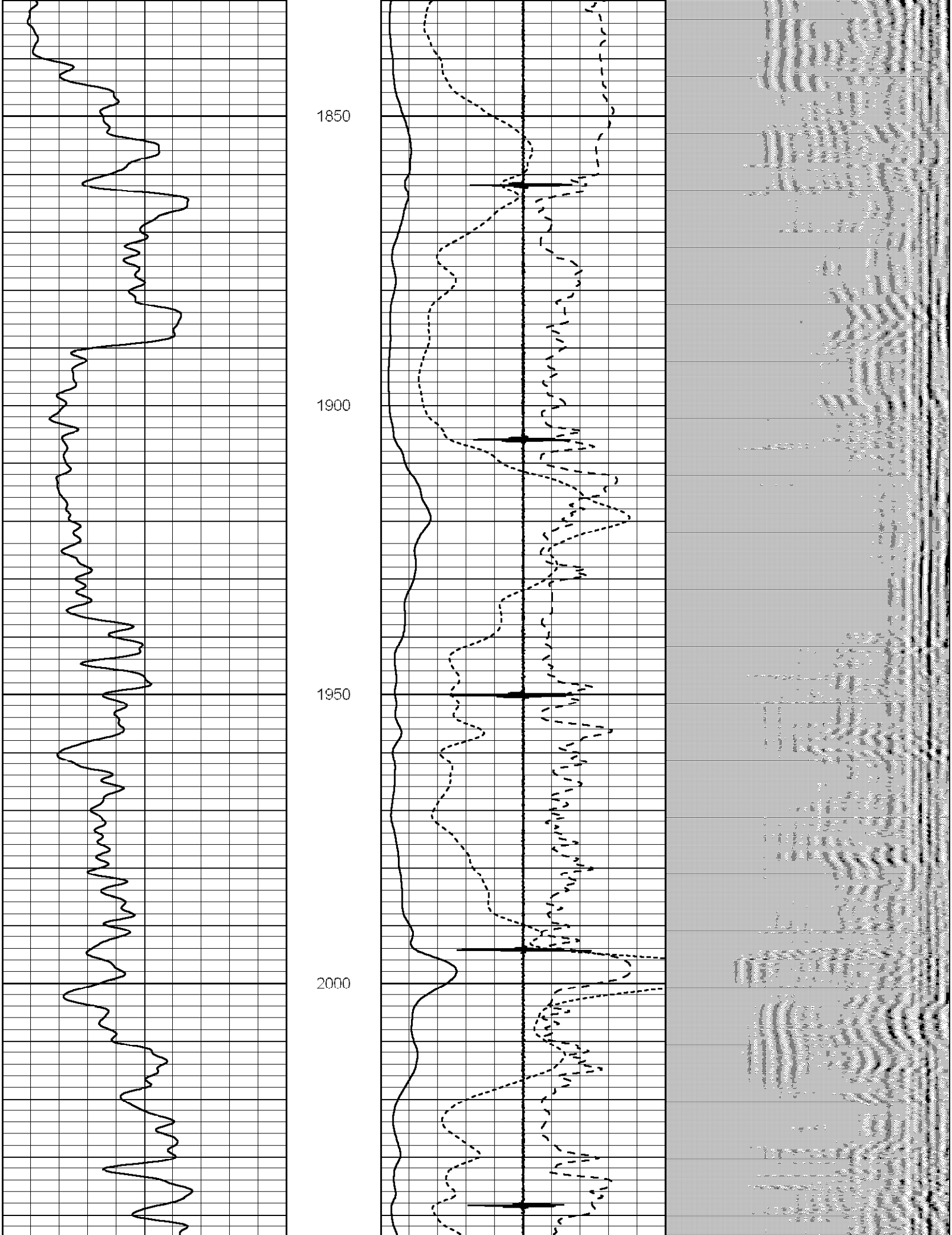

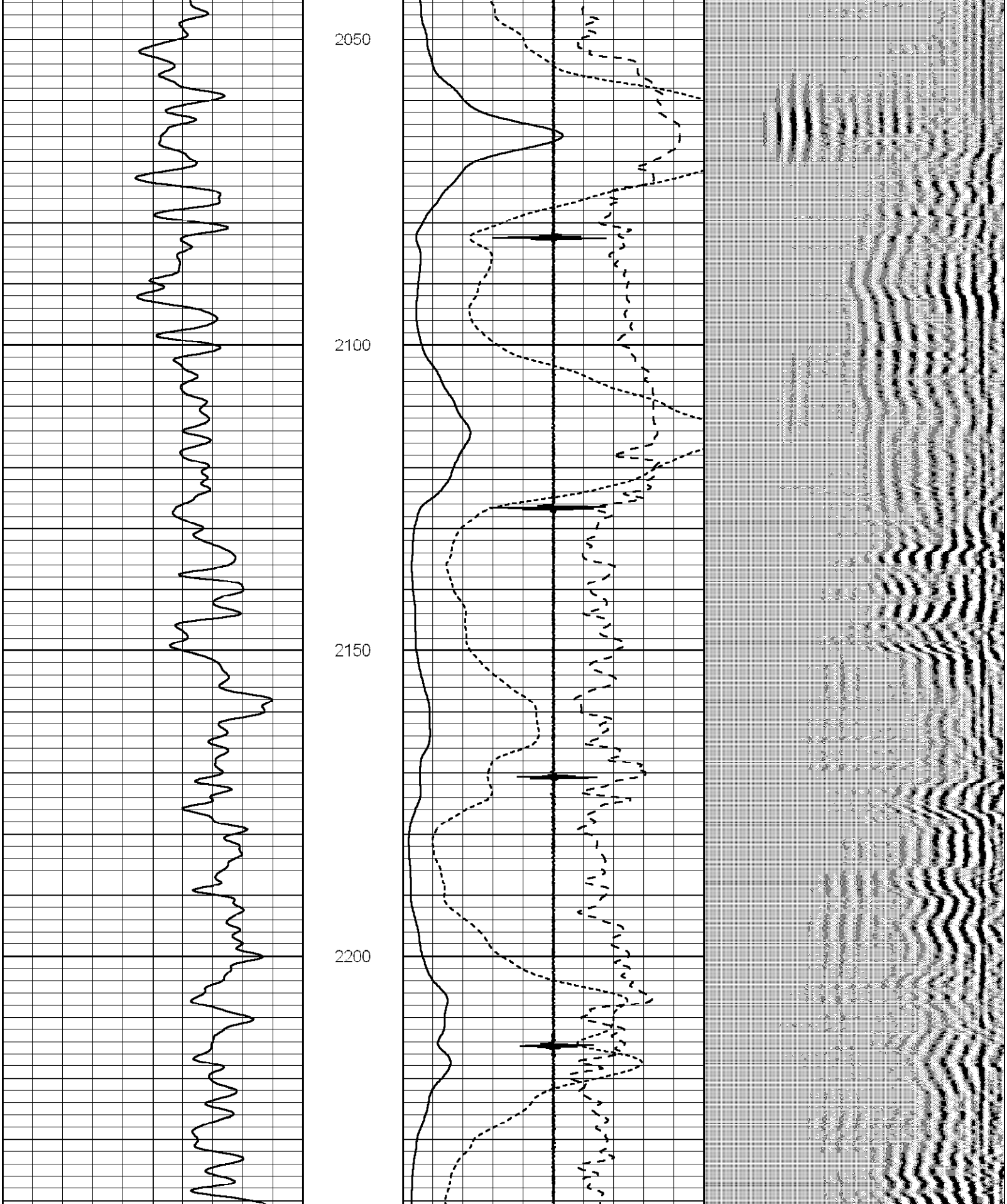

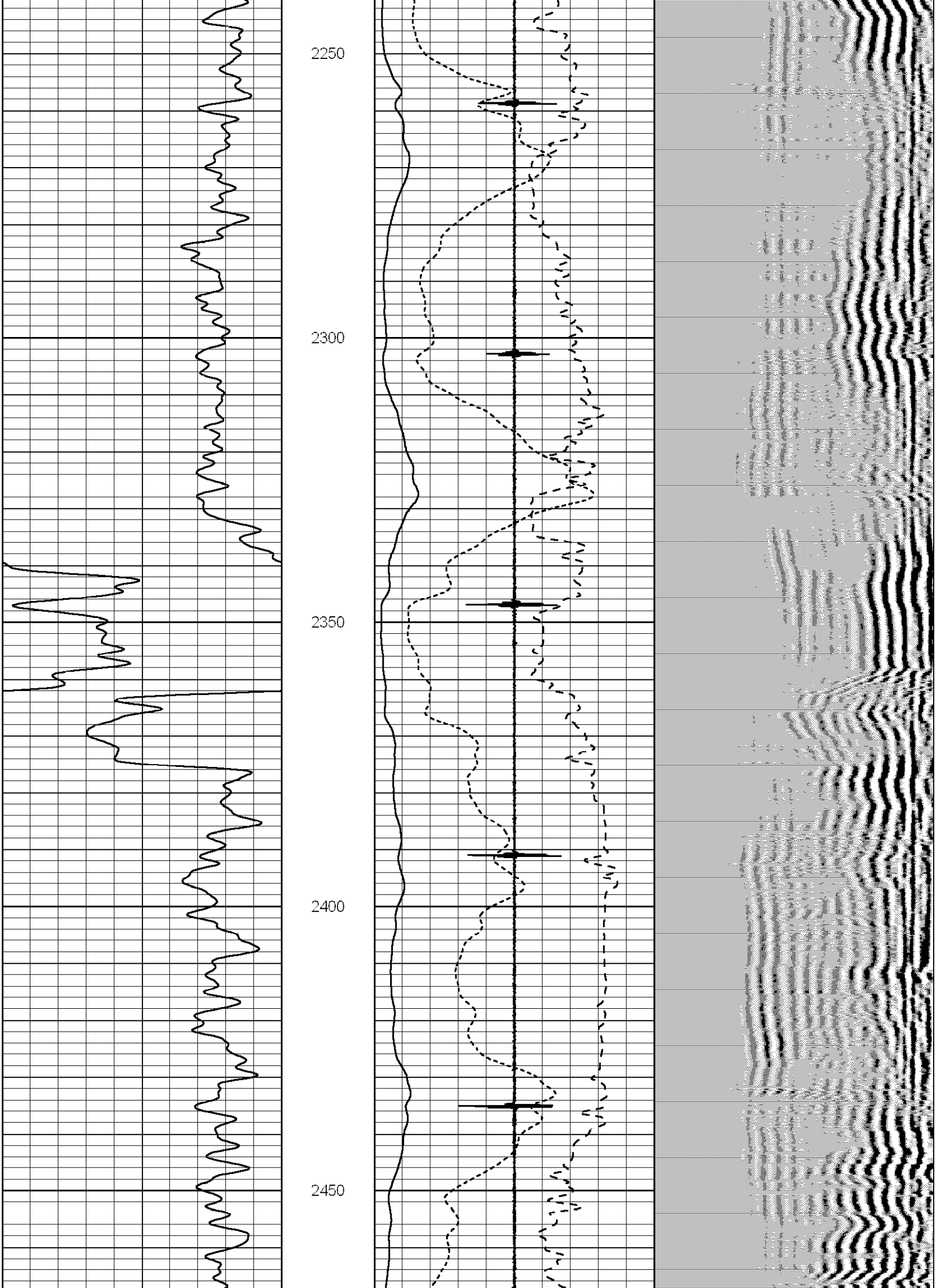

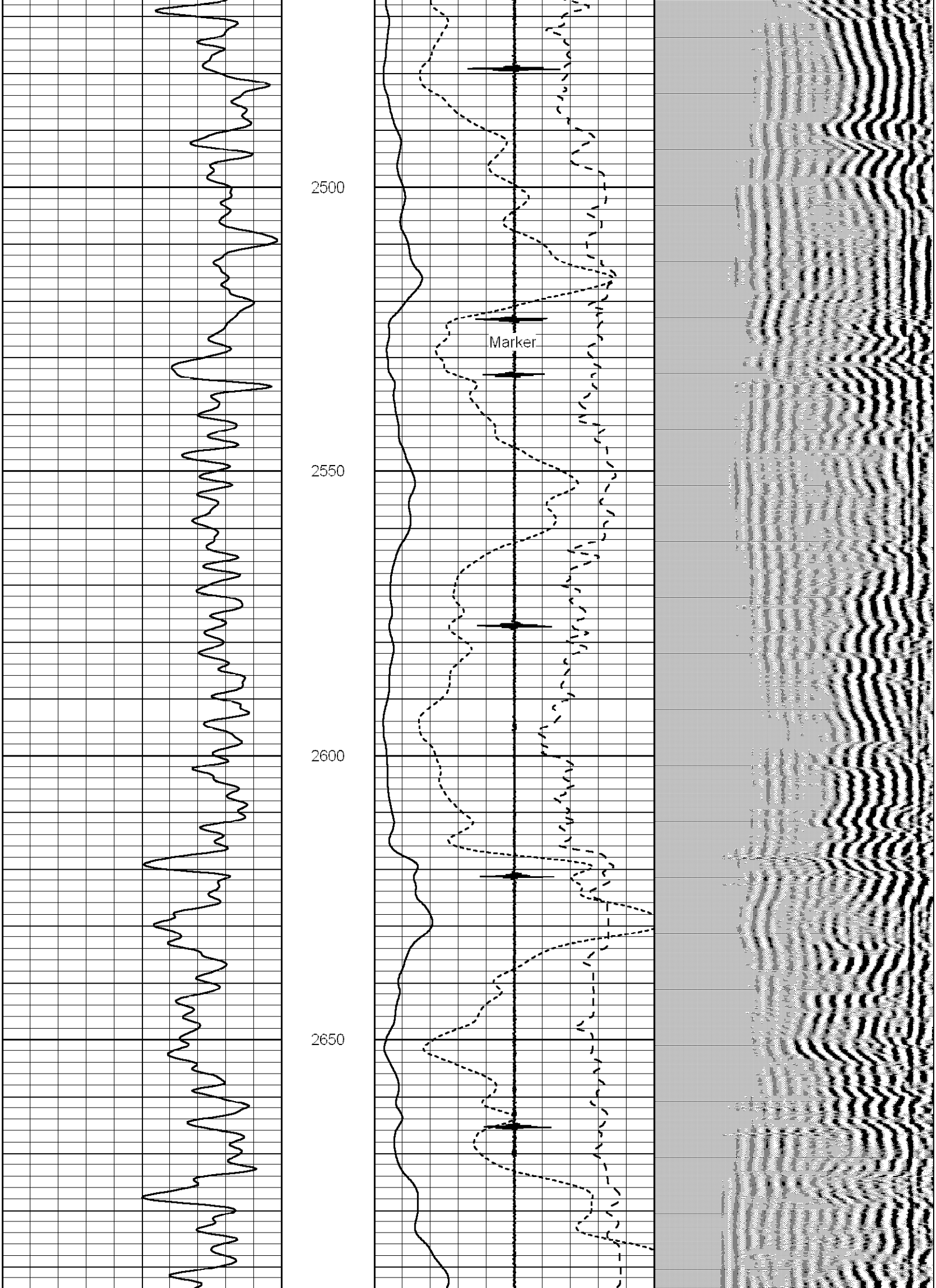

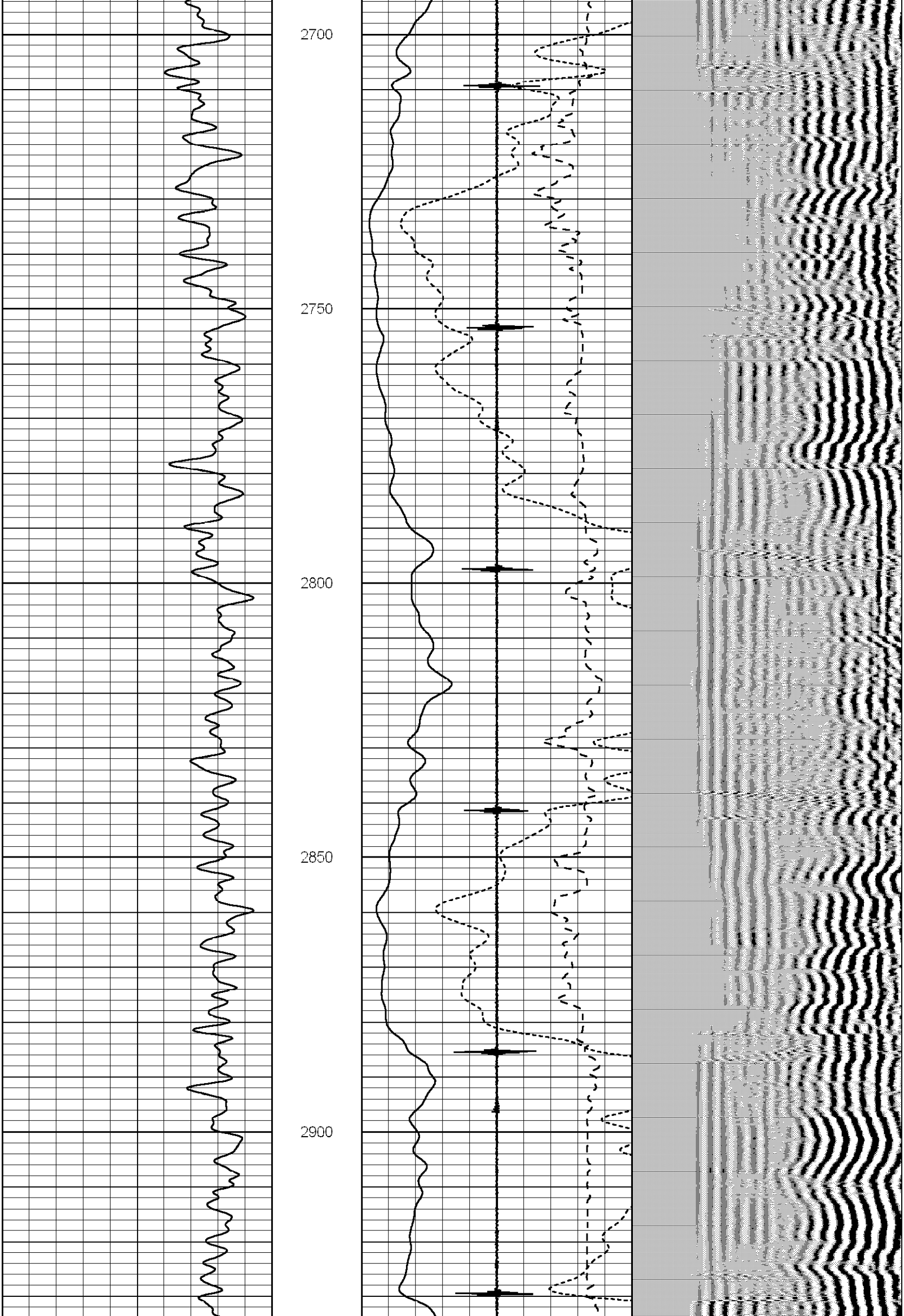

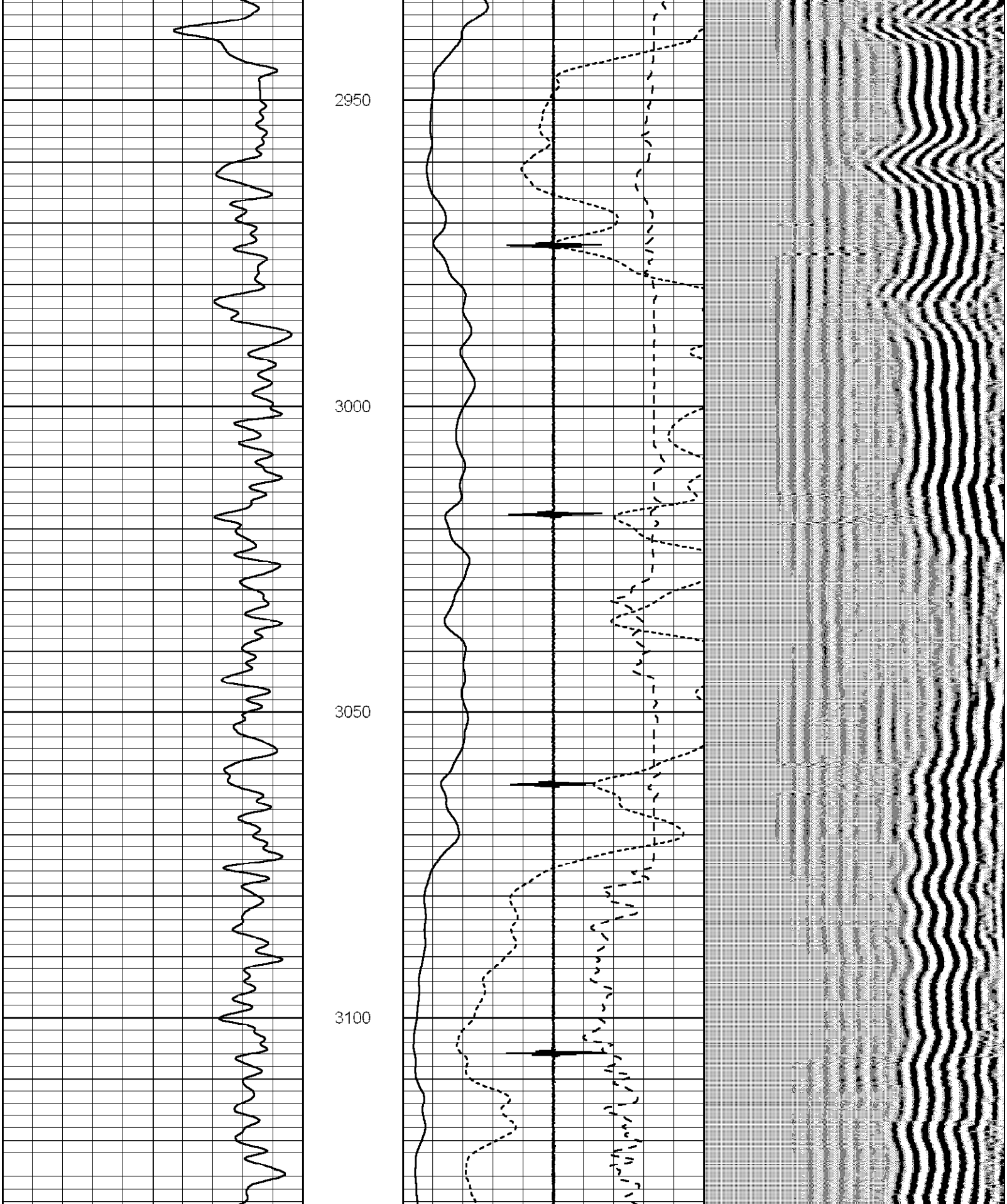

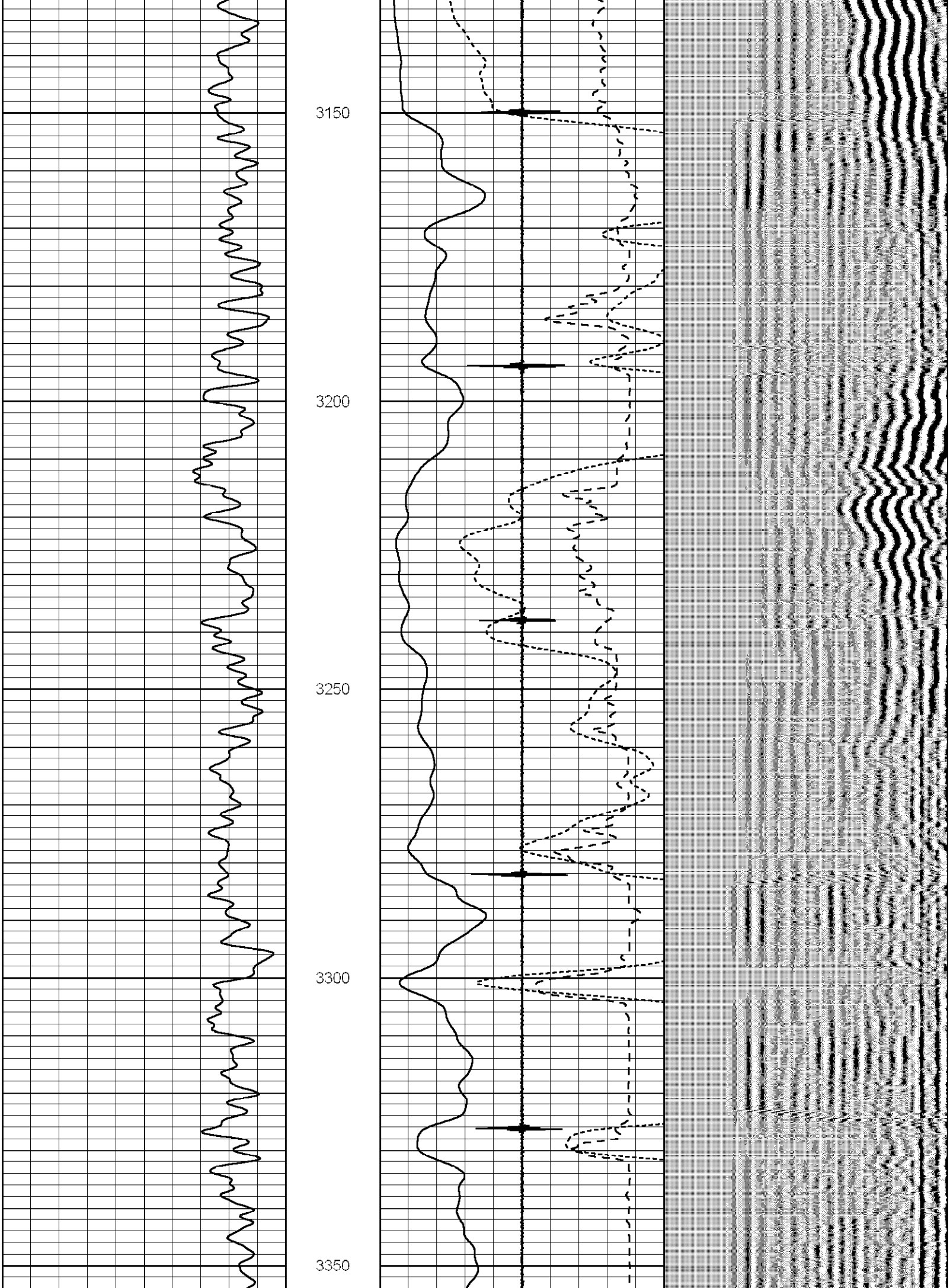

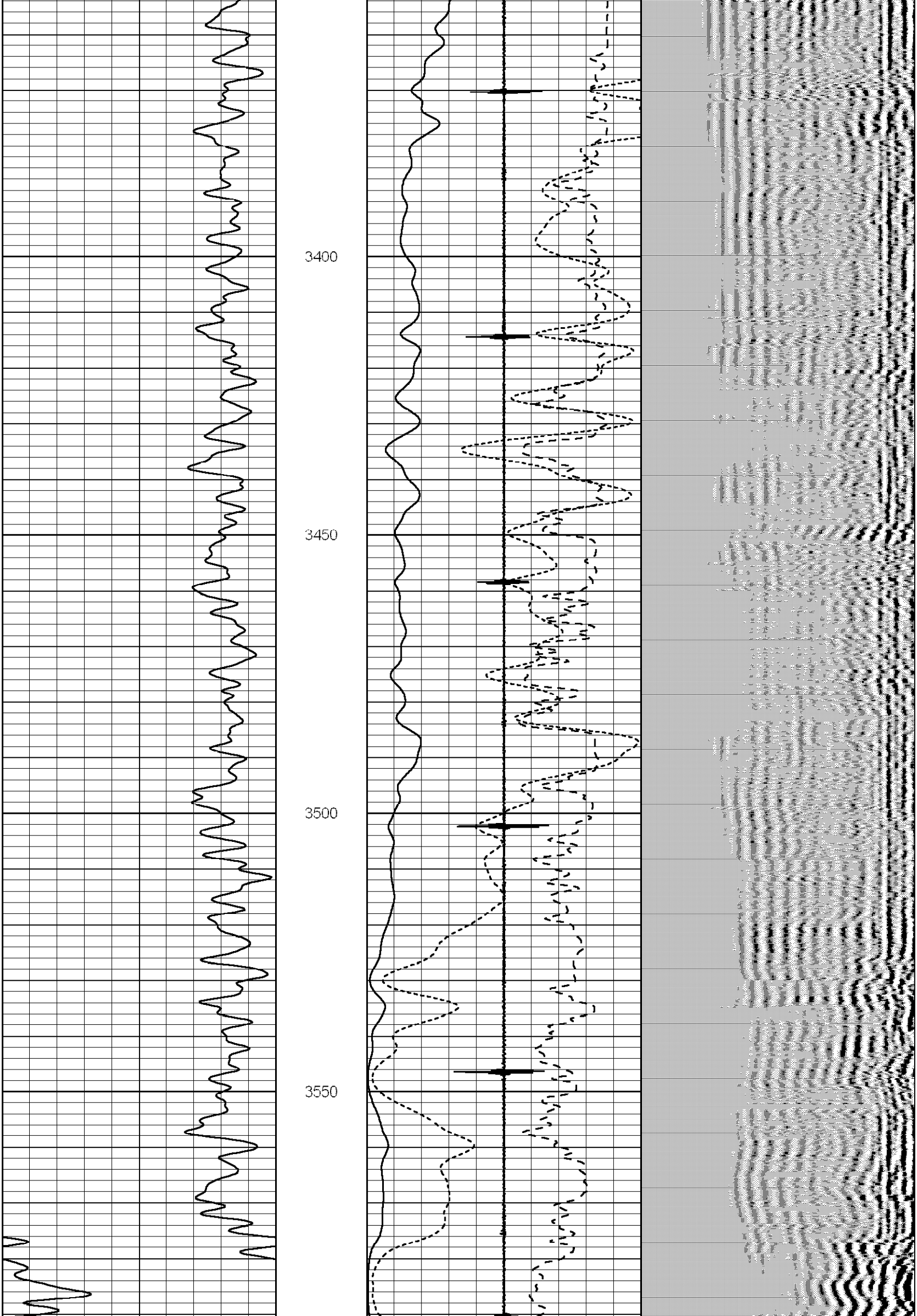

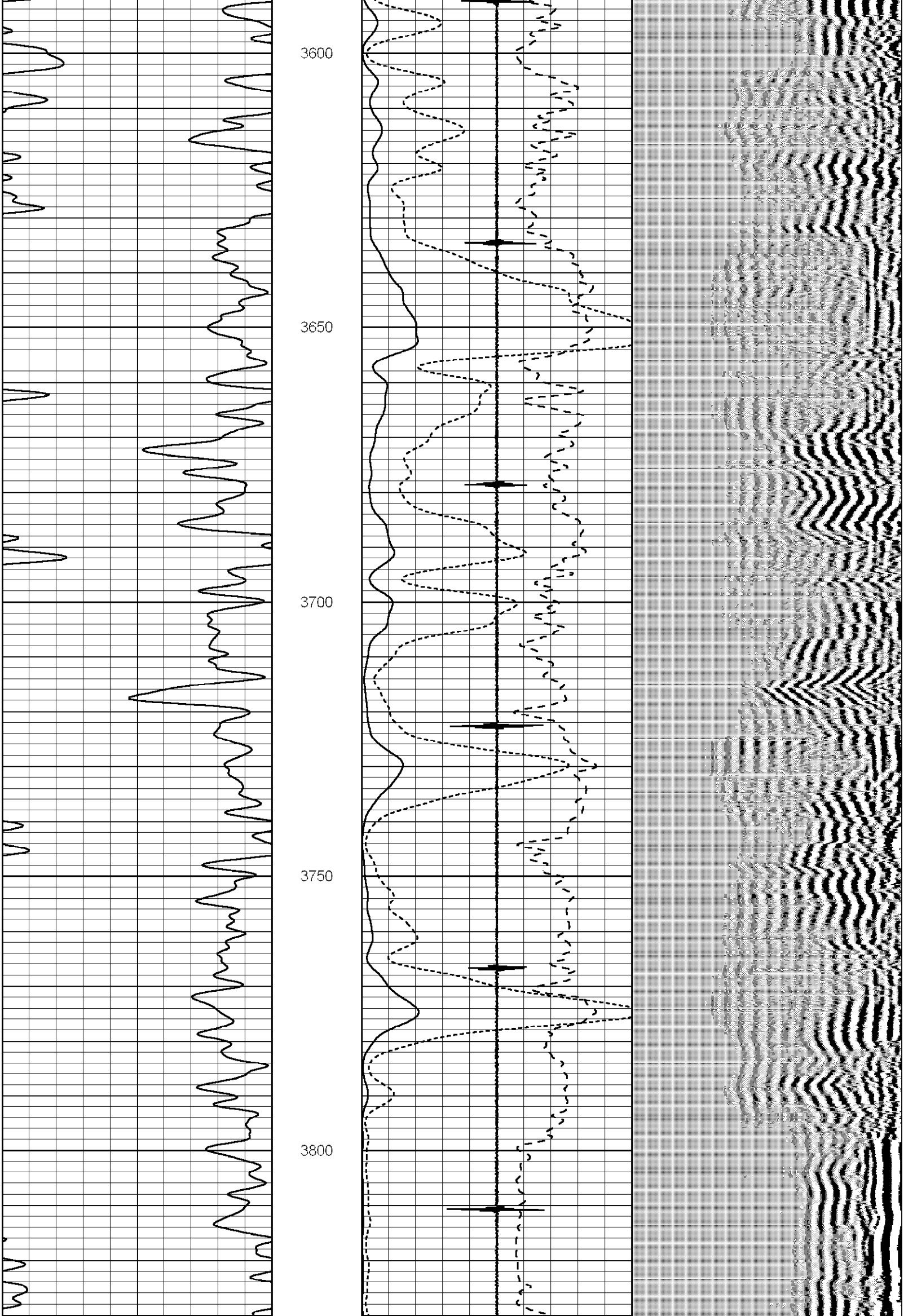

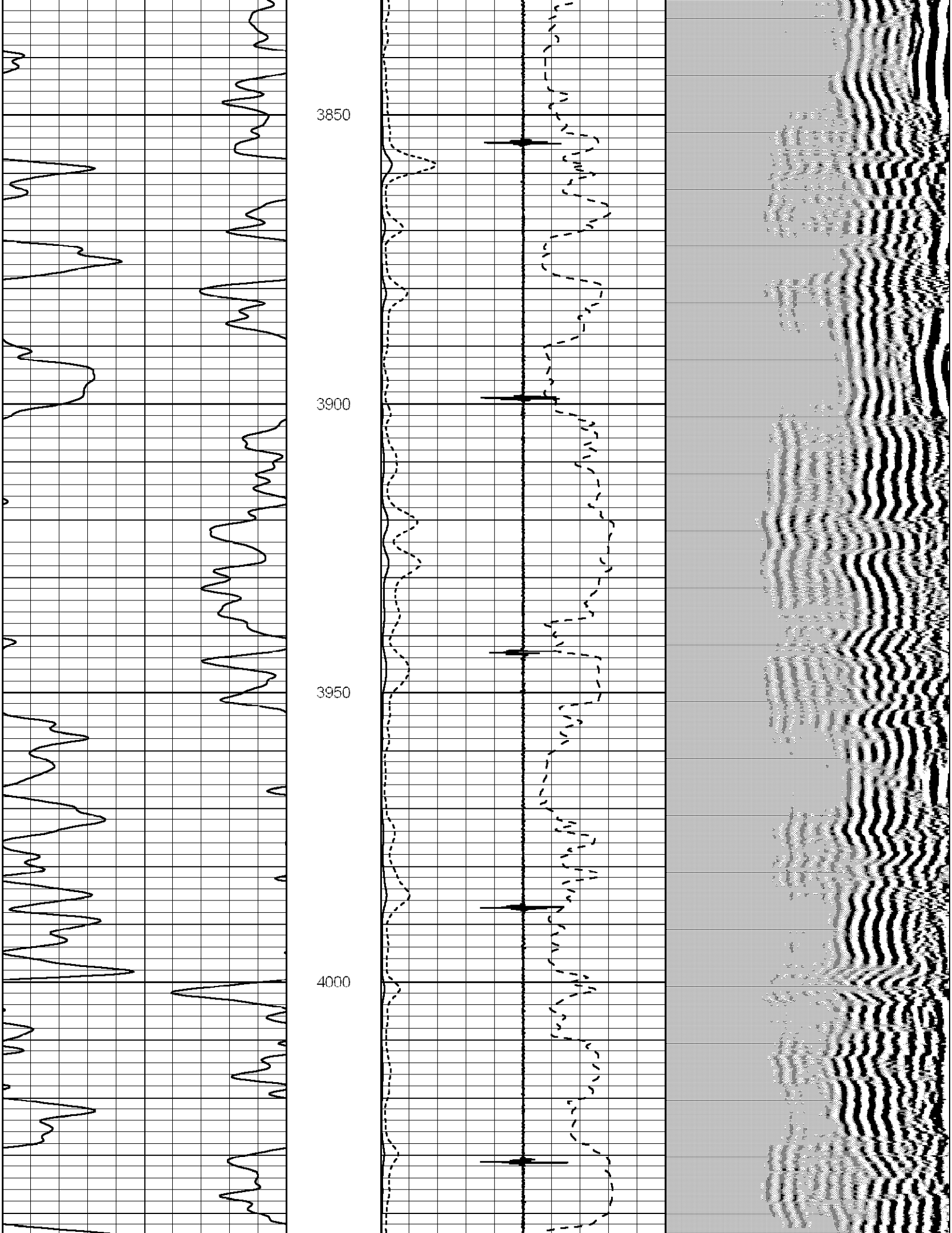

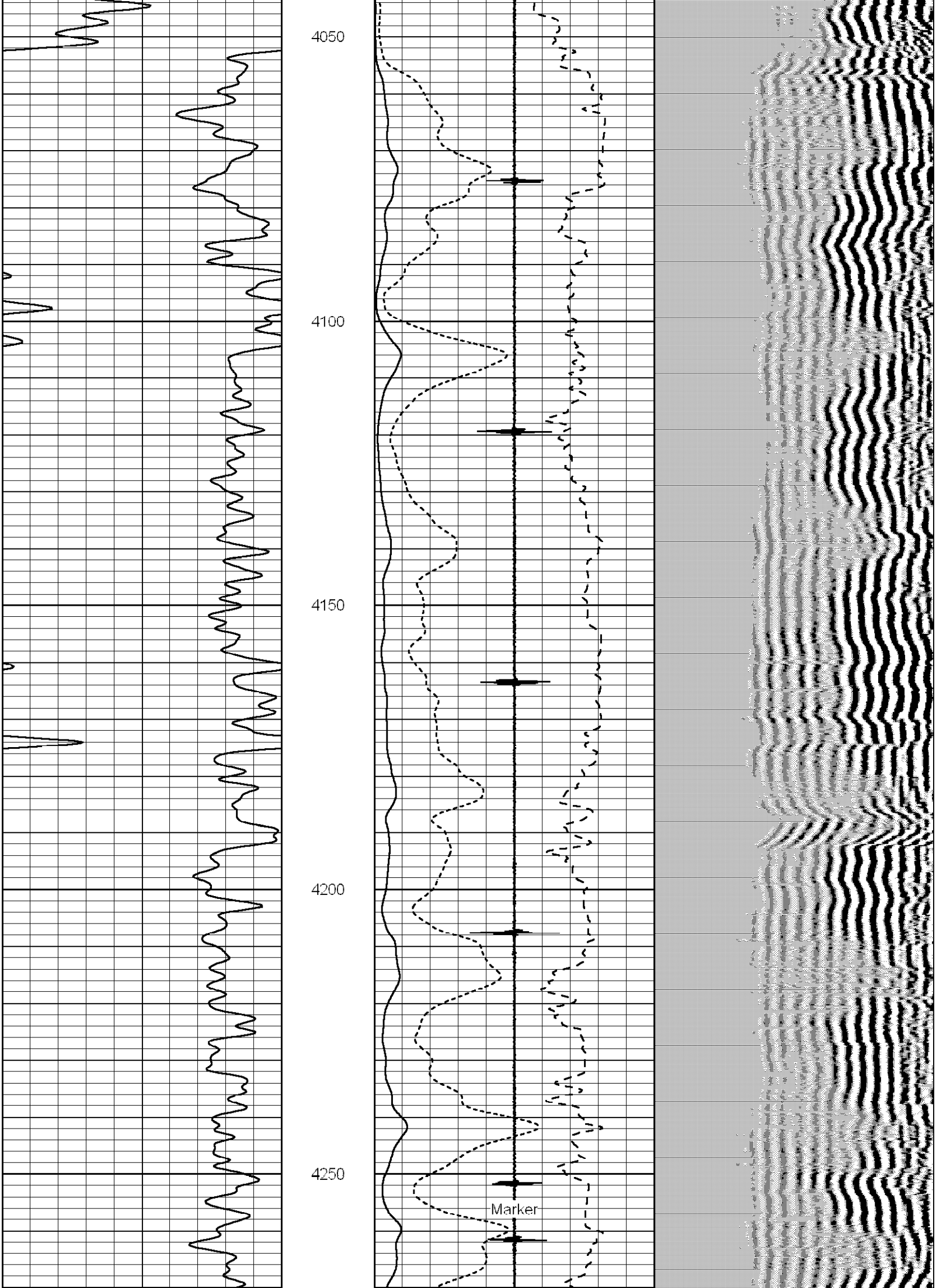

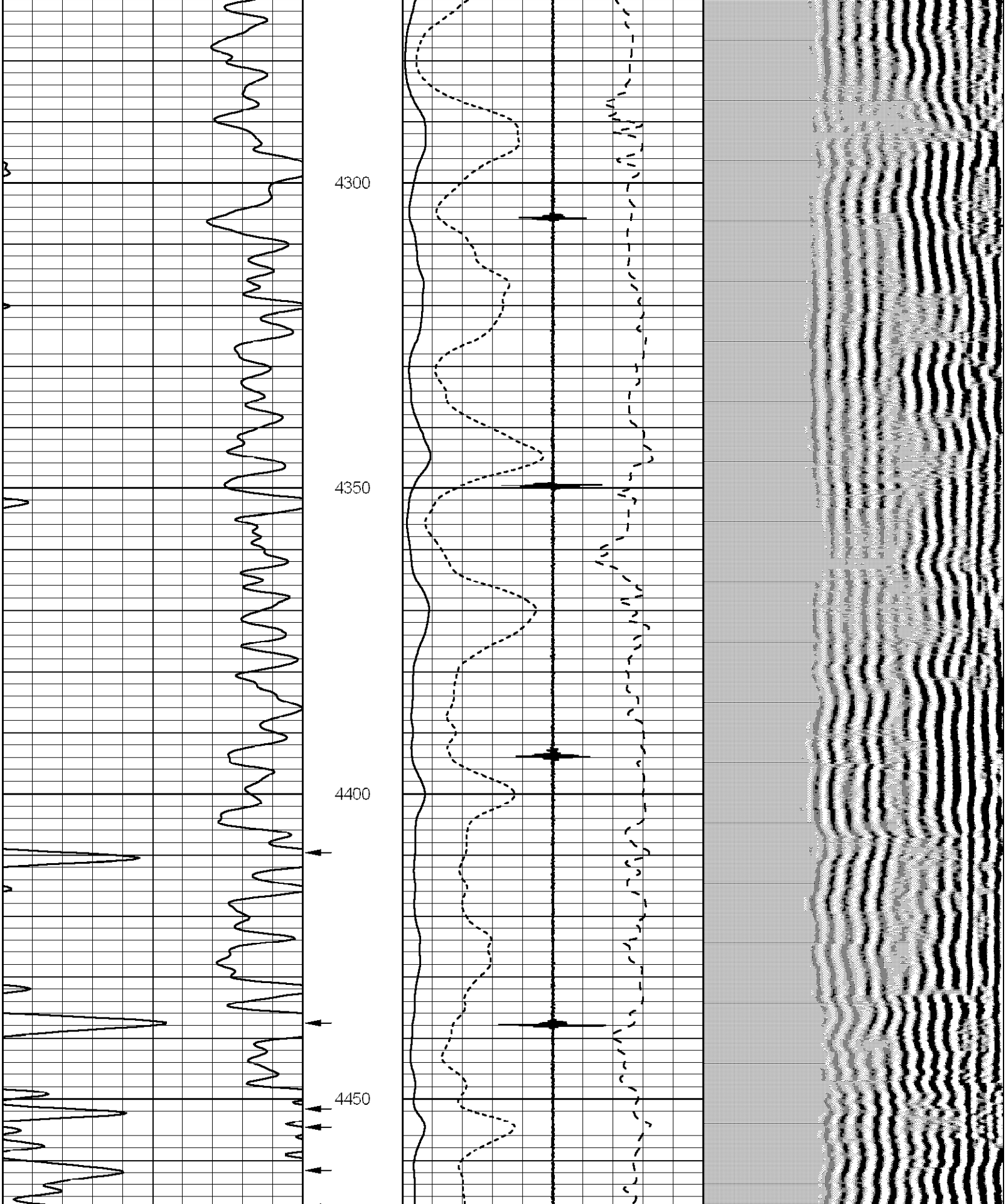

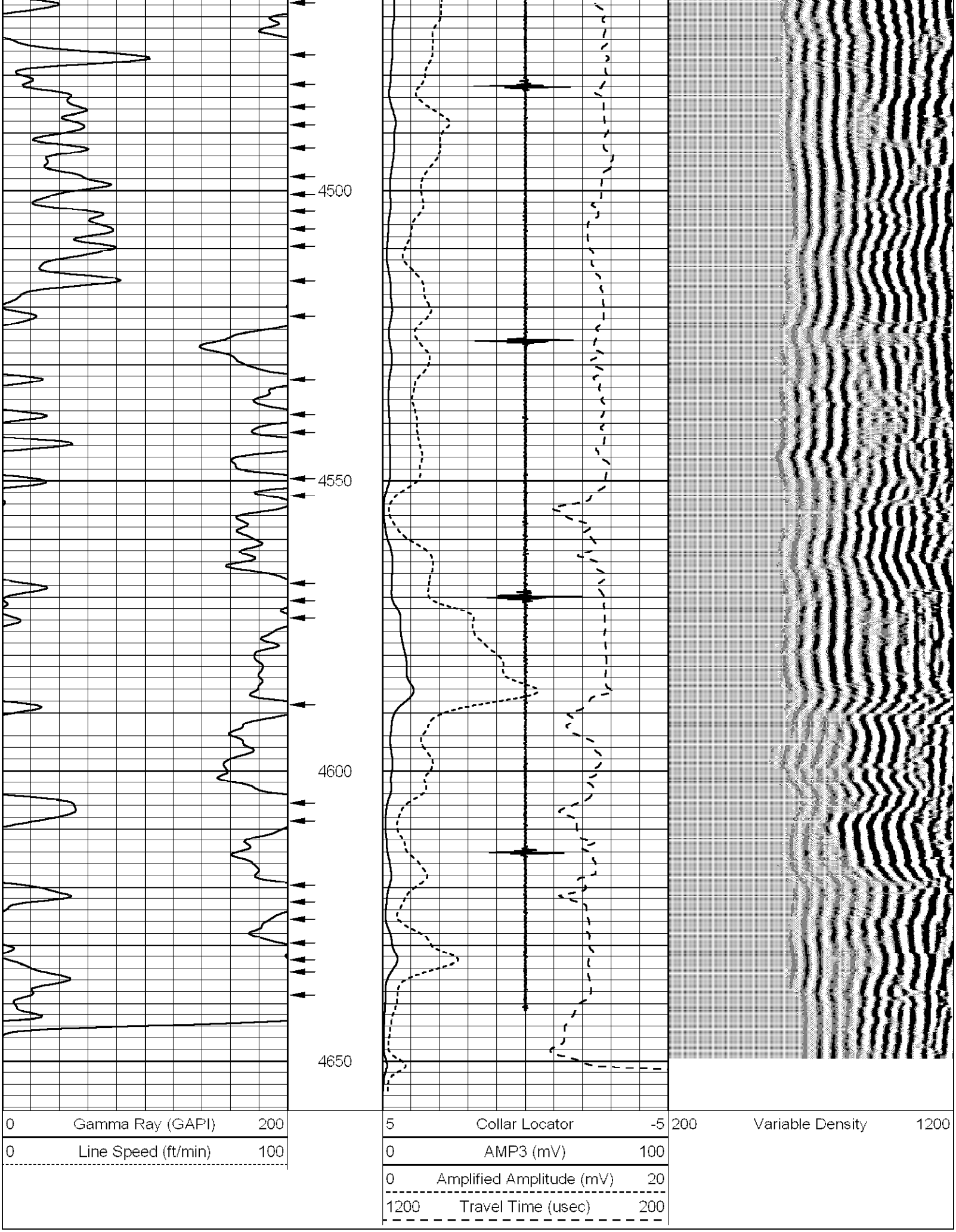
4500
4550
4600
4650
0 Gamma Ray (GAPI) 200
0 Line Speed (ft/min) 100
5 Collar Locator -5
0 AMP3 (mV) 100
0 Amplified Amplitude (mV) 20
1200 Travel Time (usec) 200
200 Variable Density 1200