

Database File: c:\warrior\data\2019 antero\antero-karen2h.db
 Dataset Pathname: pass3
 Presentation Format: antero f
 Dataset Creation: Tue Apr 02 13:16:36 2019 by Log 7.0 B1
 Charted by: Depth in Feet scaled 1:240

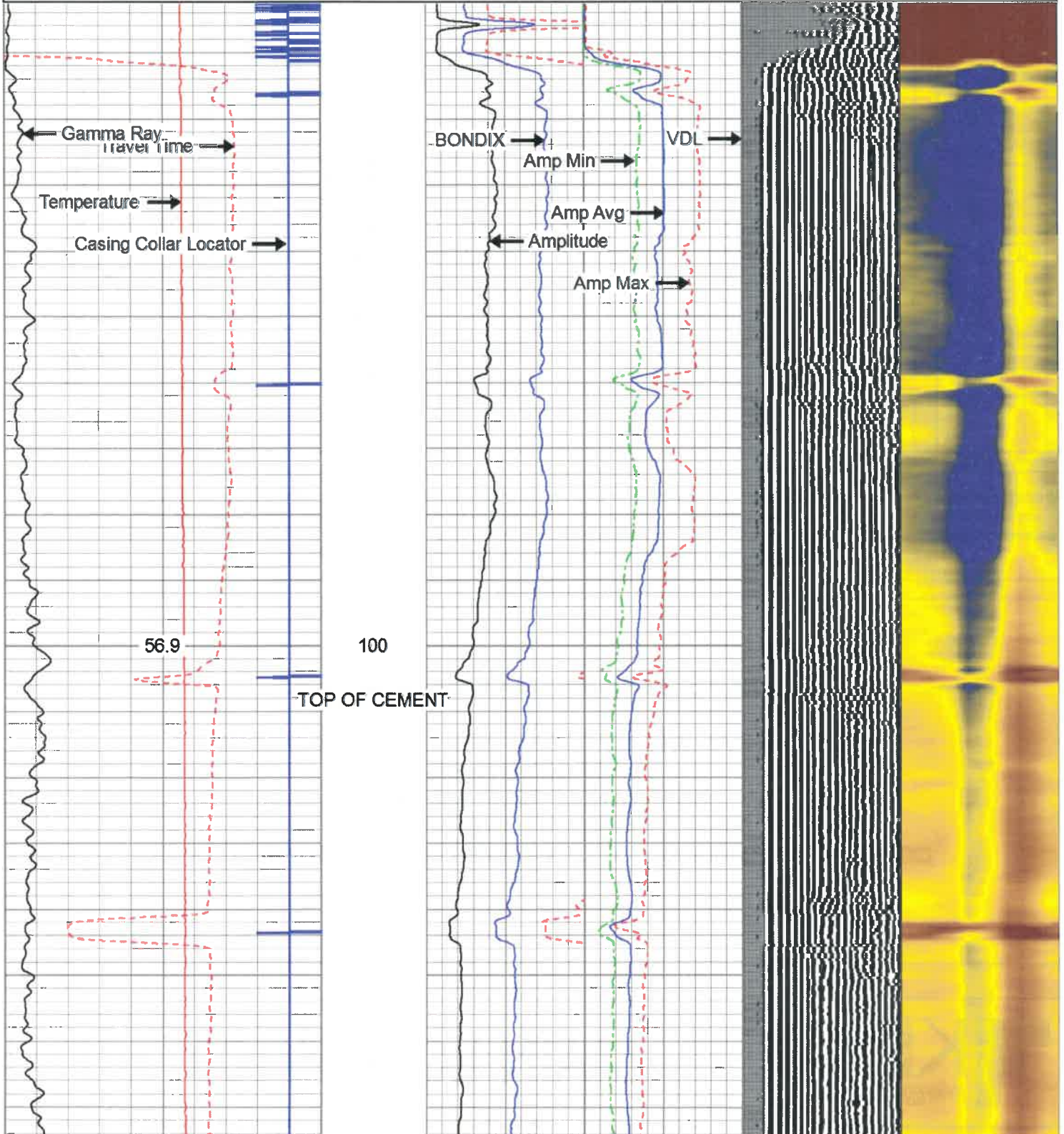
280	Travel Time (usec)	180
9	Casing Collars	-1
0	Gamma Ray	180
0	TEMP (degF)	100

Amplitude	0	Amp Avg	150
(mV)	100	Amp Max	150
AmpX5 (mV)	20	Amp Min	150
BONDIX	0		

200	VDL	1200	1	Sector Map	12
				20	80




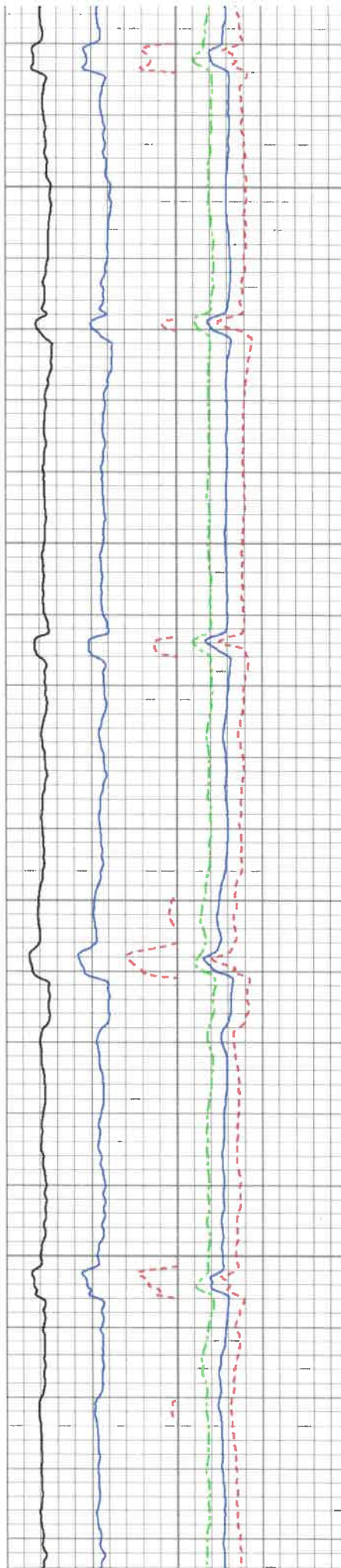
TEMP
(degF)

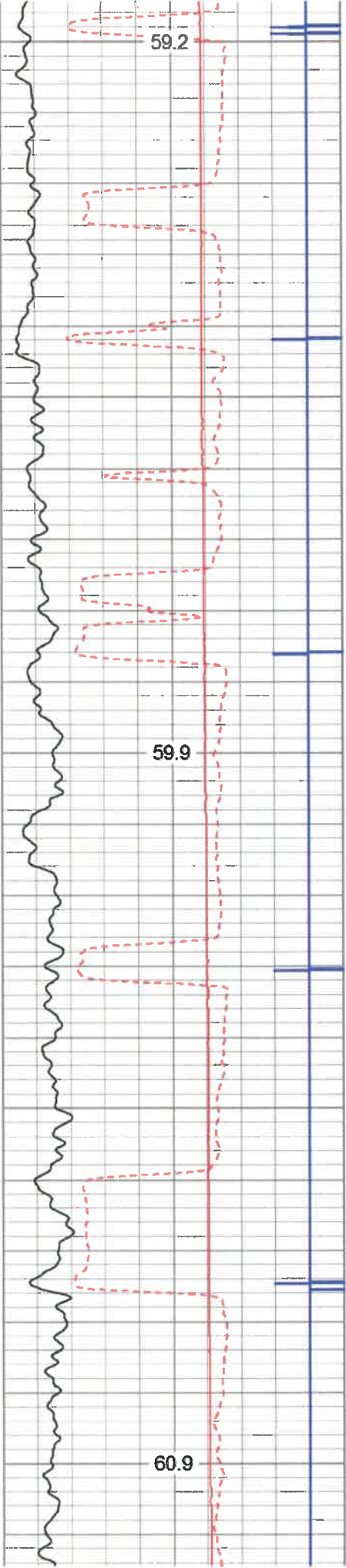




200

300

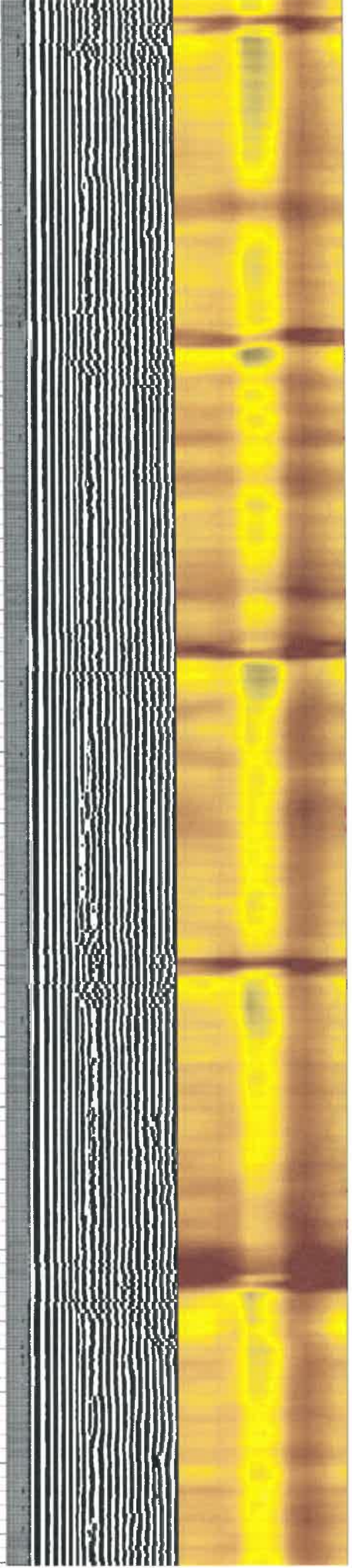
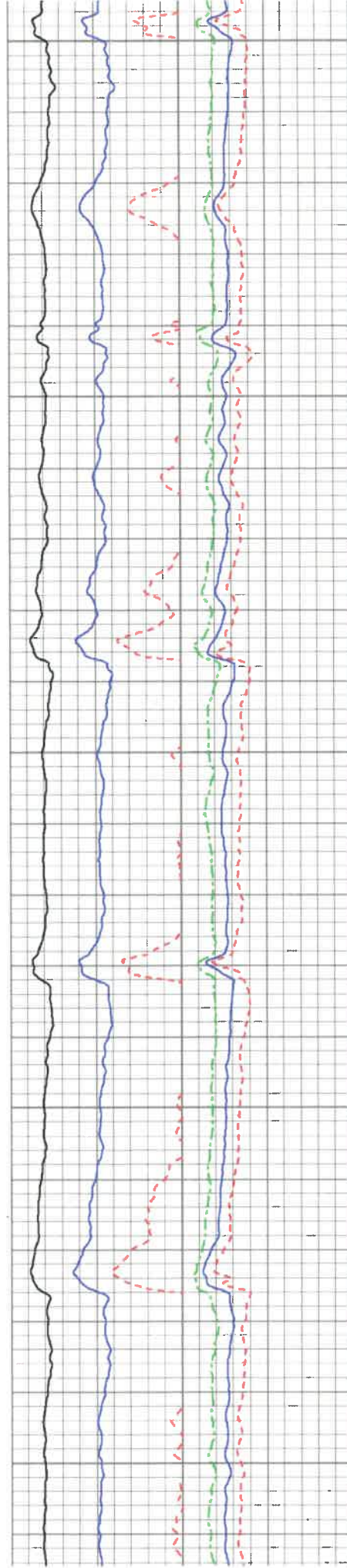


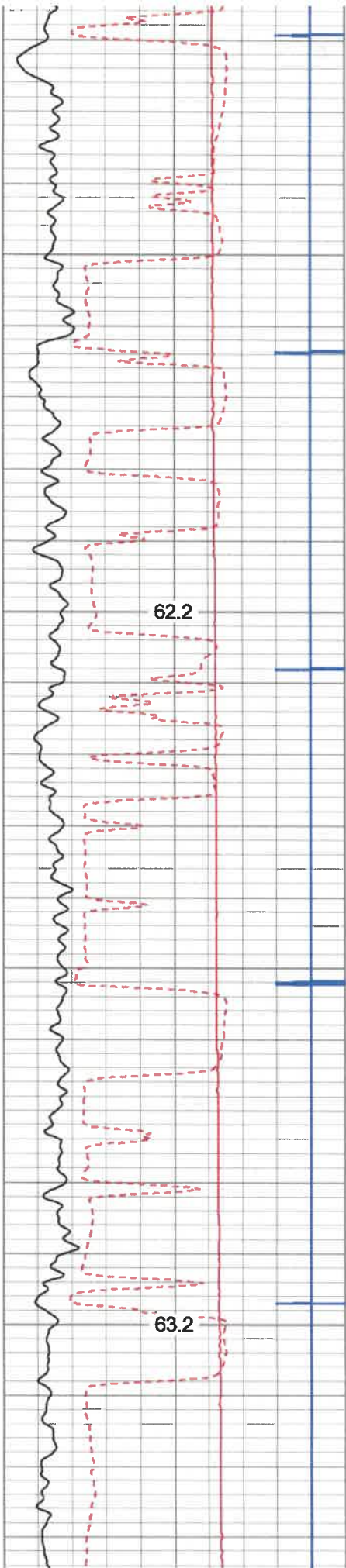


400

500

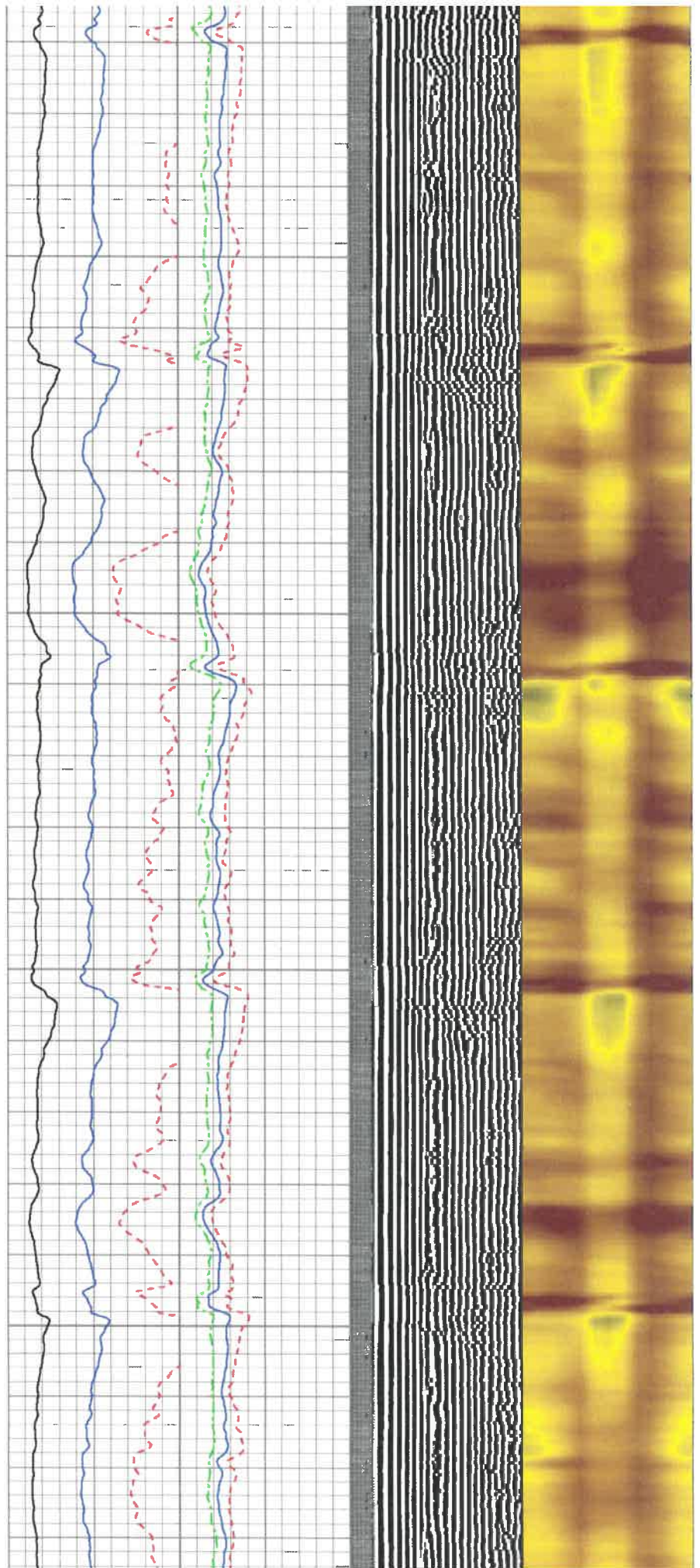
600

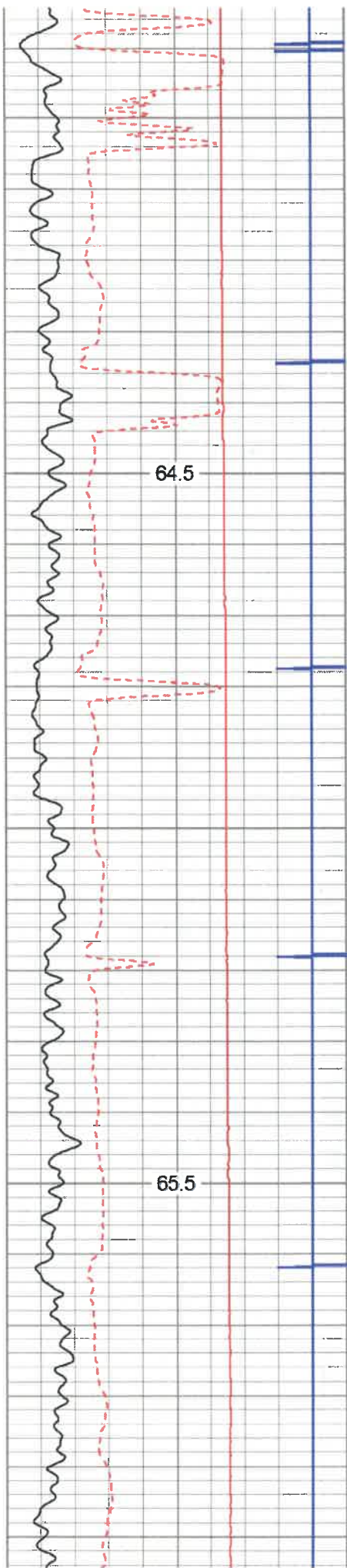




700

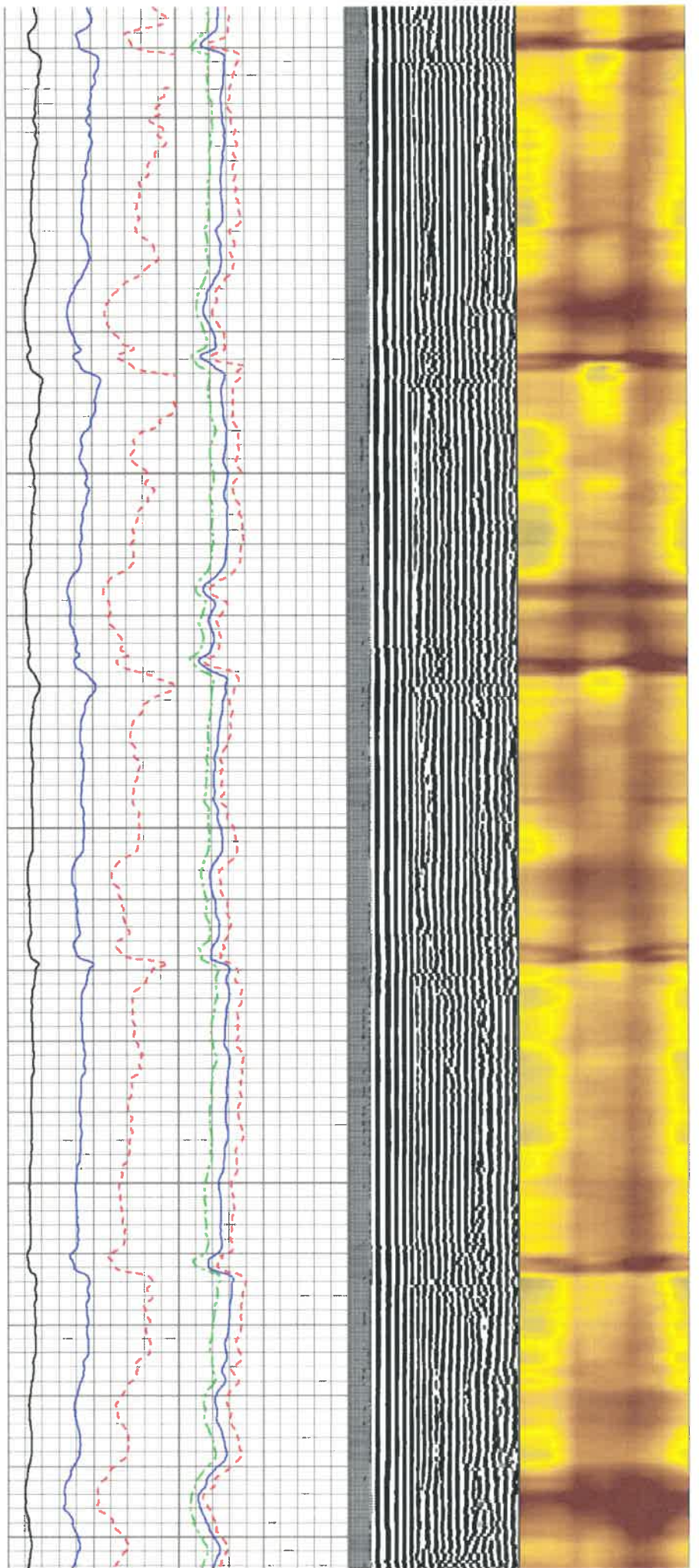
800

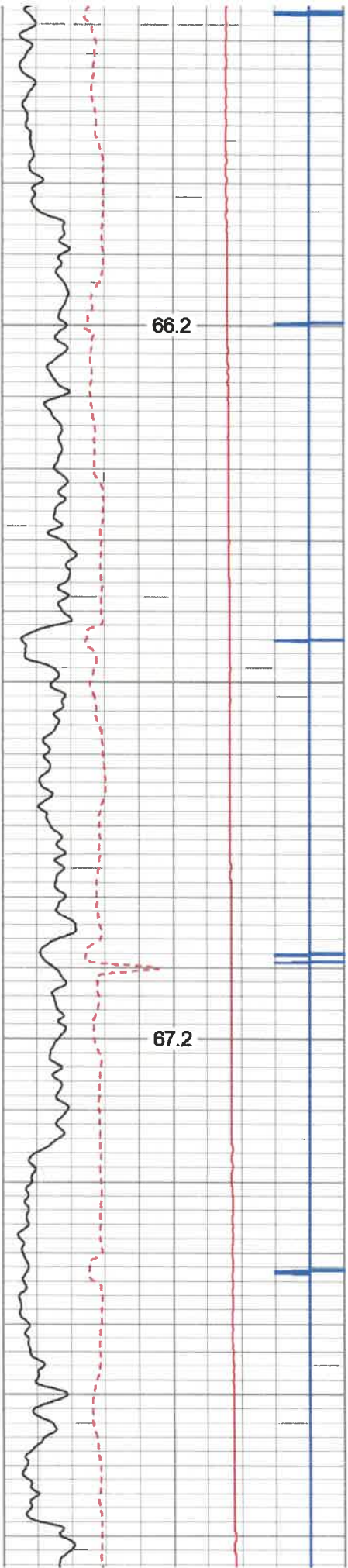




900

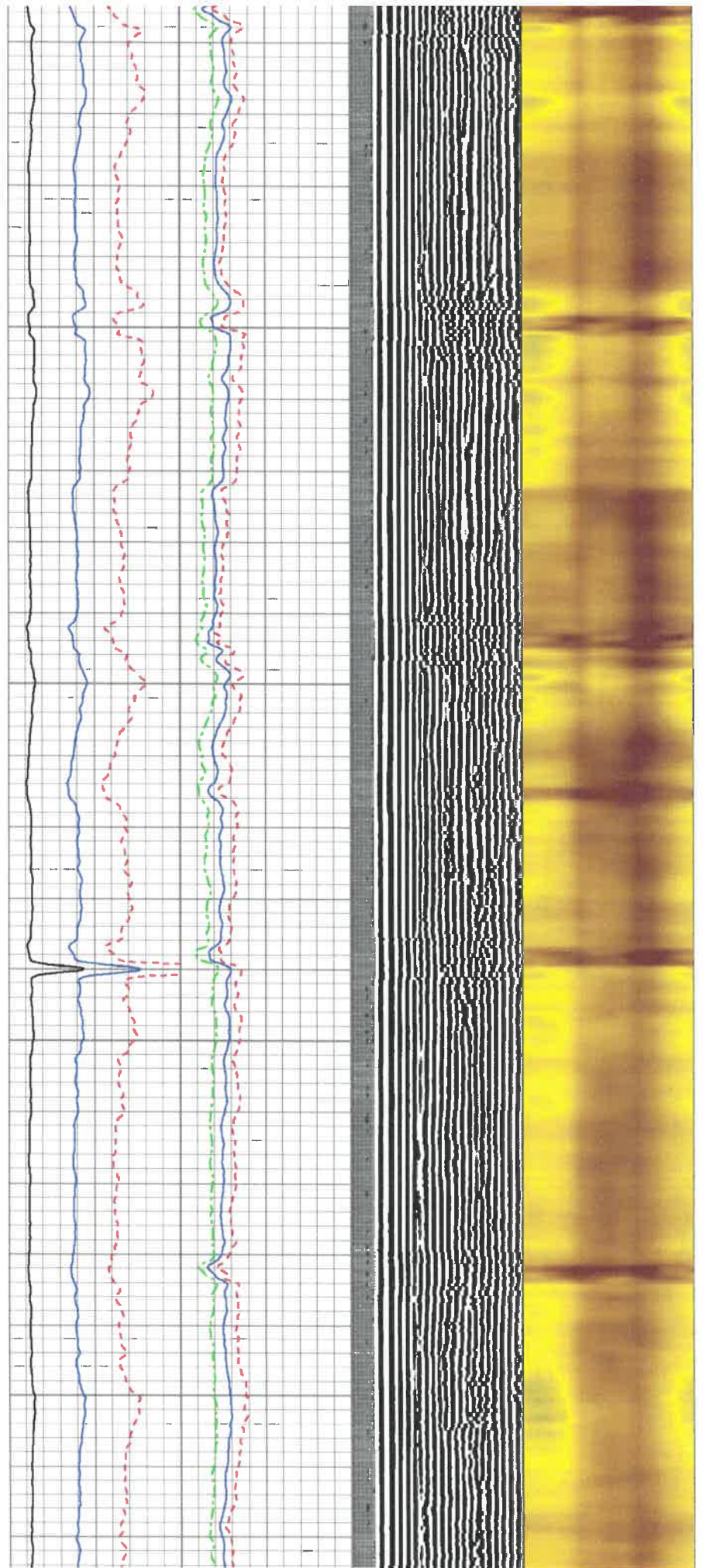
1000

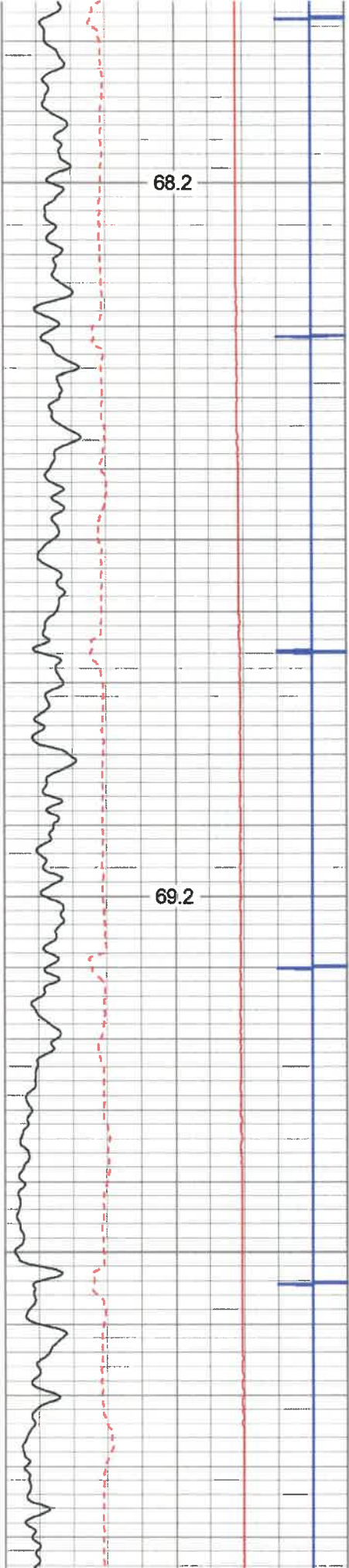




1100

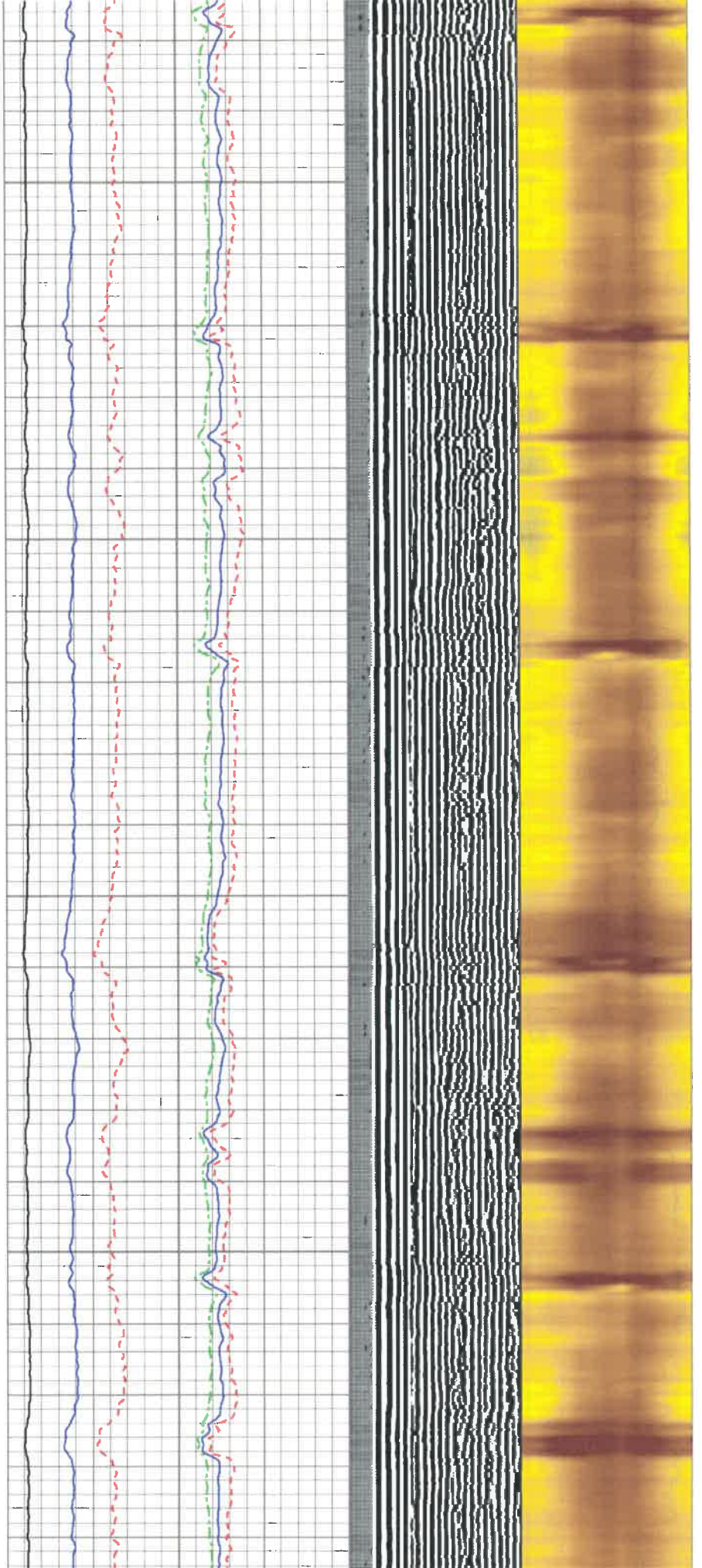
1200

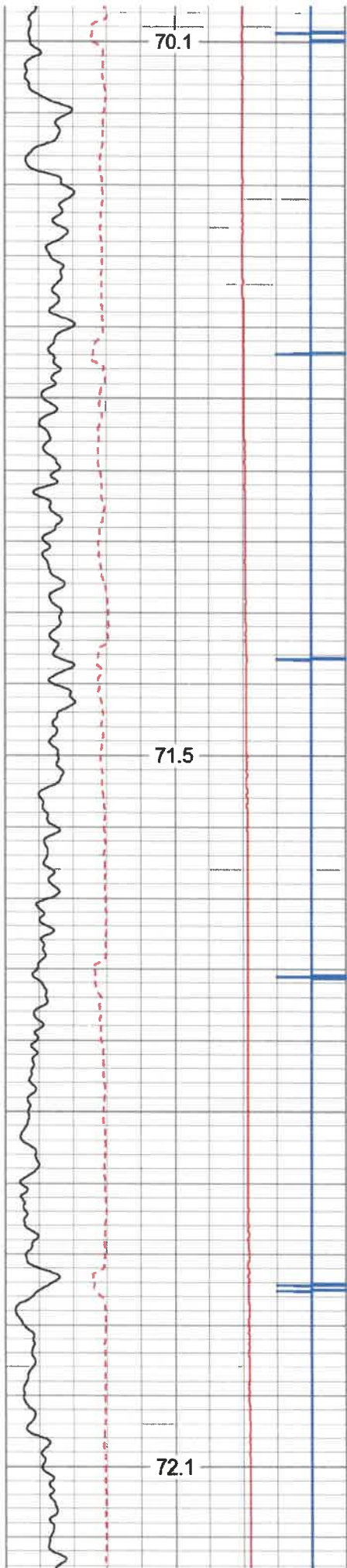




1300

1400

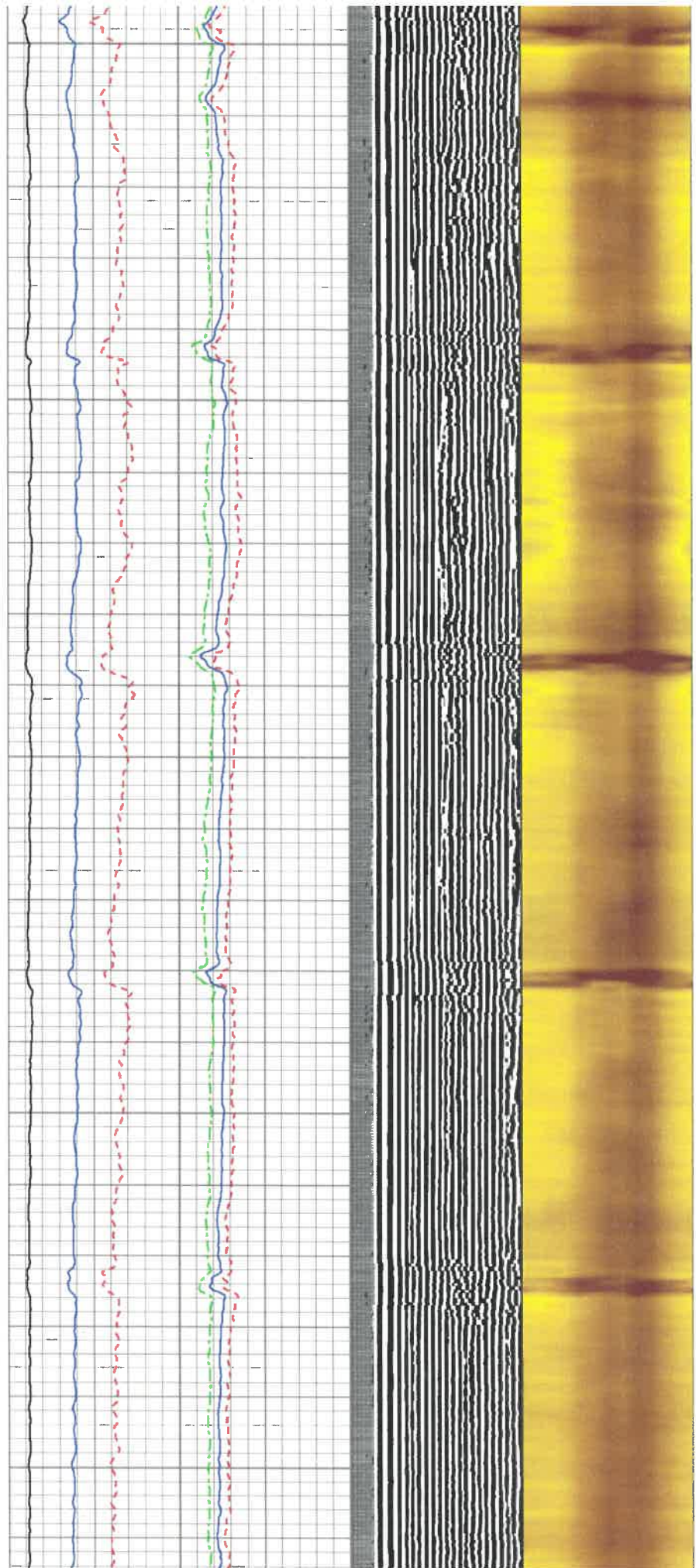


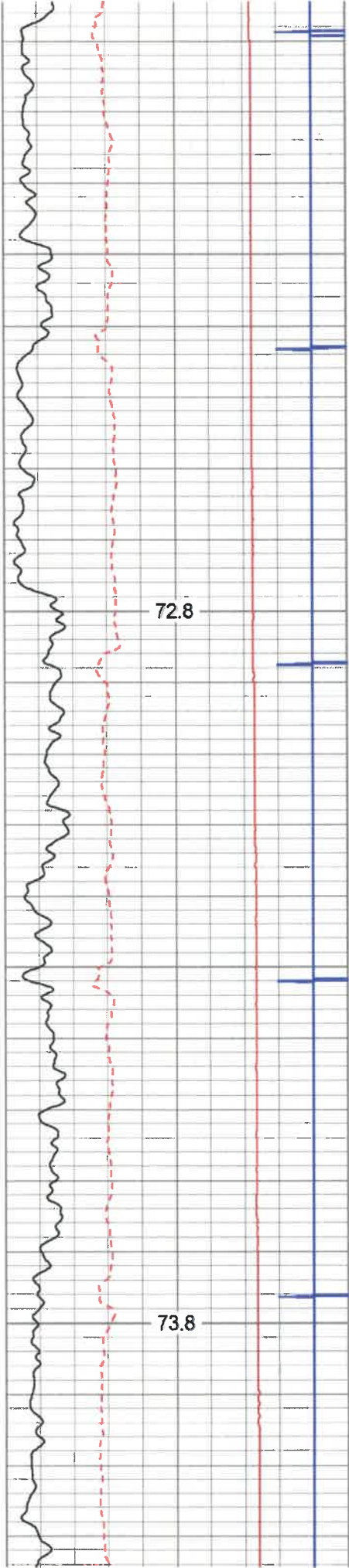


1500

1600

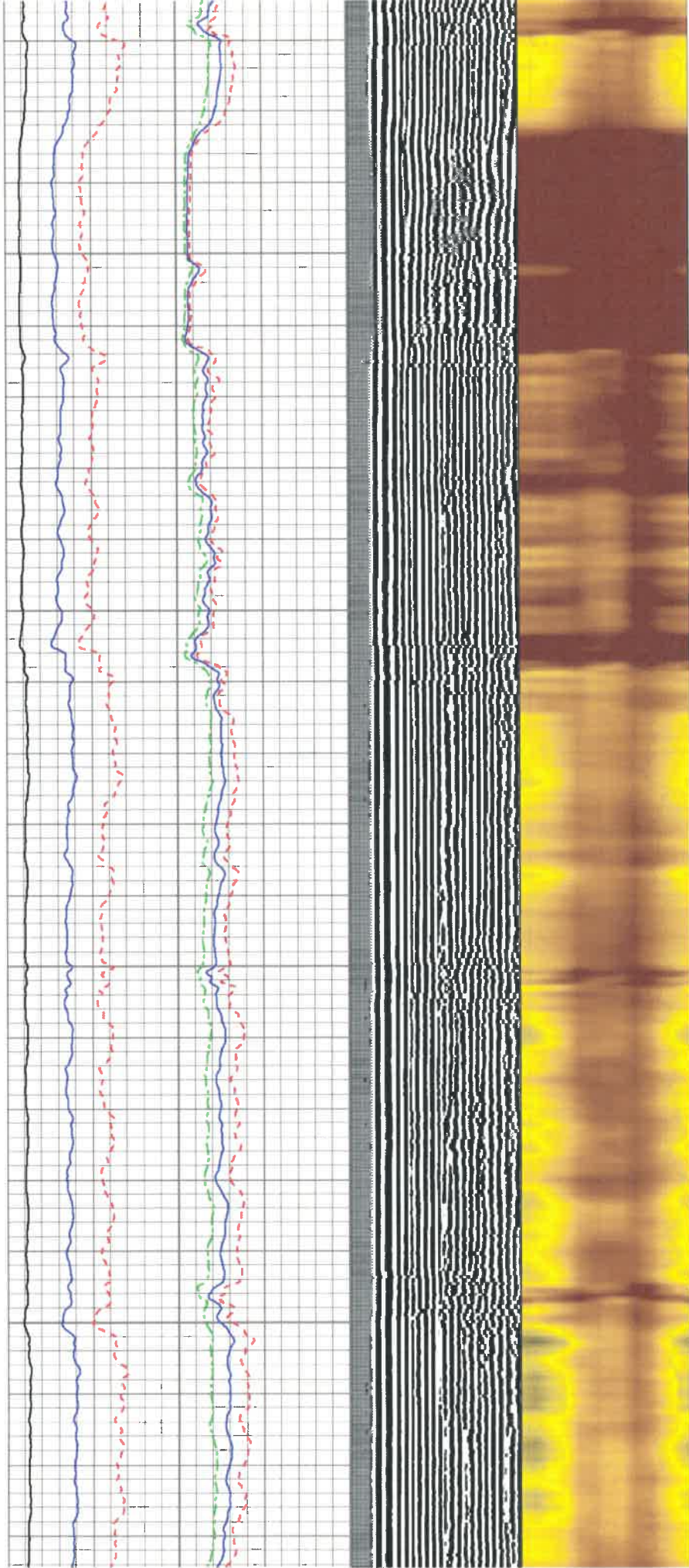
1700

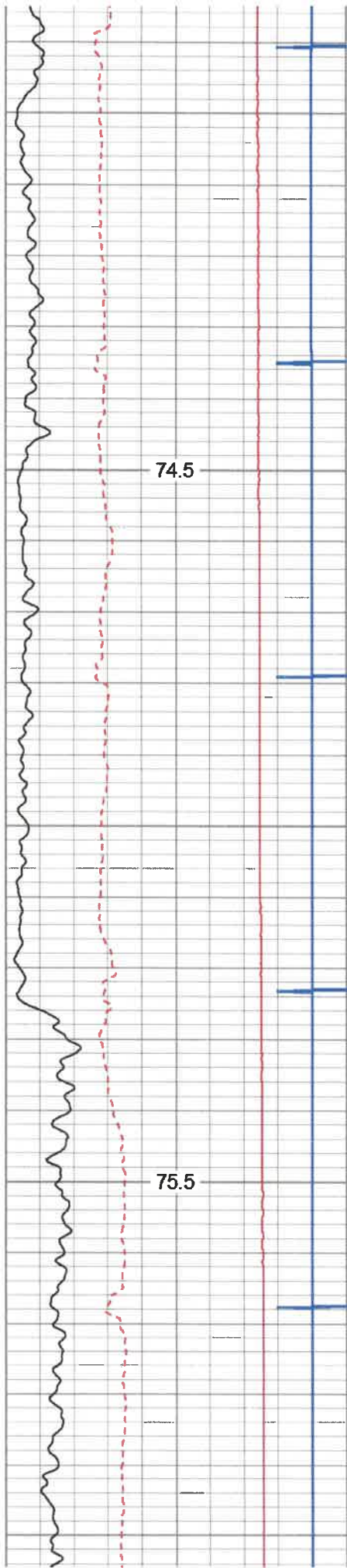




1800

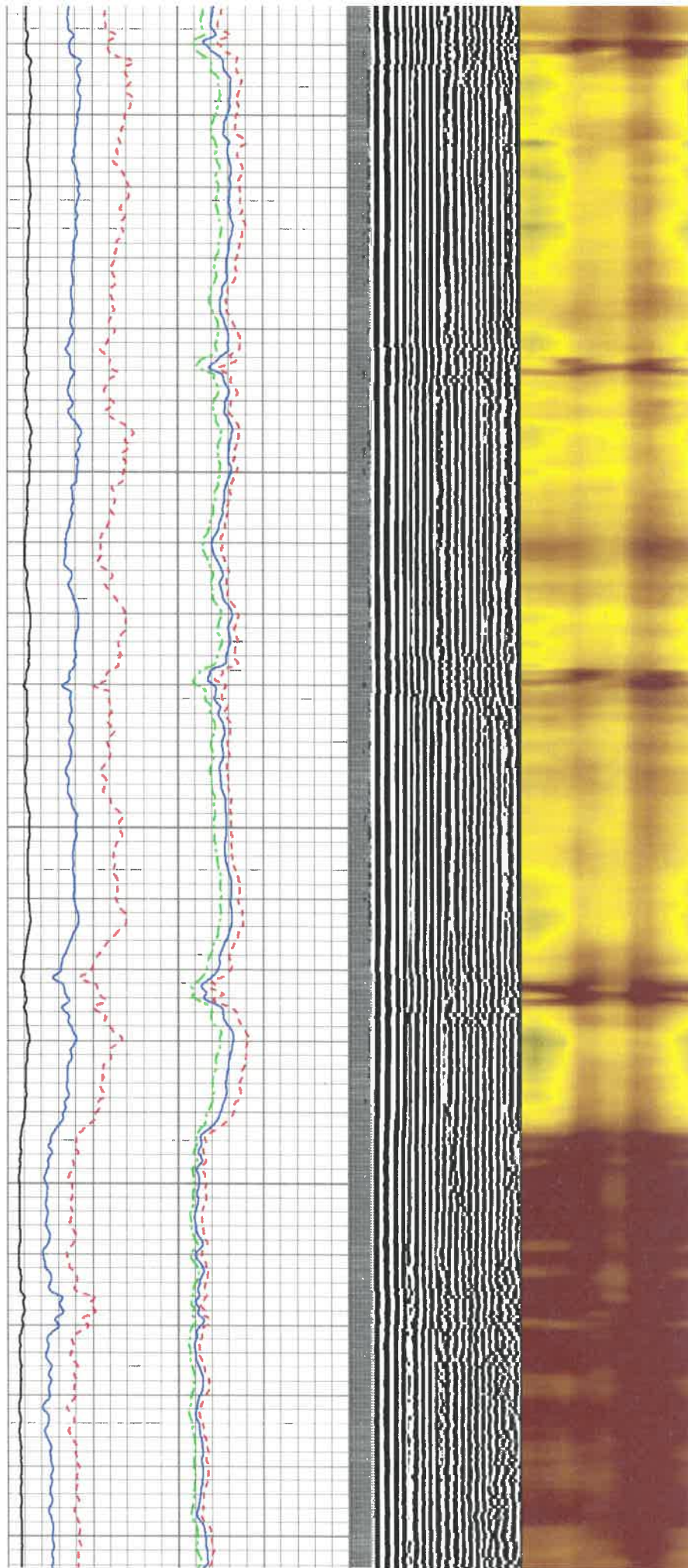
1900

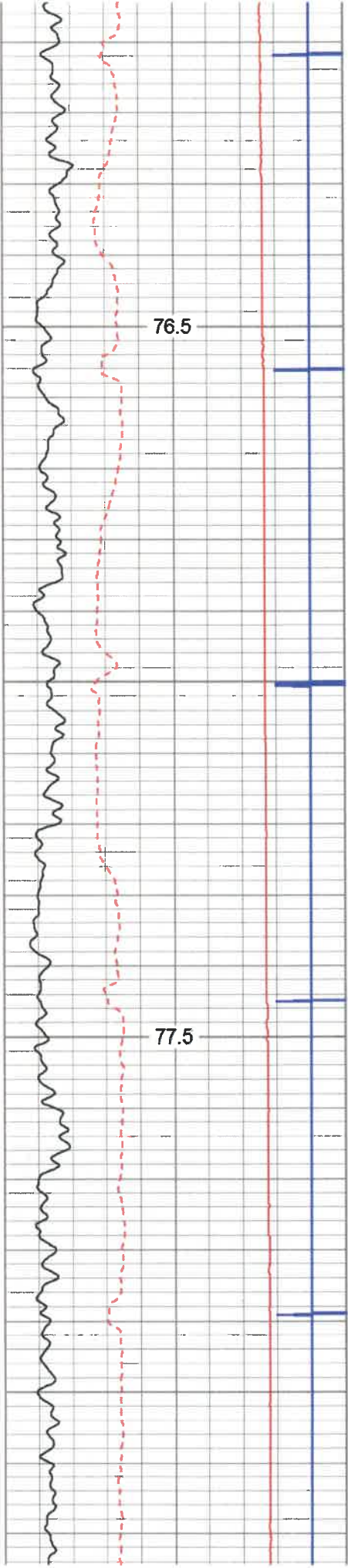




2000

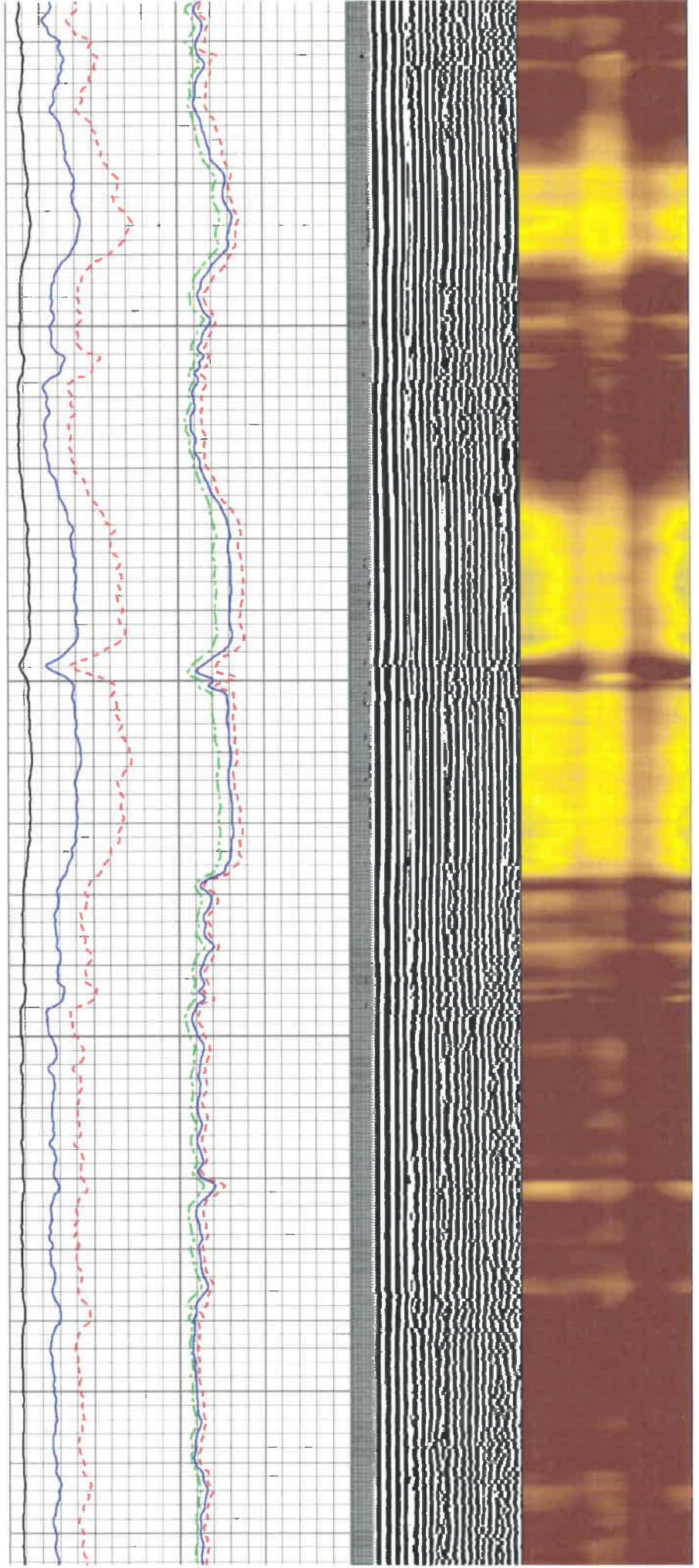
2100

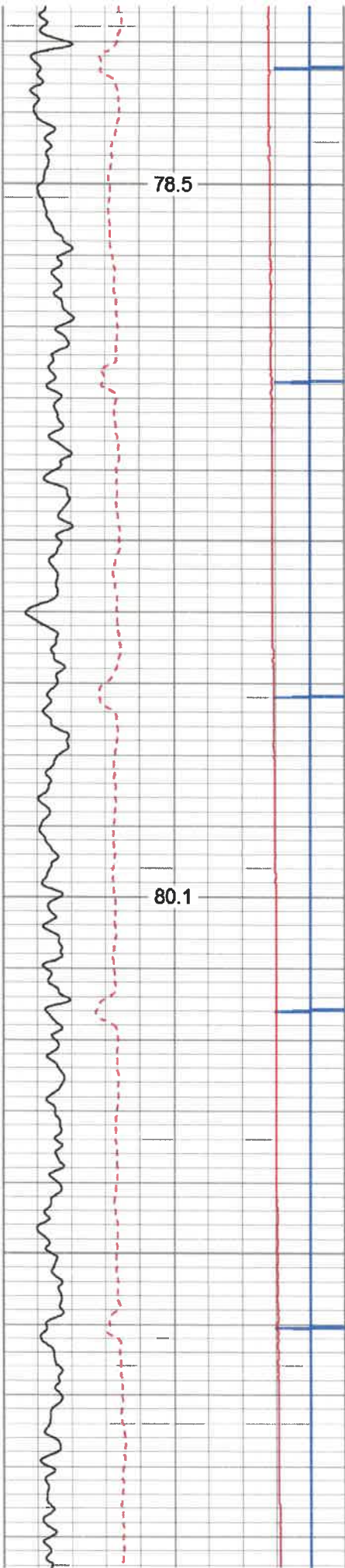




2200


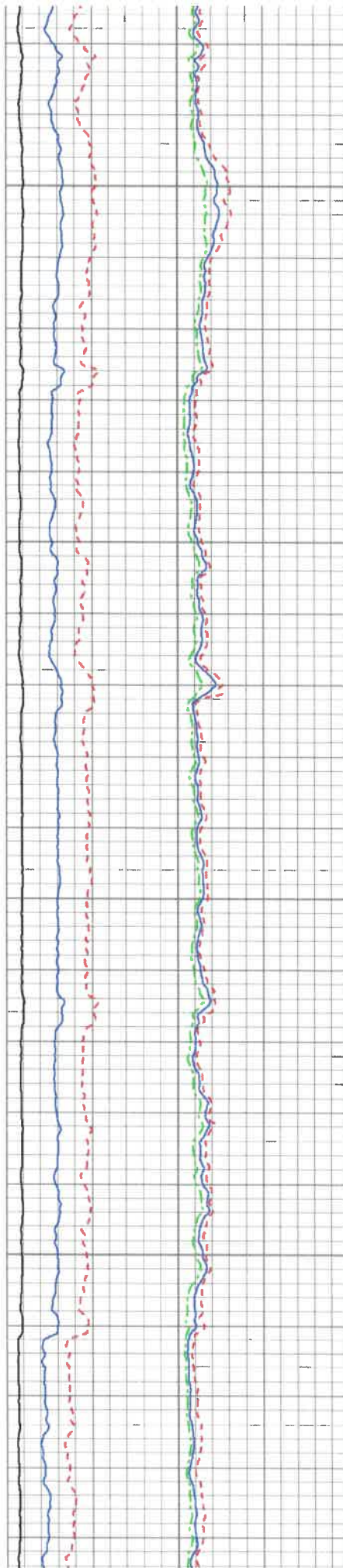
2300

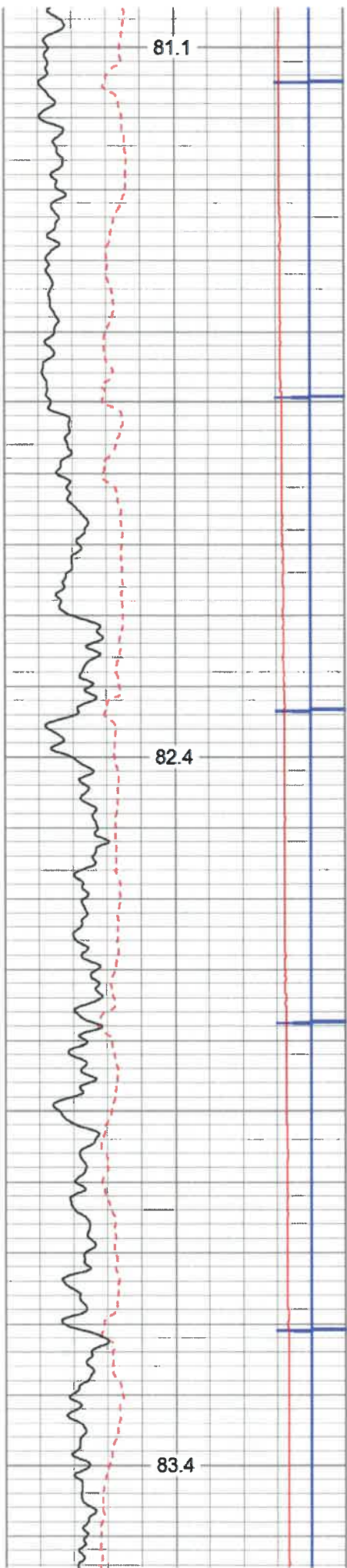




2400

2500

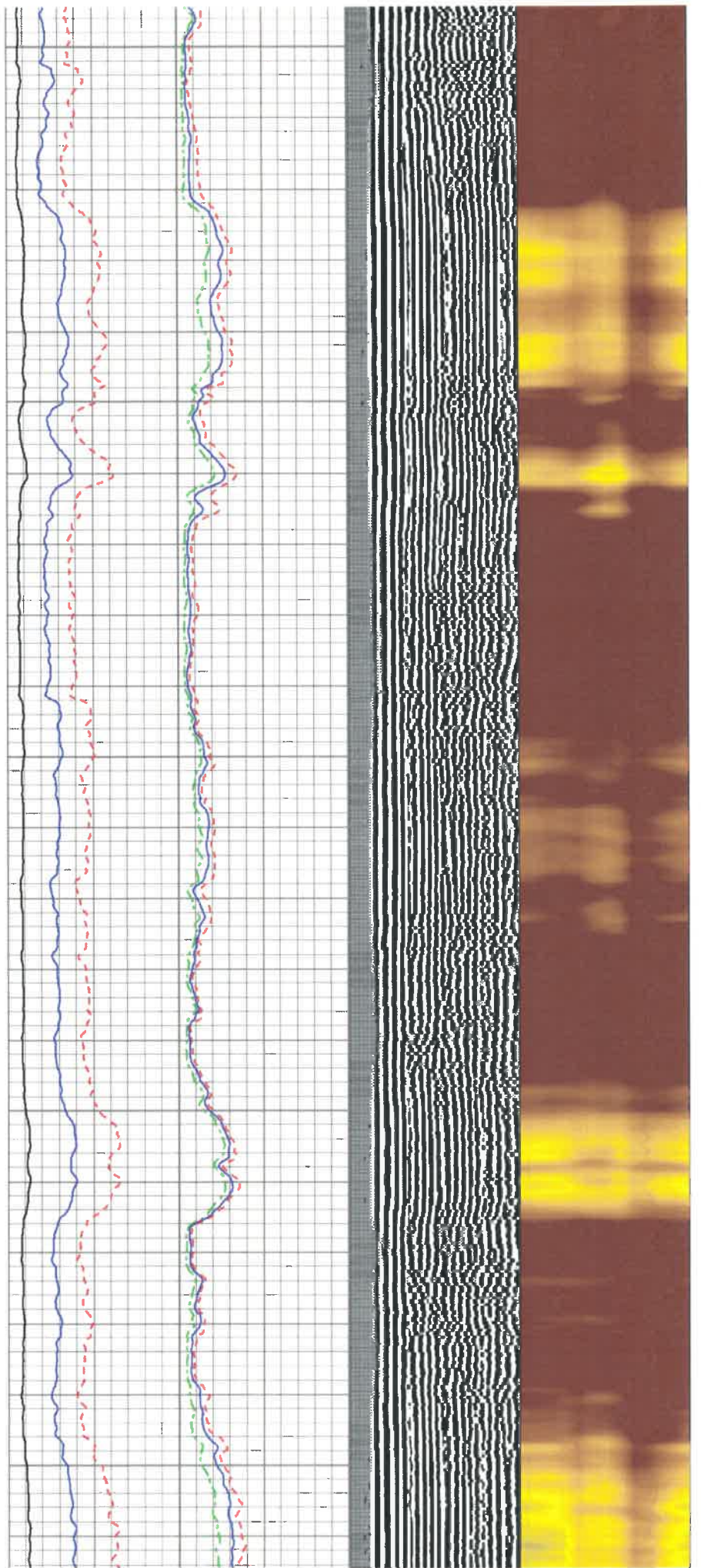


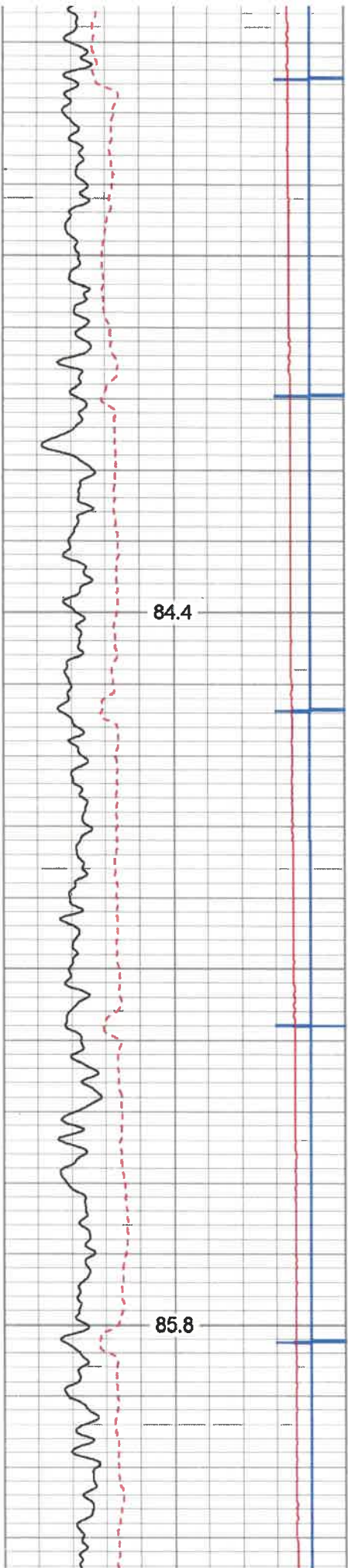


2600

2700

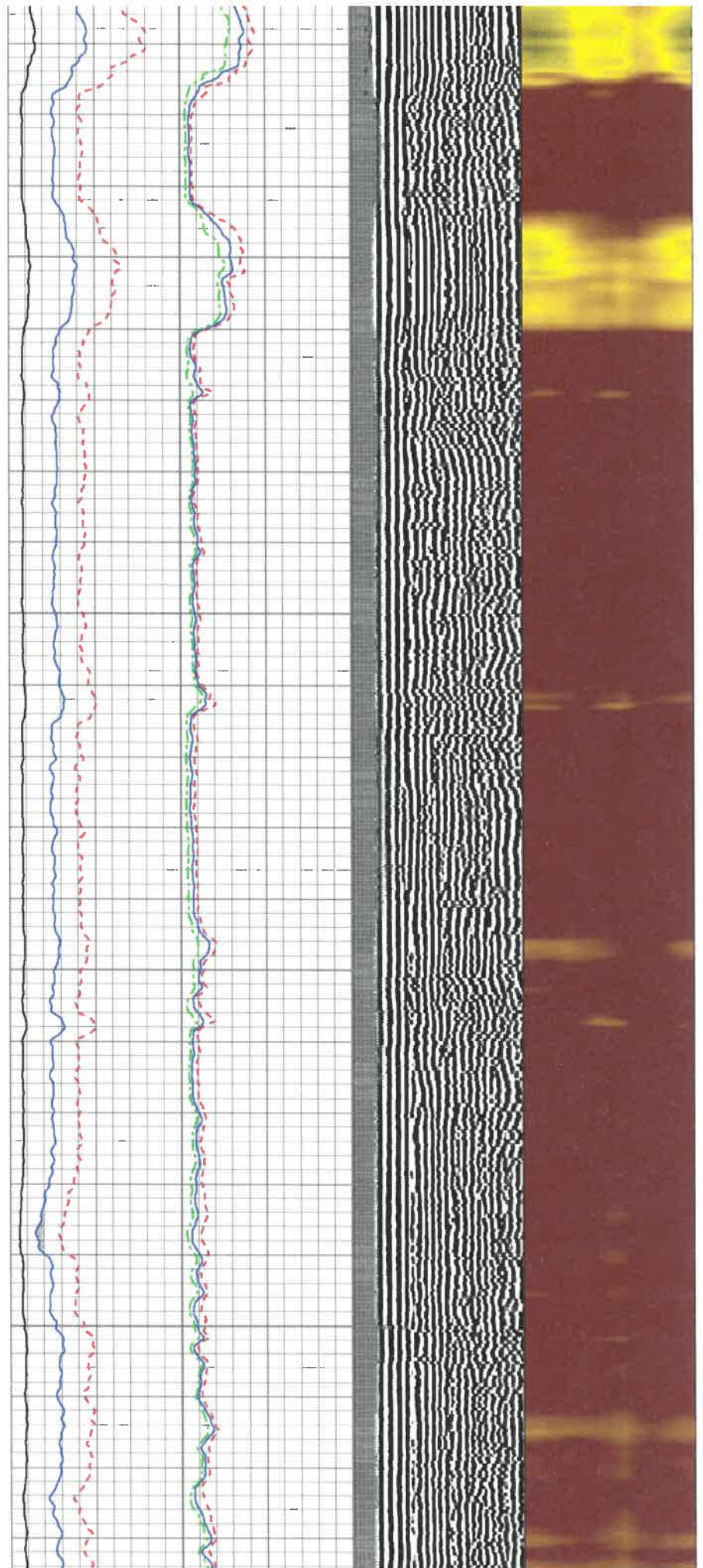
2800

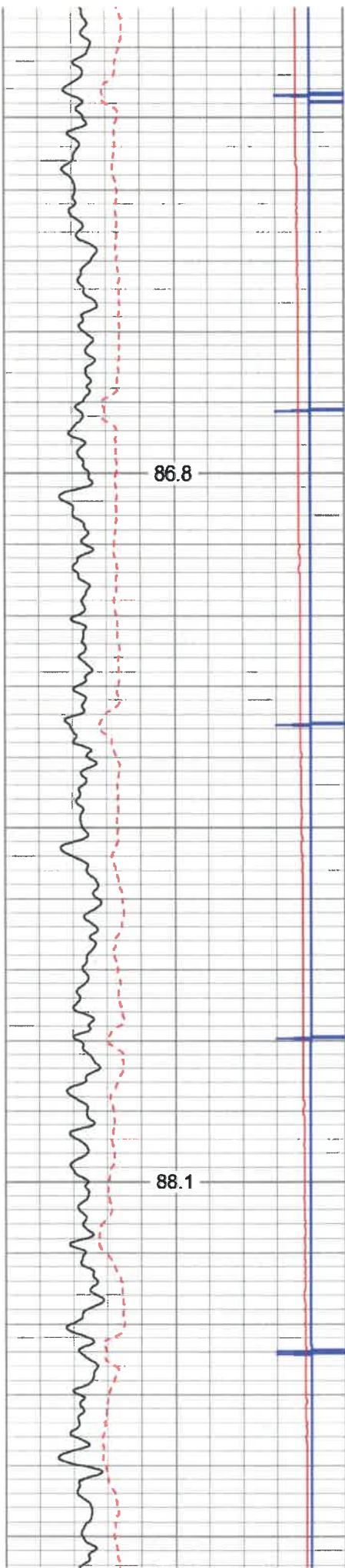




2900

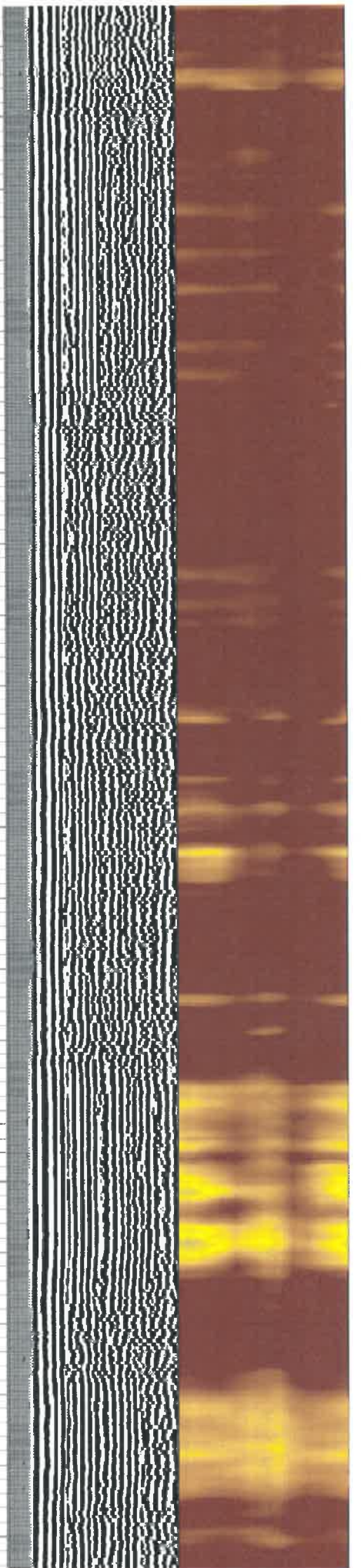

3000

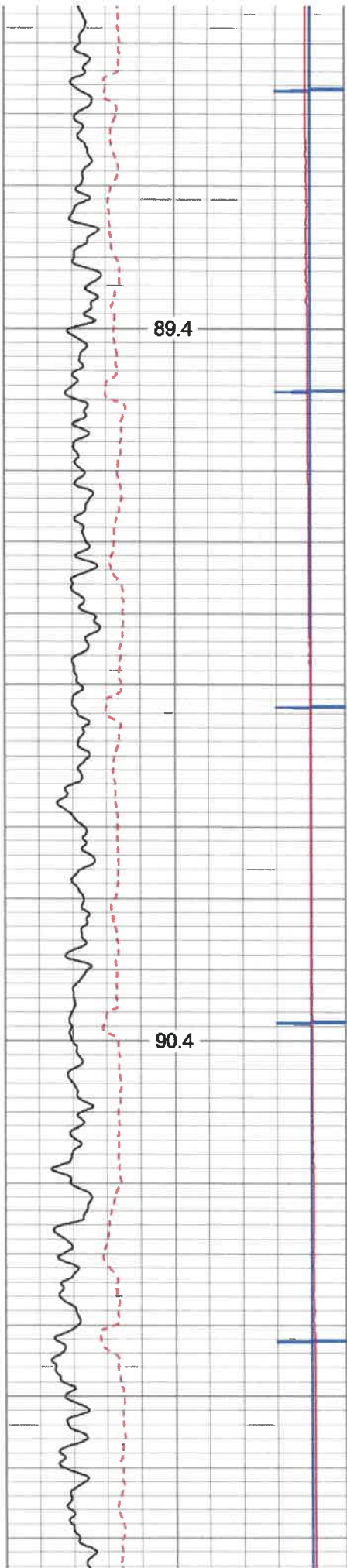




3100

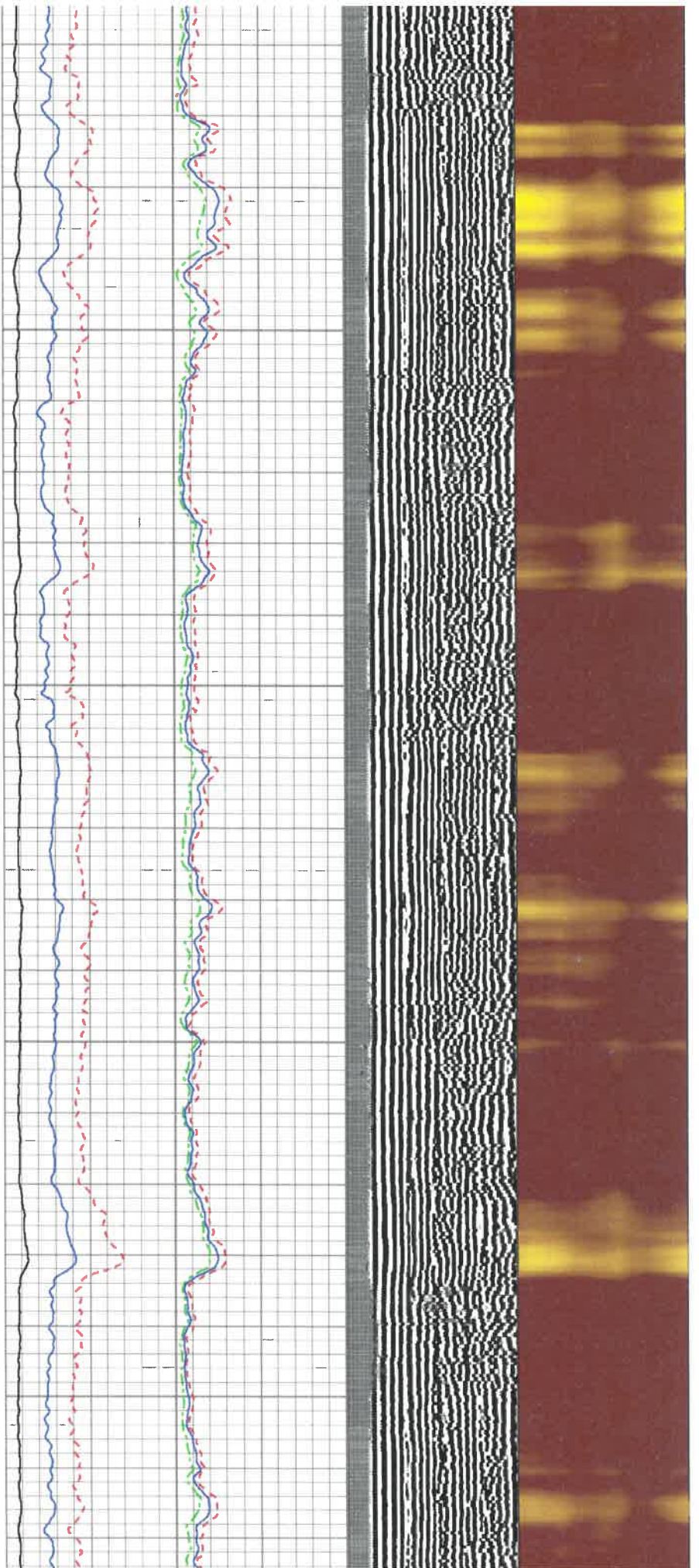
3200

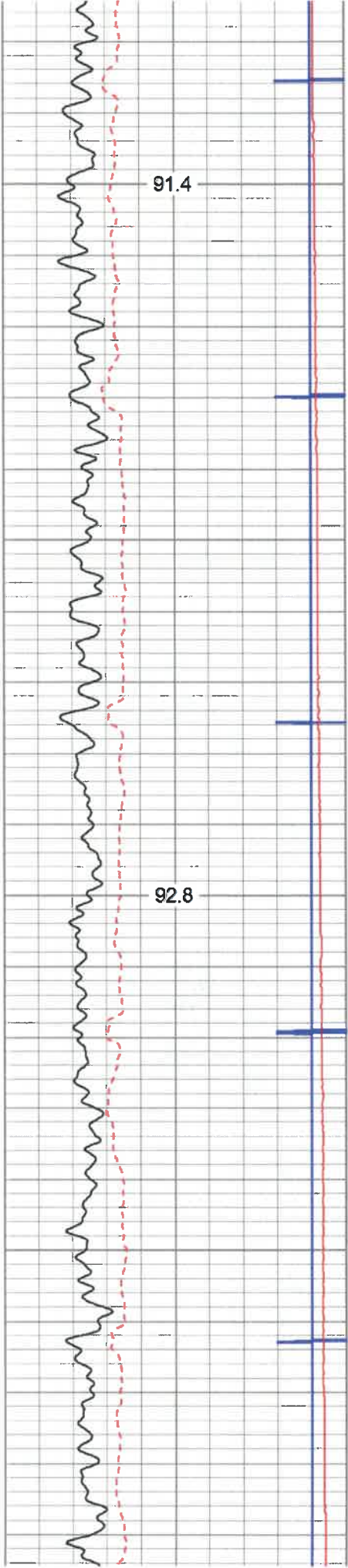




3300


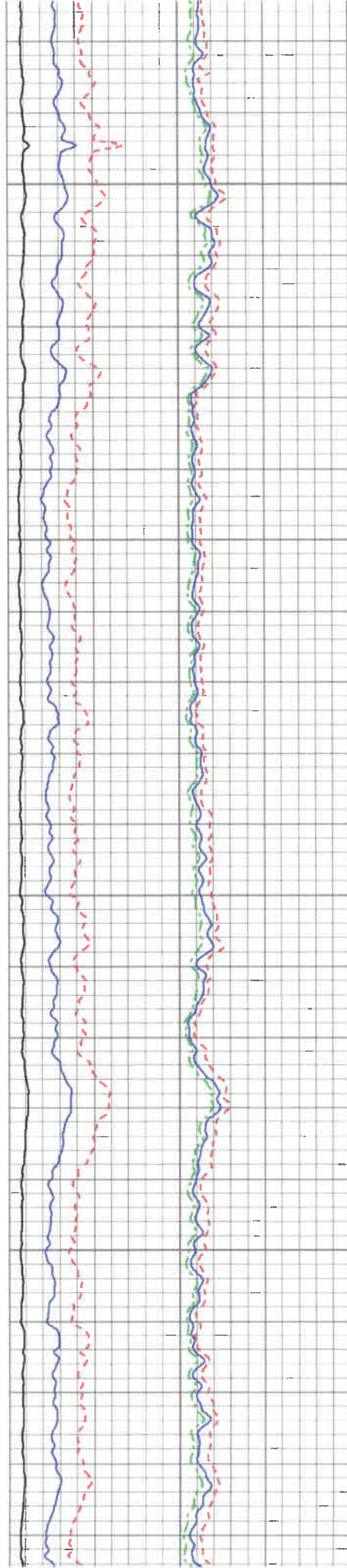
3400

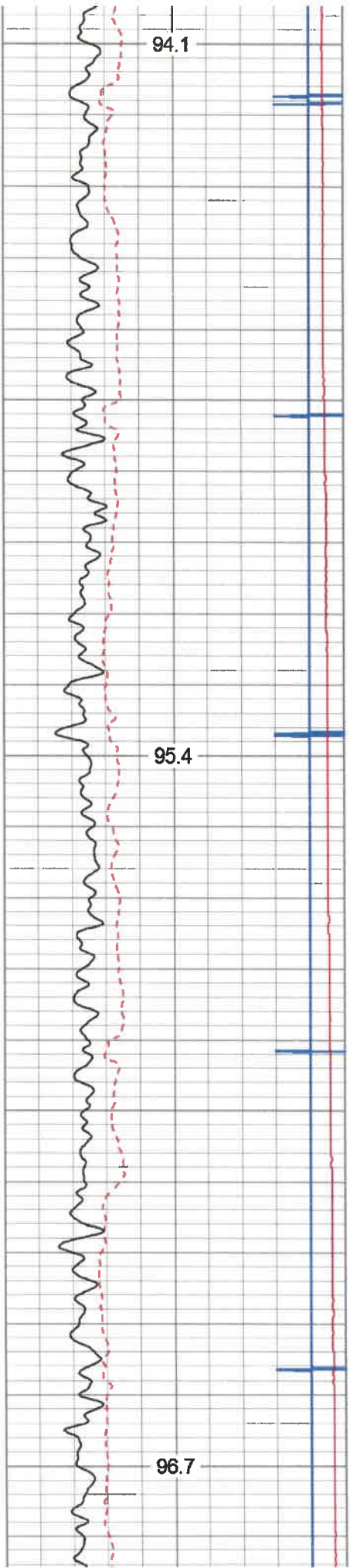




3500

3600

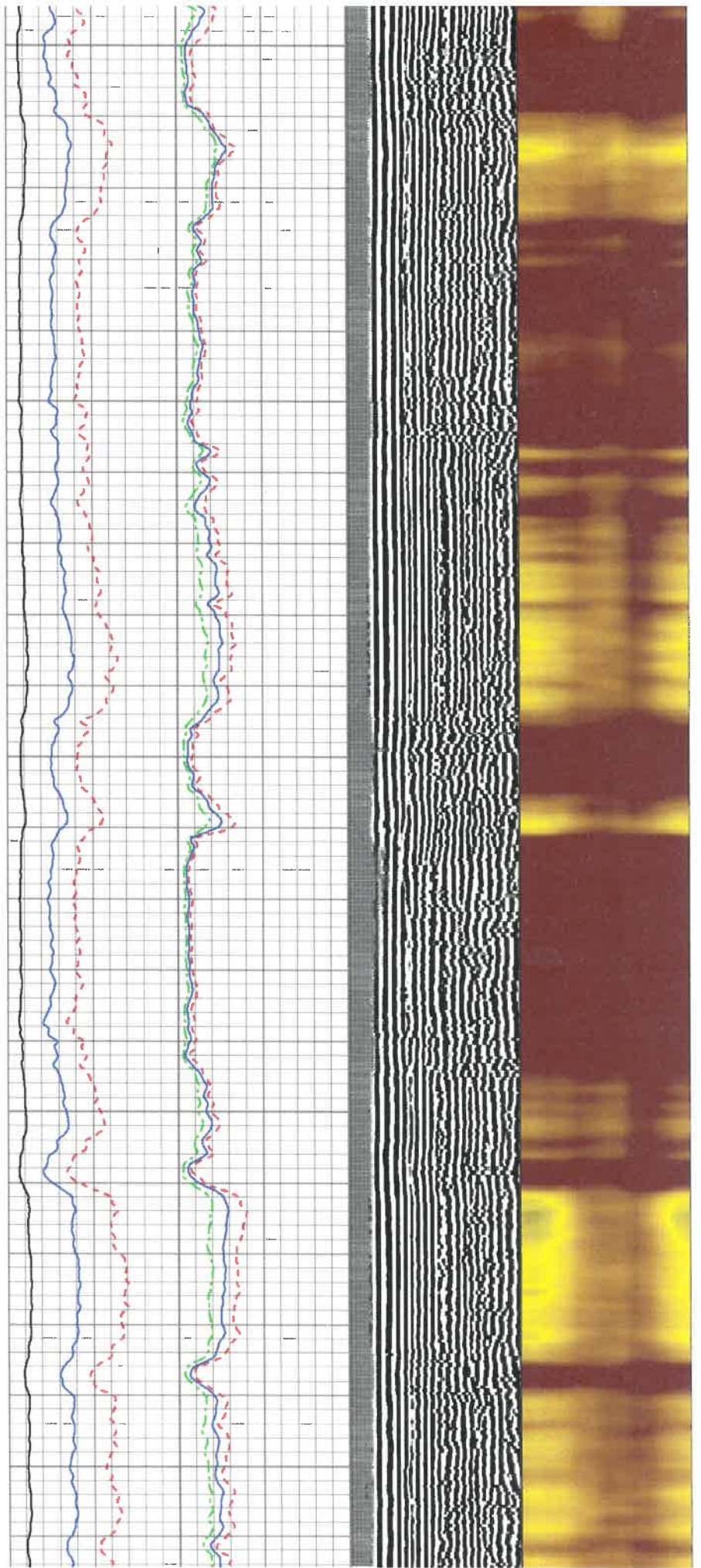


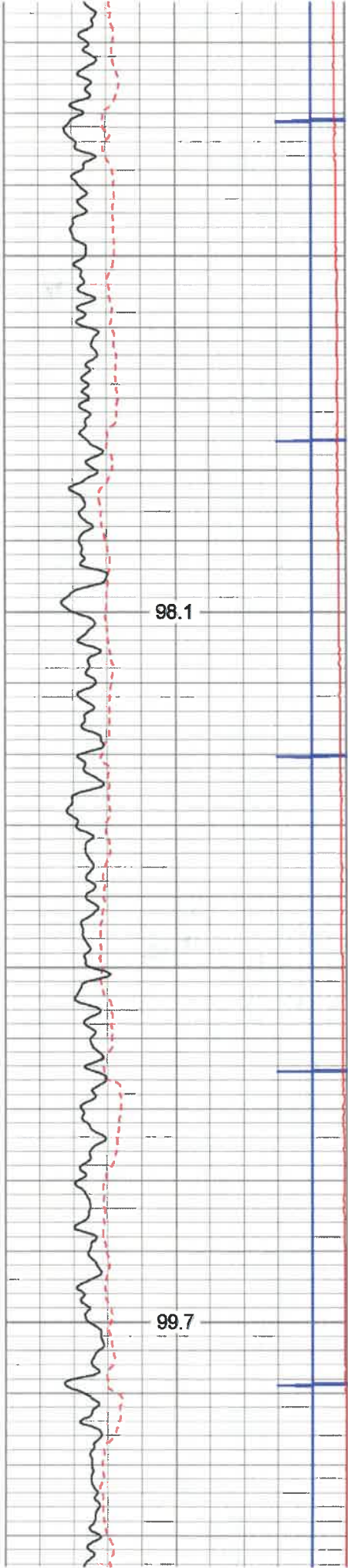


3700

3800

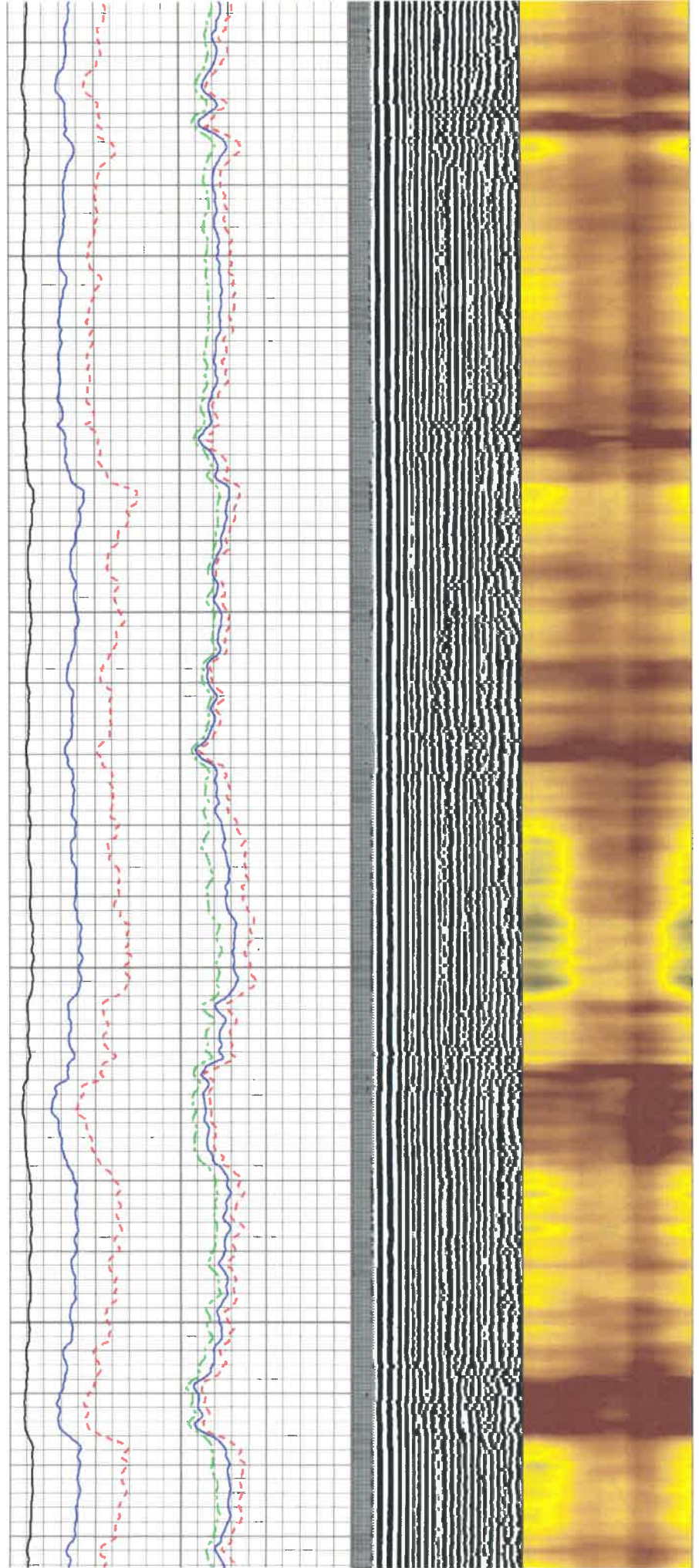
3900

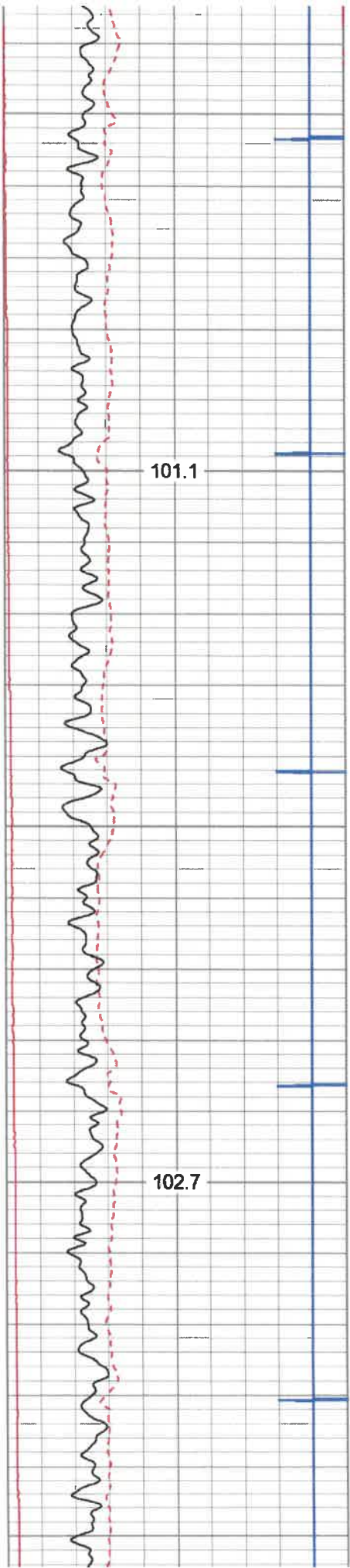




4000

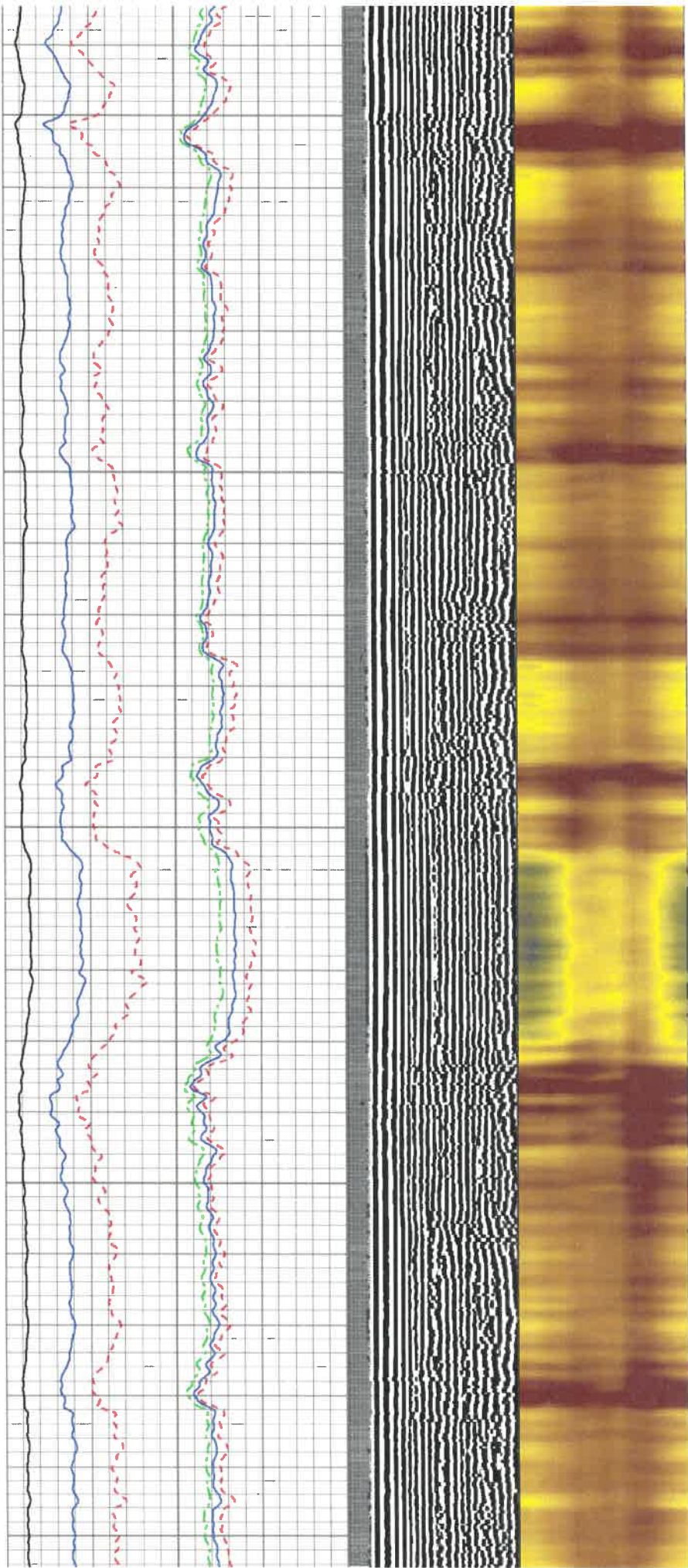
4100

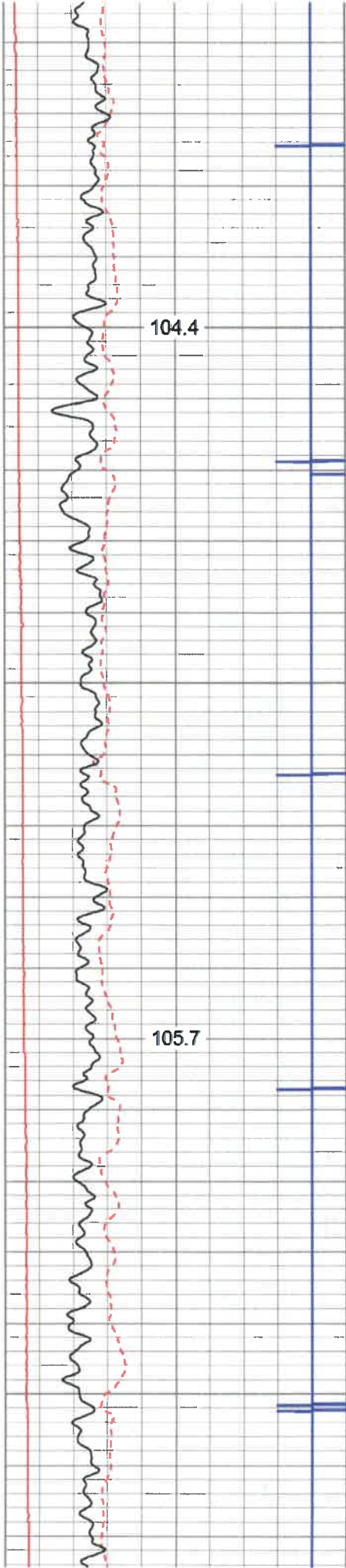




4200

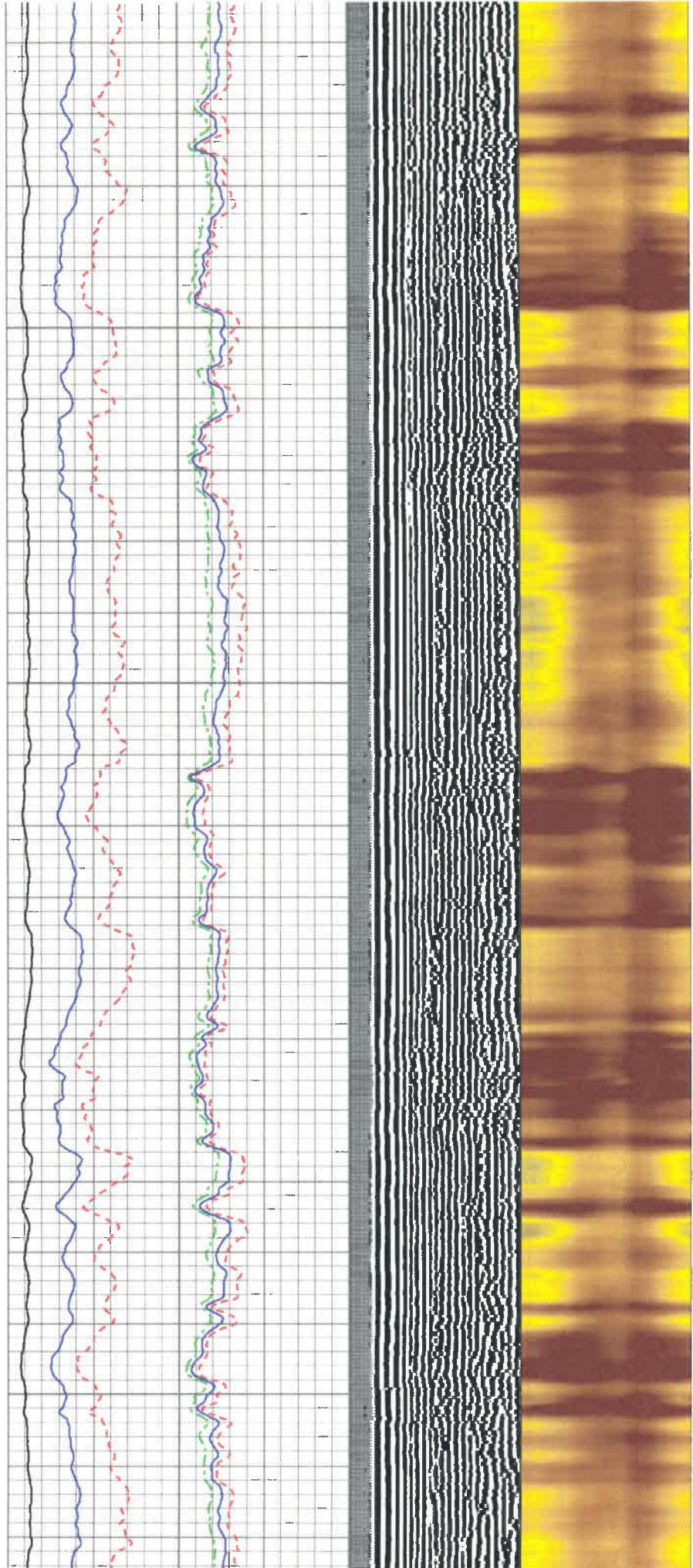
4300

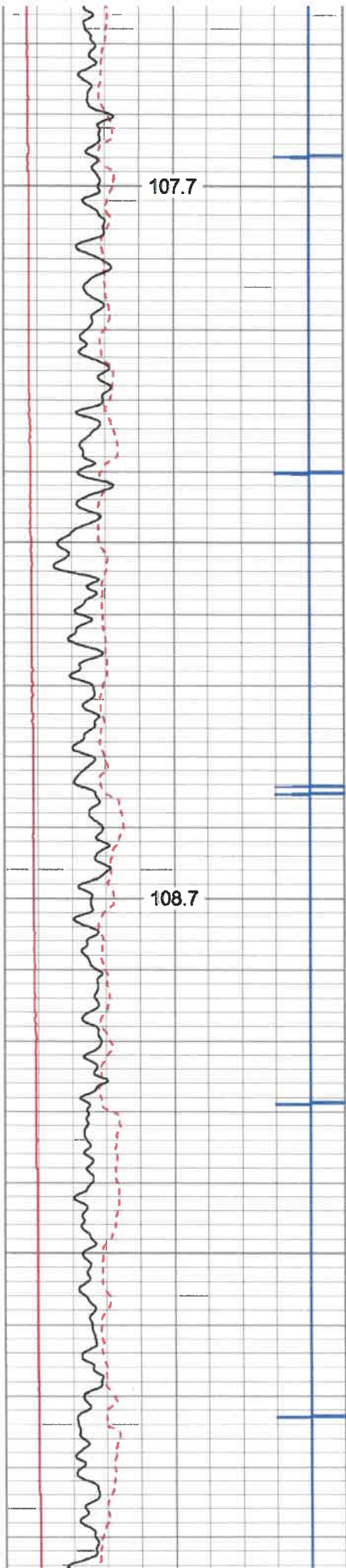




4400

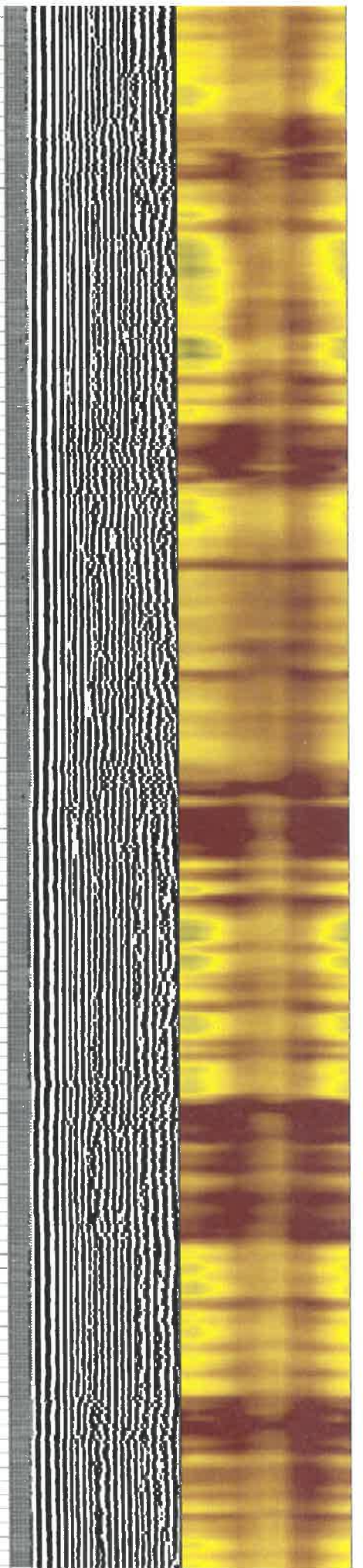
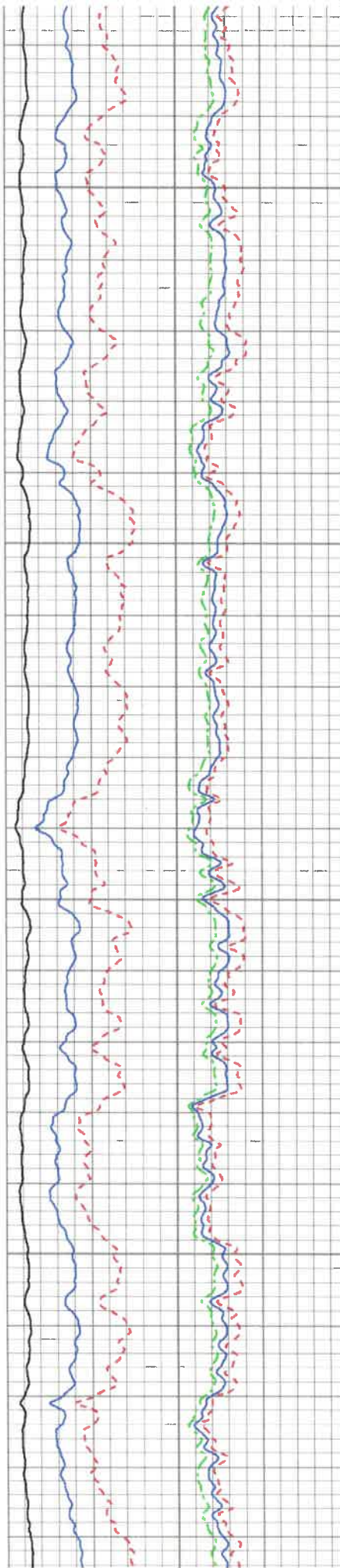
4500

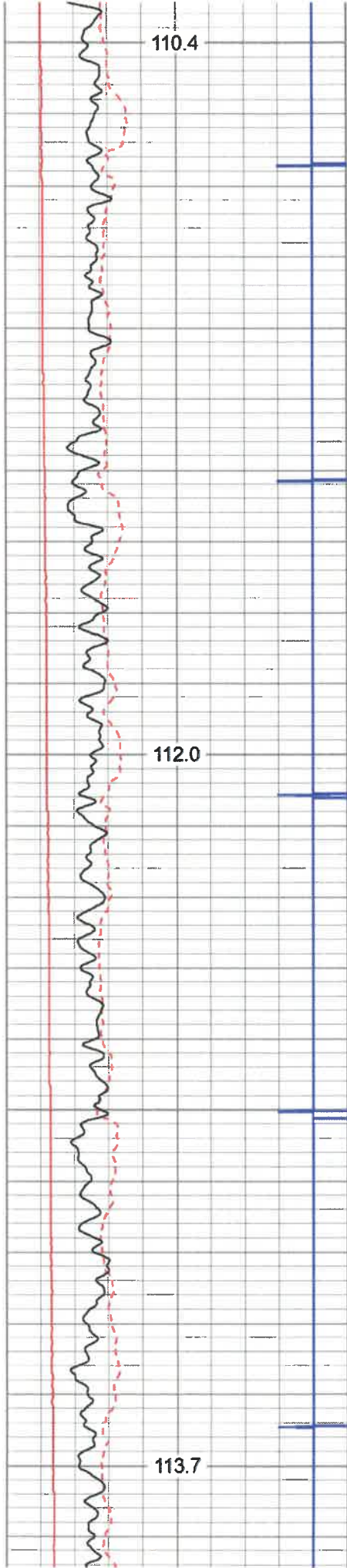




4600

4700

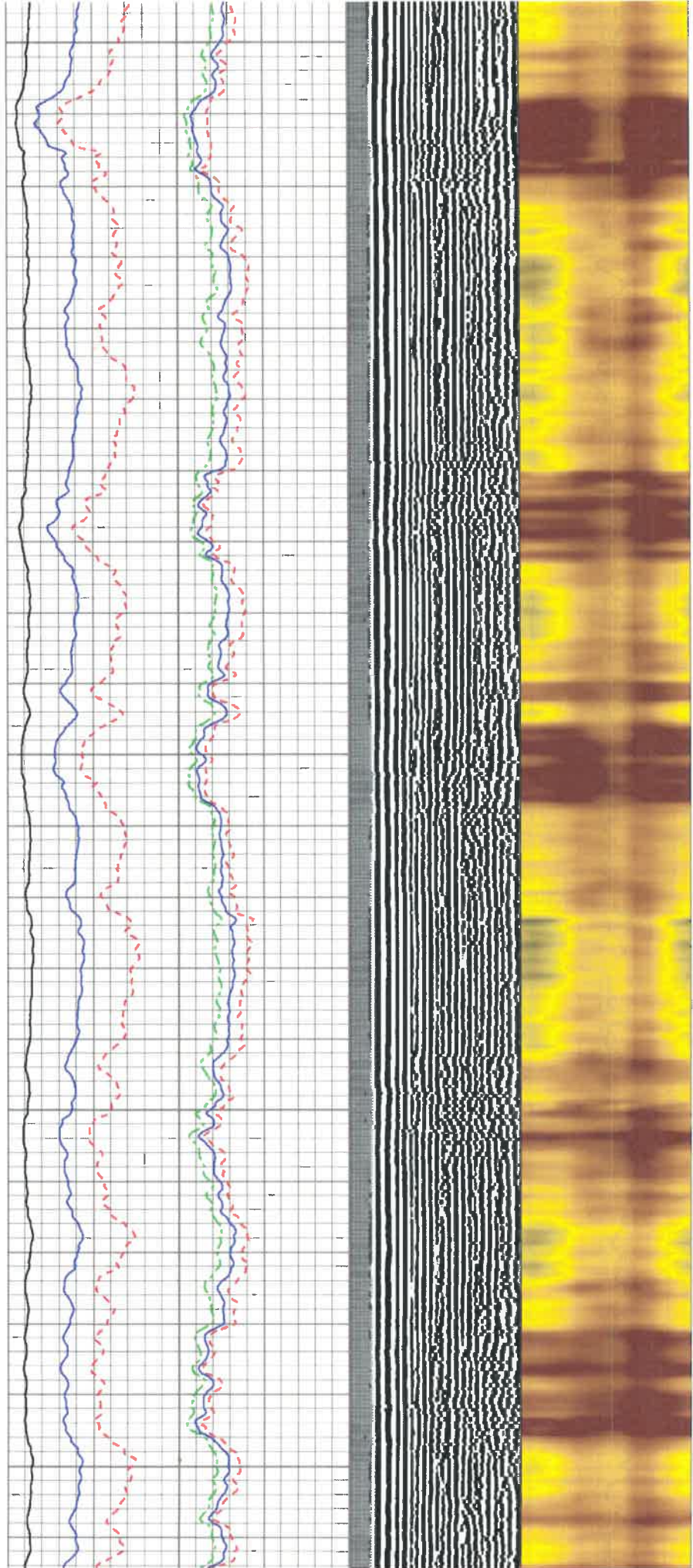


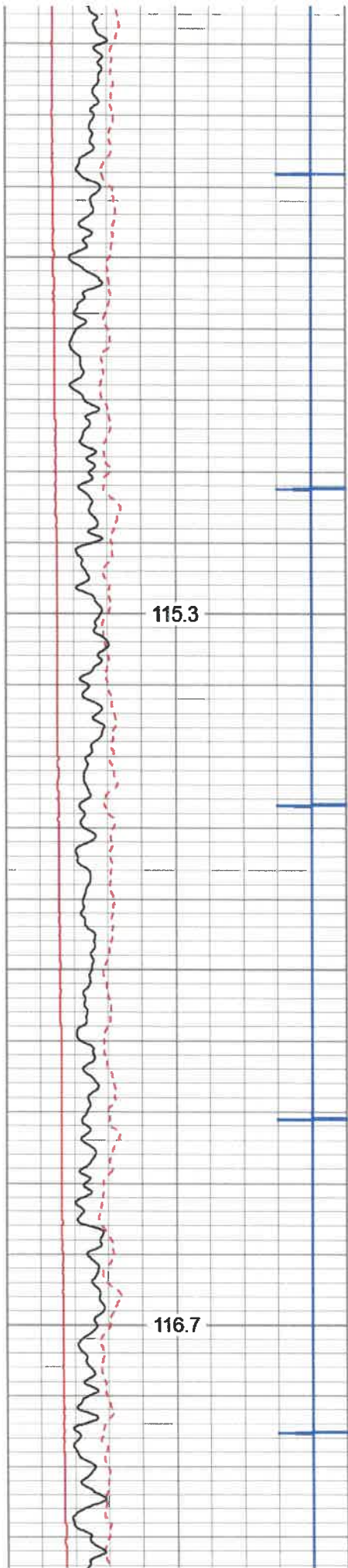


4800

4900

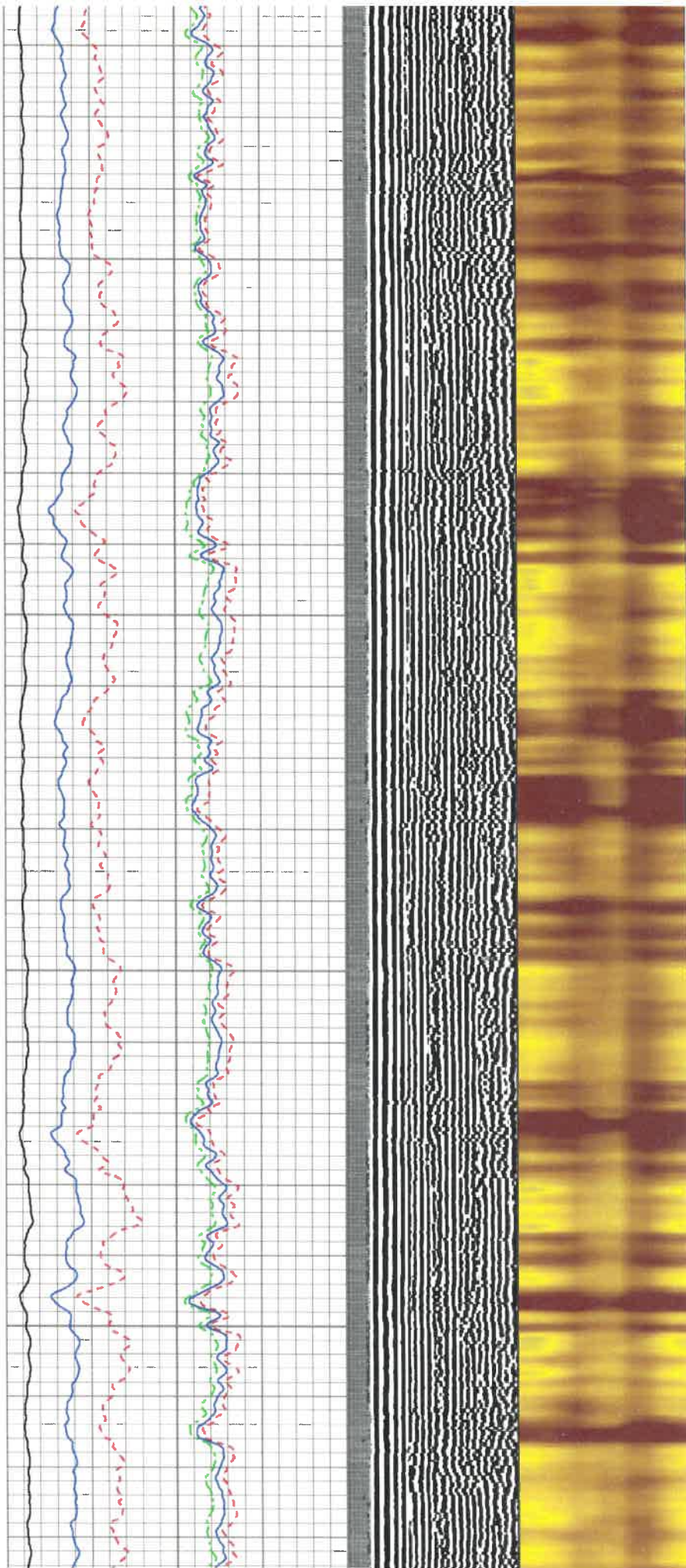
5000

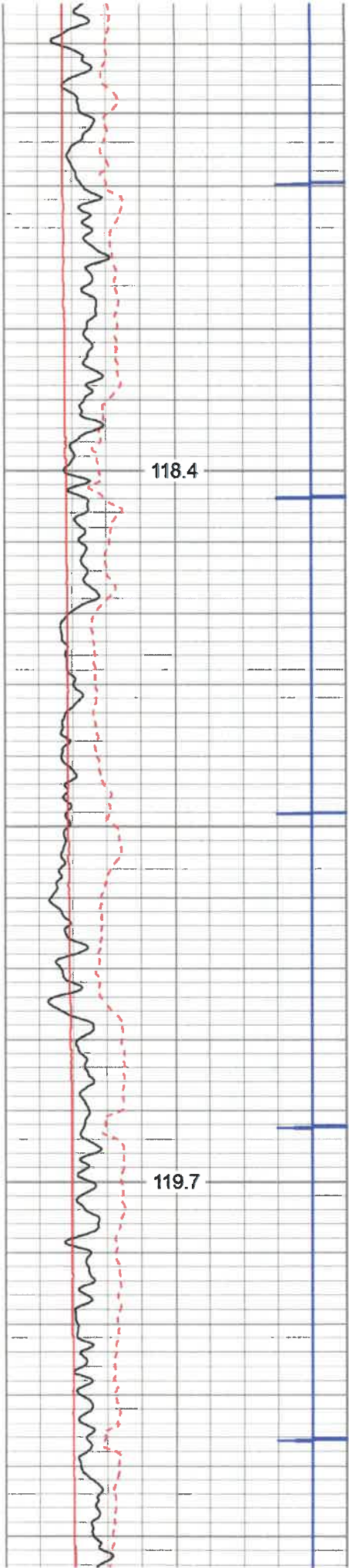




5100

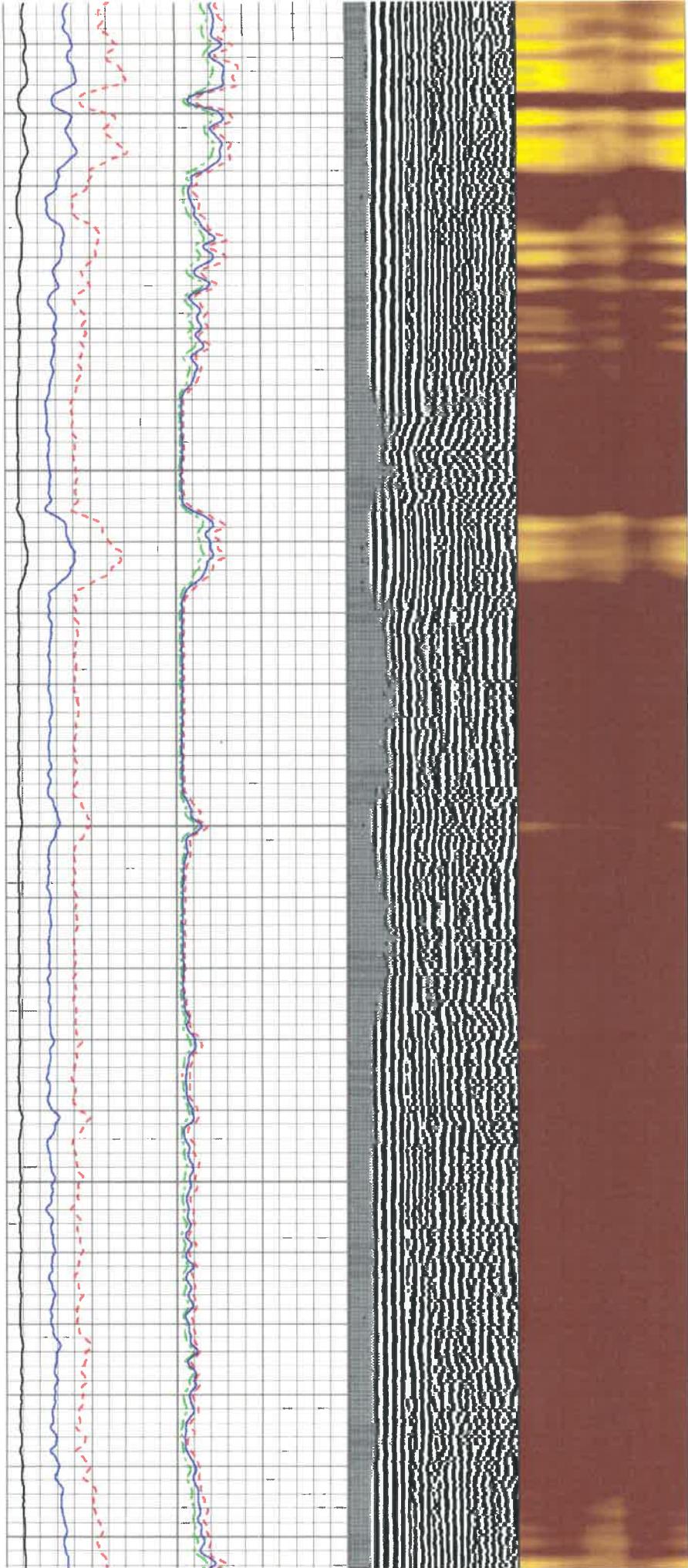
5200

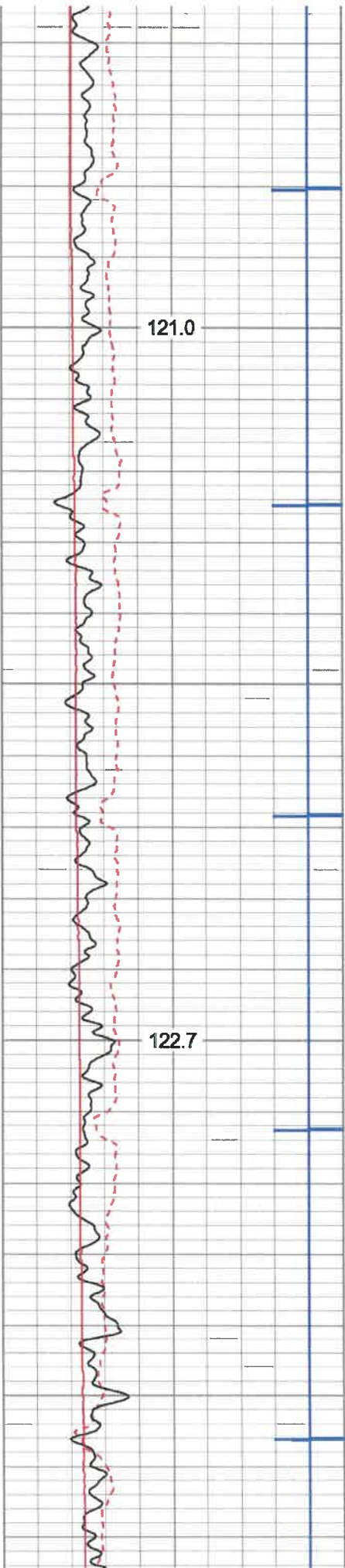




5300

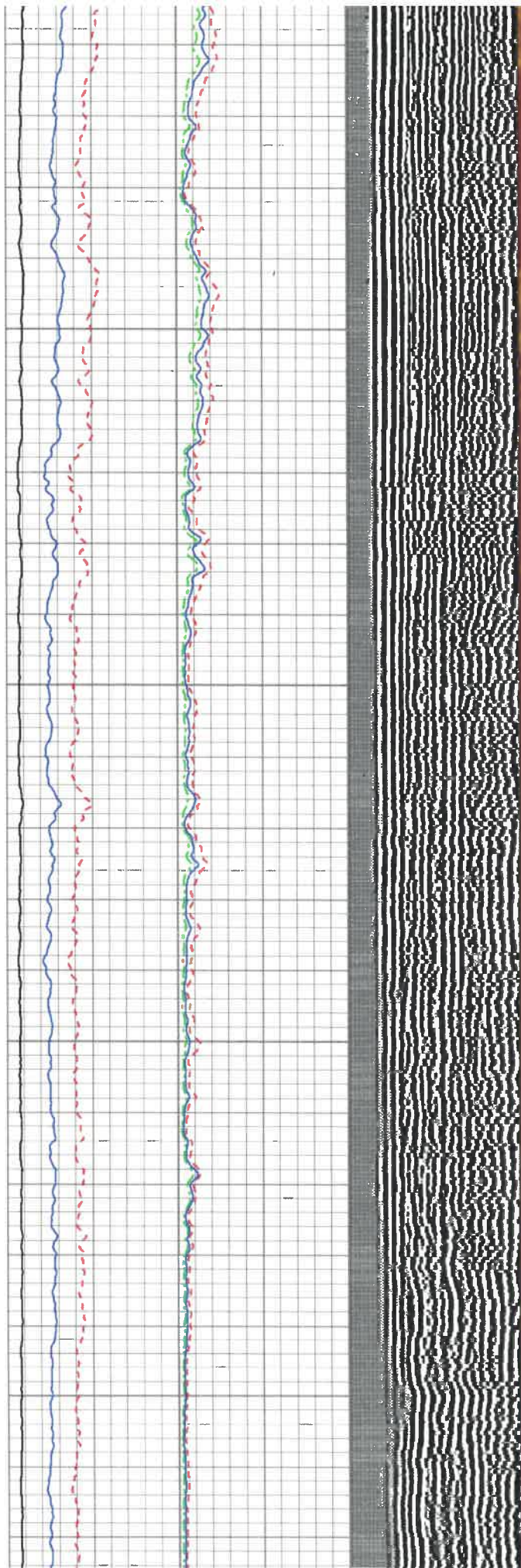
5400

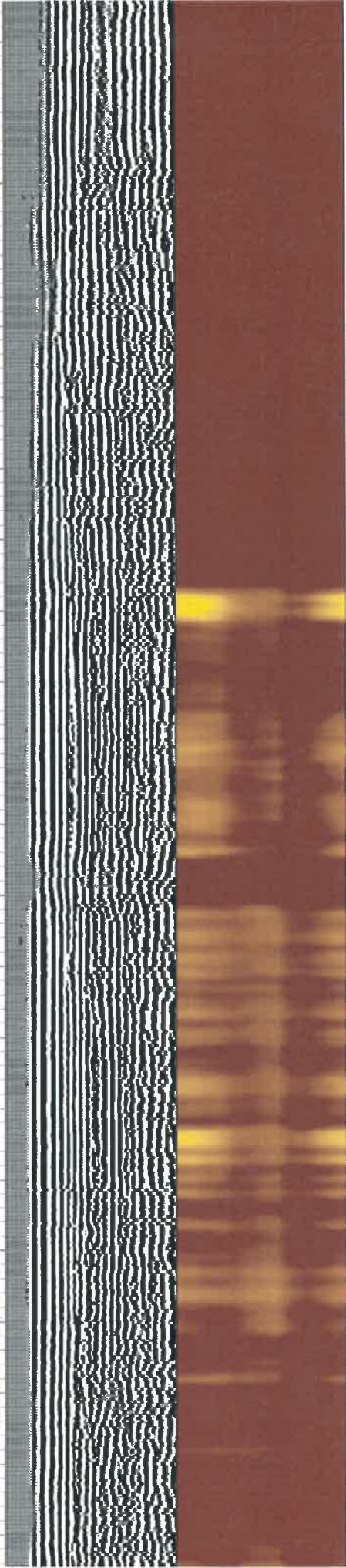
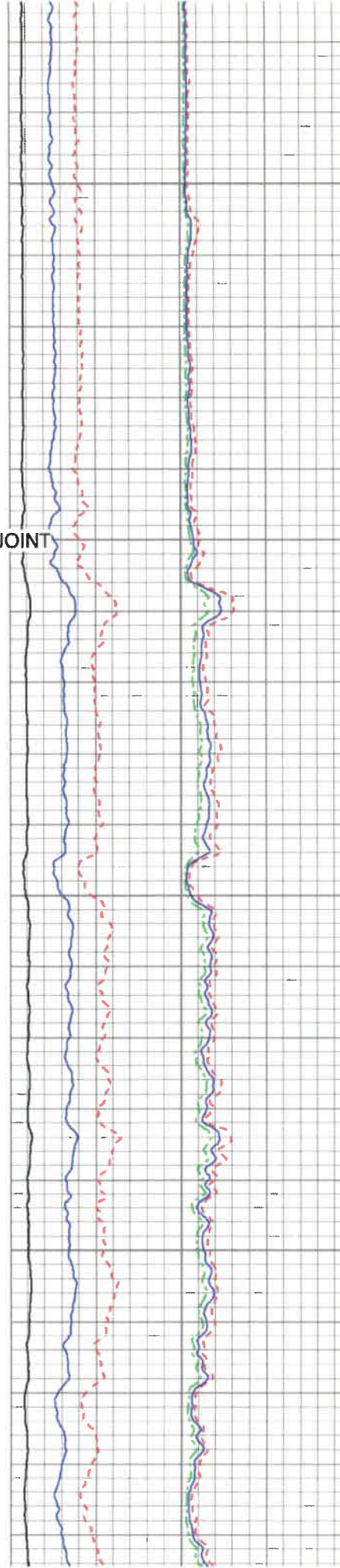
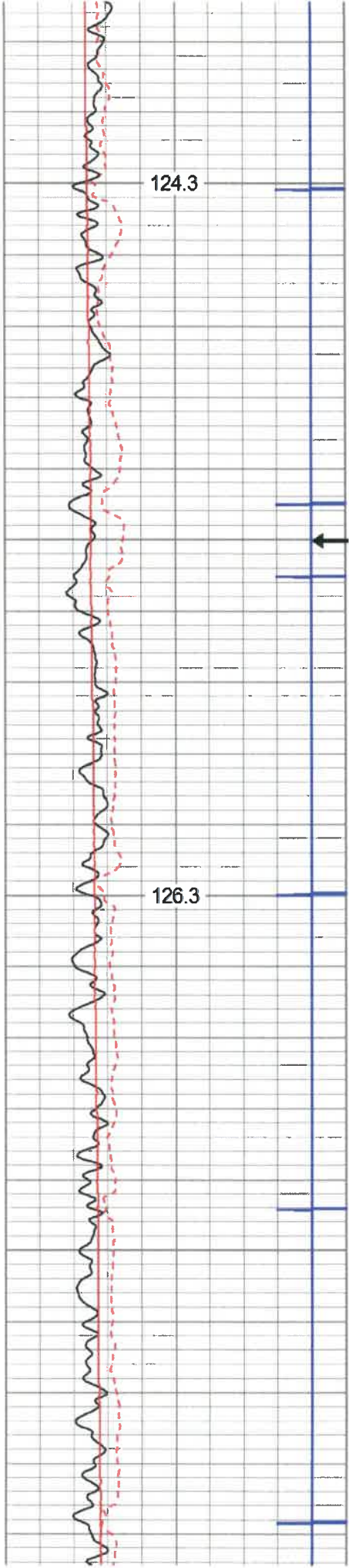


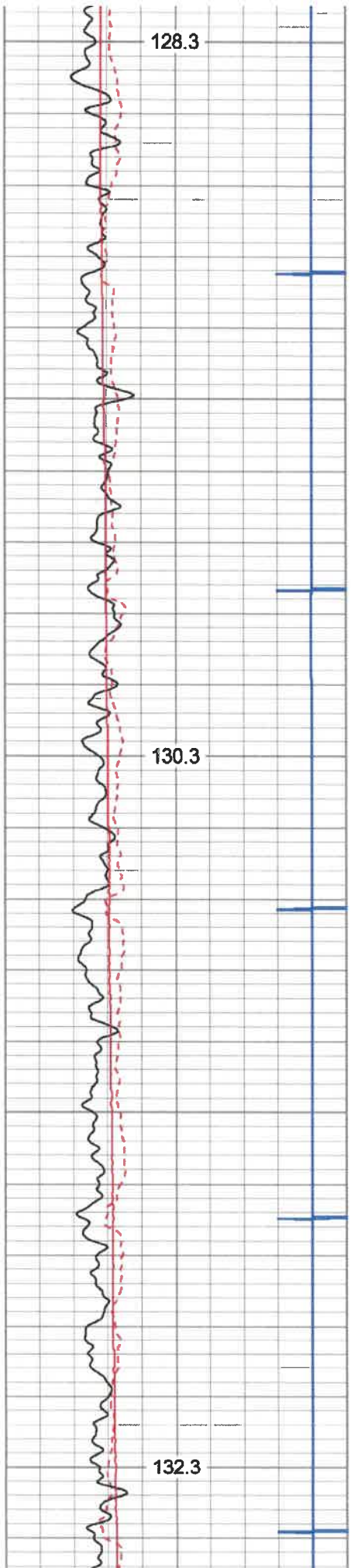


5500



5600

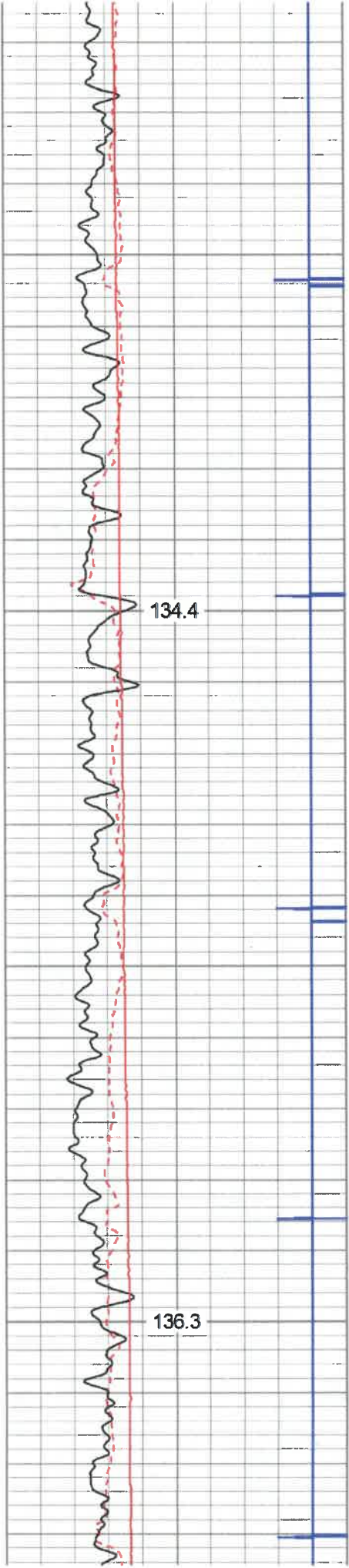







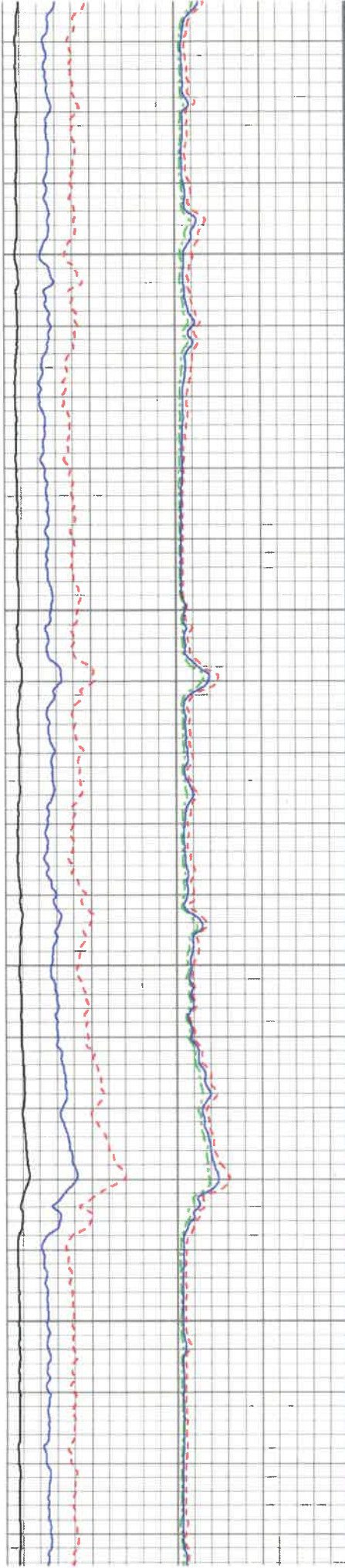
5900

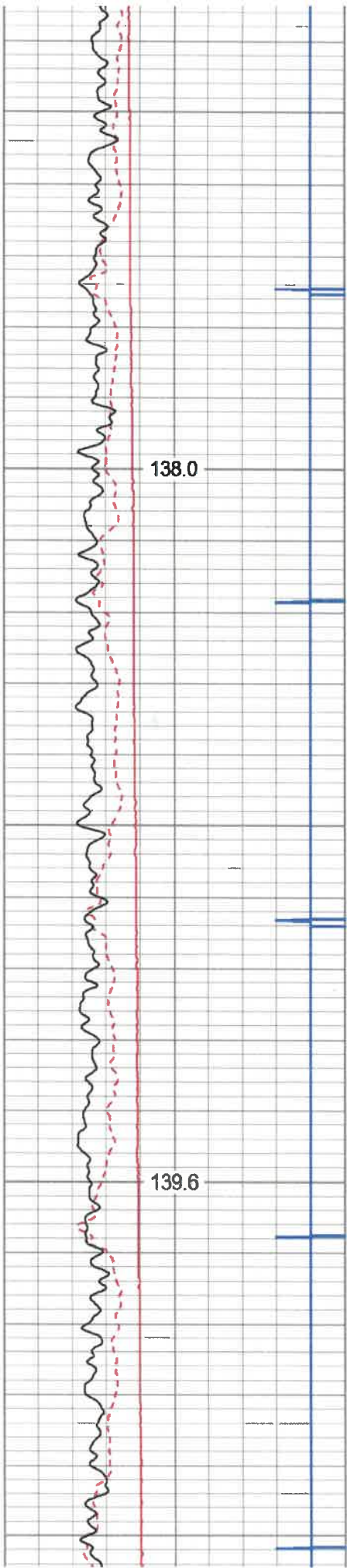




6200

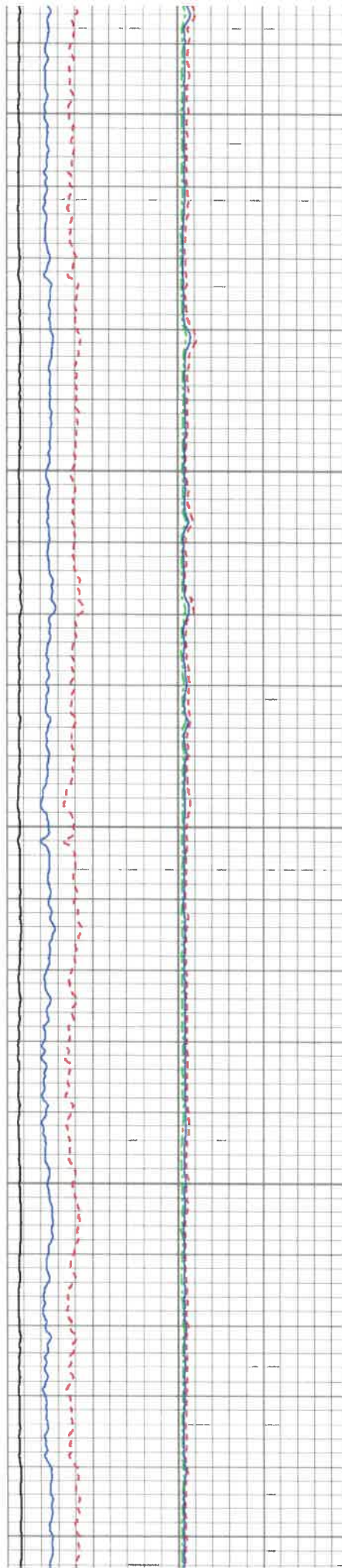
6300

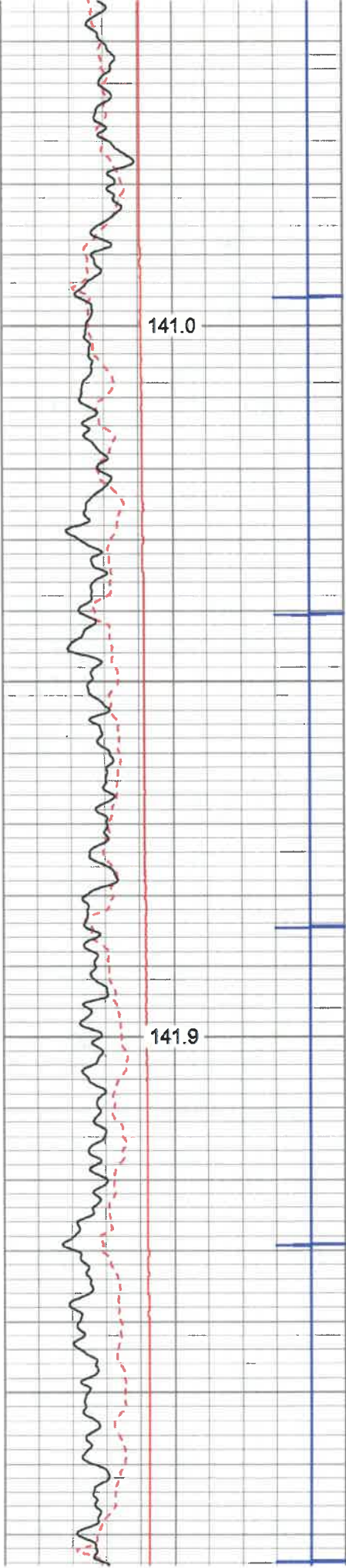




6400


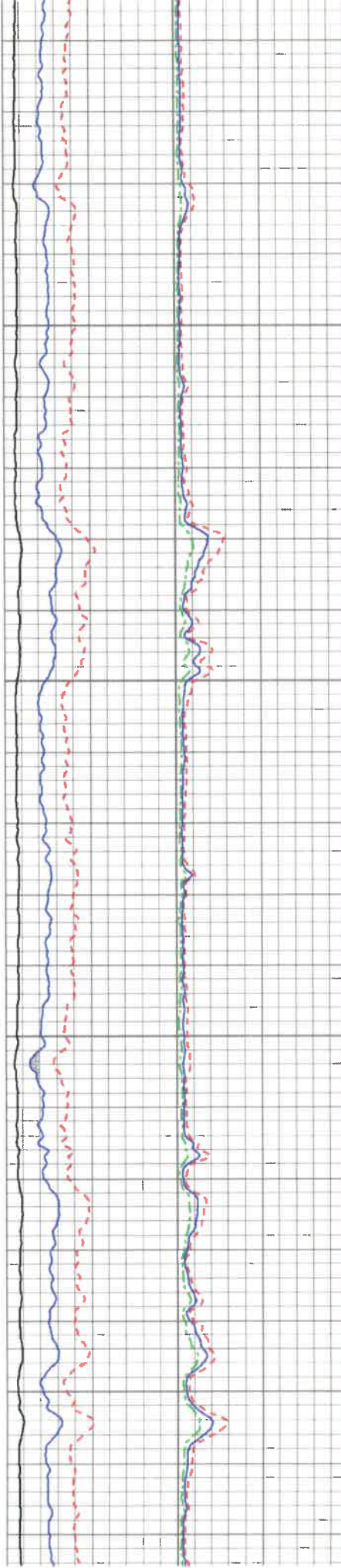
6500

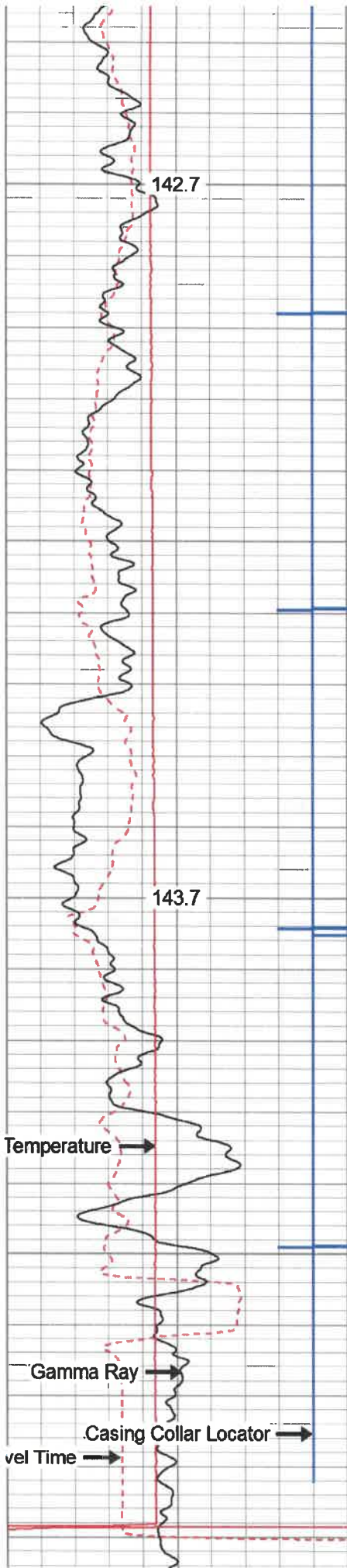




6600

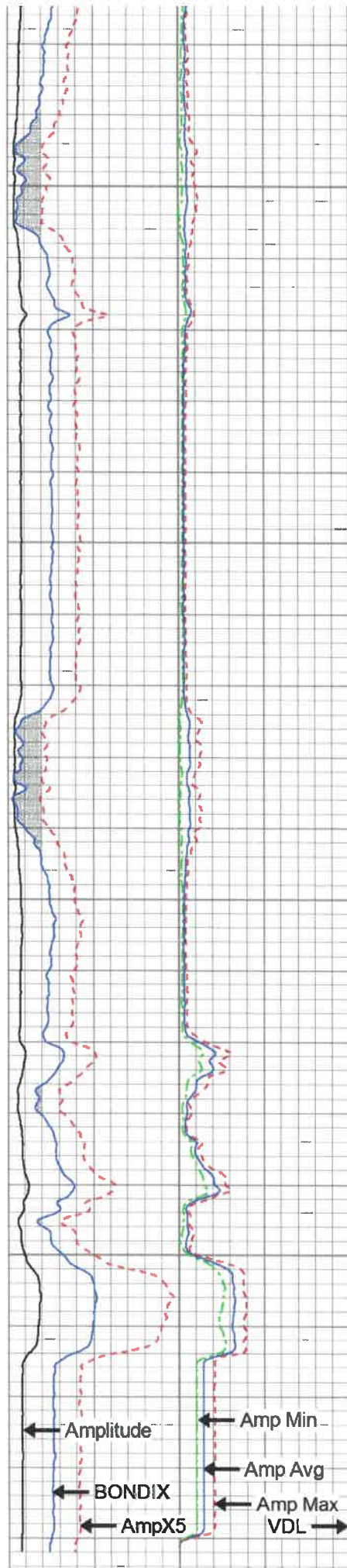
6700






6800


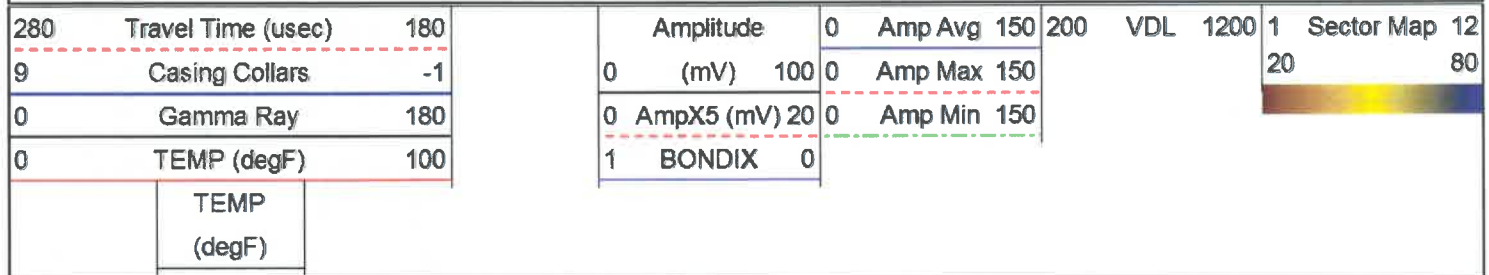
6900

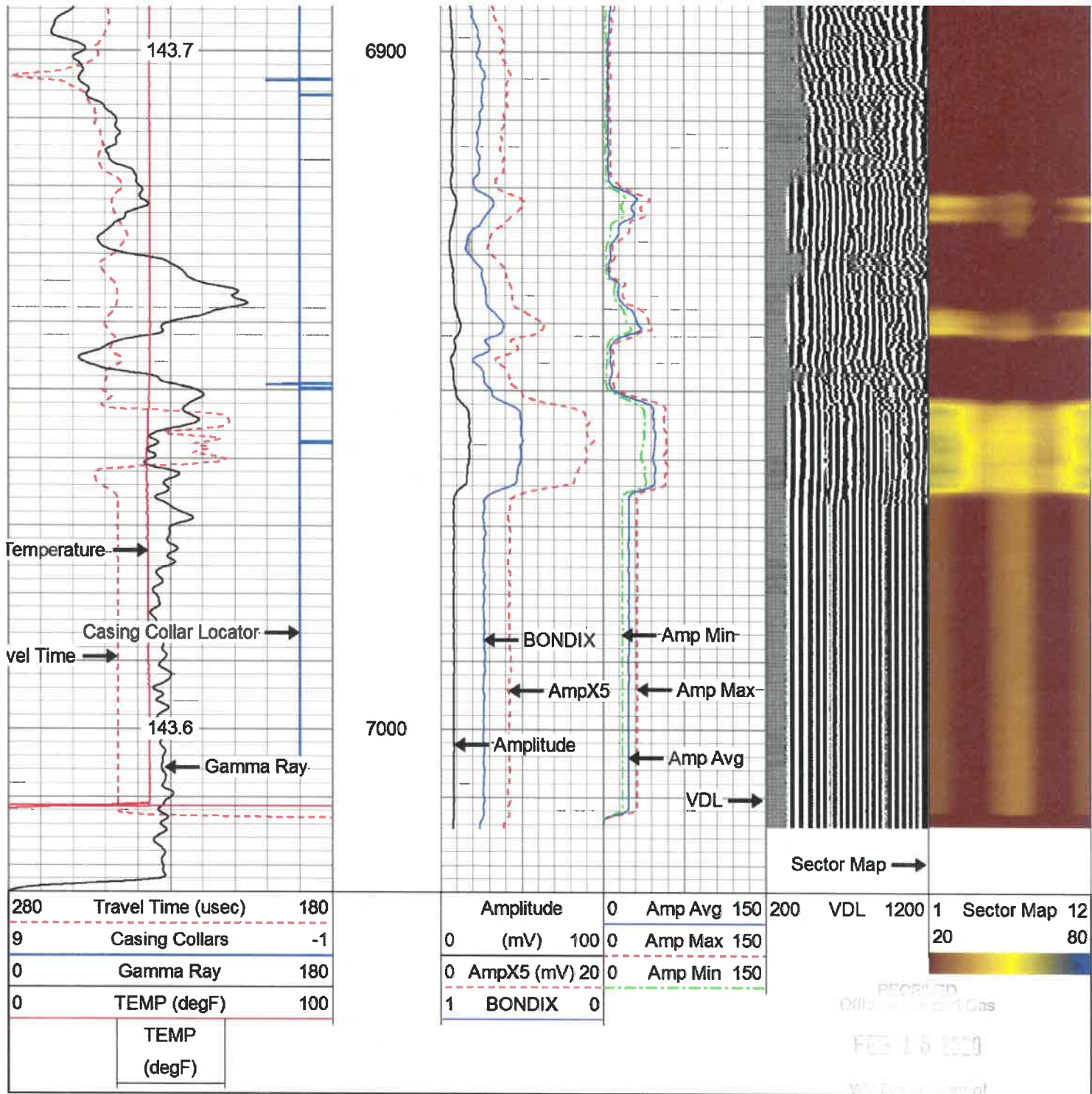





REPEAT SECTION

Database File: c:\warrior\data\2019 antero\antero-karen2h.db
 Dataset Pathname: pass2
 Presentation Format: antero f
 Dataset Creation: Tue Apr 02 13:10:26 2019 by Log 7.0 B1
 Charted by: Depth in Feet scaled 1:240





Sensor	Offset (ft)	Schematic	Description	Len (ft)	OD (in)	Wt (lb)
CCL	18.93		CCL-312tekco (3.12TEKCO) Tekco 3 1/8" 450 Deg. "F" SmCo Logging CCL	1.82	3.12	25.00
			2.75 2 3/4" Tekco Adjustable Centralizer	2.73	2.75	25.00

Sensitivity:

0.3000

/cps

Temperature Calibration Report

Serial Number: IOL40-05
Tool Model: Tek12
Performed: Wed Jul 31 10:53:14 2013

	Reference		Reading	
Low Reference:	0.00	degF	0.00	usec
High Reference:	1.00	degF	1.00	usec
Gain:	0.33			
Offset:	0.00			
Delta Spacing	2			



Company ANTERO RESOURCES CORPORATION
Well KAREN UNIT 2H
Field MARCELLUS
County RITCHIE
State W.V. Country

RECEIVED
Office of Environmental Affairs
FEB 19 2013
West Virginia Department of
Environmental Protection

