

Latitude: 39°07'30"

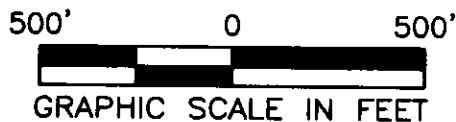
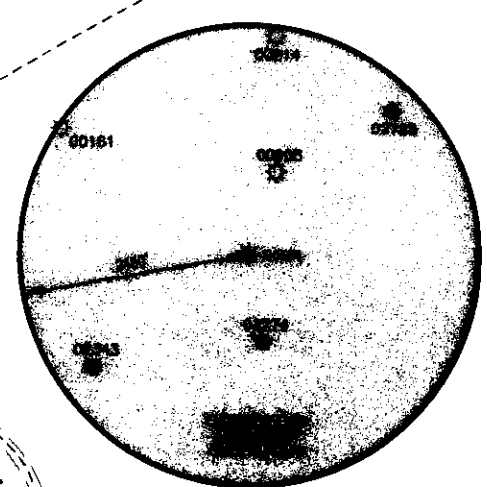

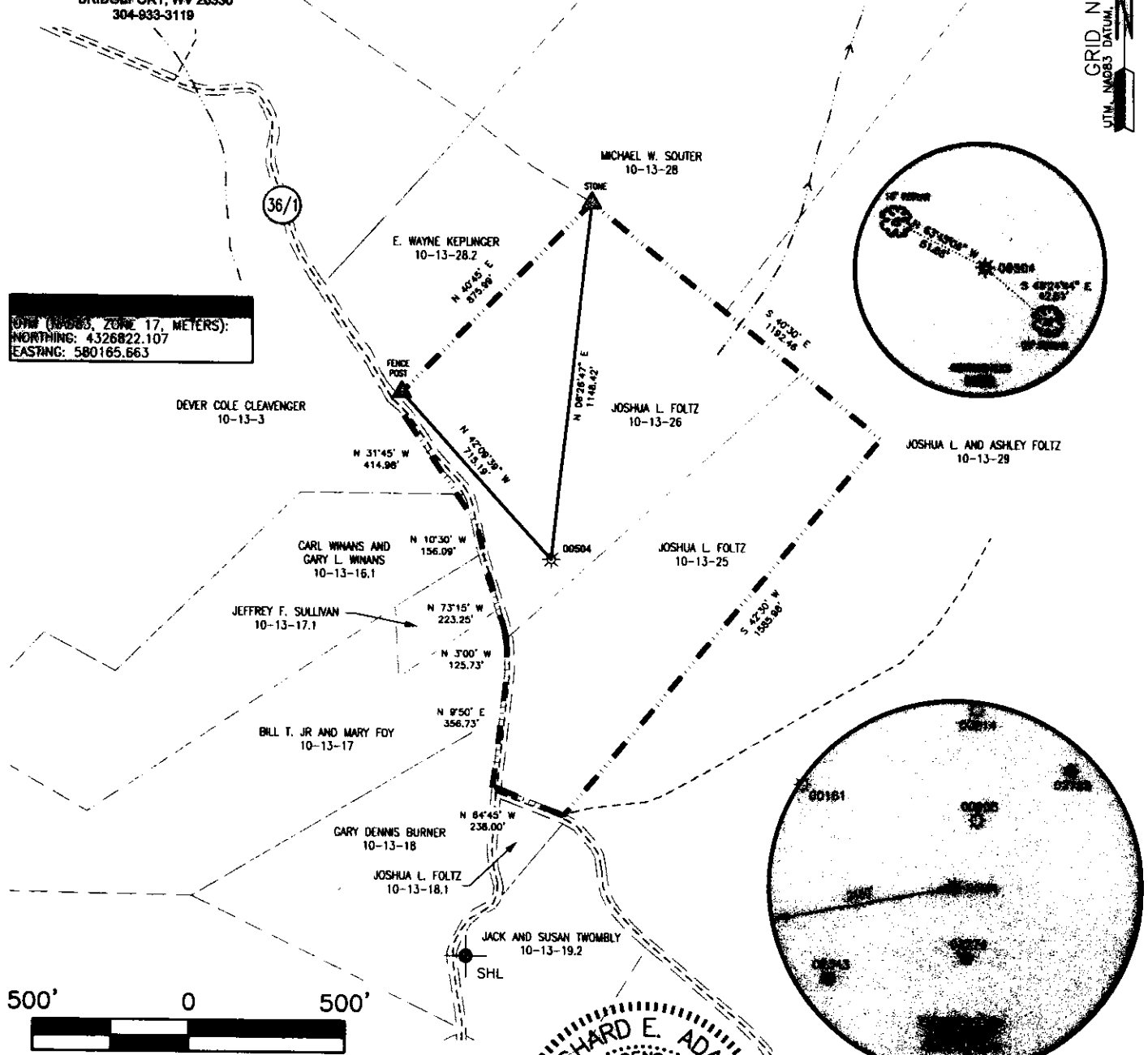
SURFACE HOLE 8917



CIVIL & ENVIRONMENTAL CONSULTANTS, INC.  
120 GENESIS BOULEVARD  
BRIDGEPORT, WV 26330  
304-933-3119


GRID NORTH  
UTM, NAD83 DATUM, ZONE 17, US FT

UTM (NAD83, ZONE 17, METERS):  
NORTHING: 4326822.107  
EASTING: 580165.663




NOTES ON SURVEY

1. SURFACE AND ROYALTY OWNER INFORMATION AND THEIR BOUNDARIES SHOWN HEREON WERE PLOTTED FROM DEEDS AND/OR TAX PARCEL MAPS PROVIDED BY CLIENT AND/OR FIELD LOCATIONS.
2. THIS PLAT DOES NOT REPRESENT A BOUNDARY SURVEY OF THE PARCELS SHOWN HEREON.
4. ALL INSETS ARE GRID NORTH UNLESS OTHERWISE DEPICTED.



I, THE UNDERSIGNED, HEREBY CERTIFY THAT THIS PLAT IS CORRECT TO THE BEST OF MY KNOWLEDGE AND BELIEF AND SHOWS ALL THE INFORMATION REQUIRED BY LAW AND REGULATIONS ISSUED AND PRESCRIBED BY THE DEPARTMENT OF ENVIRONMENTAL PROTECTION.

P.S. 986 *Richard E. Adams 3/2/2023*

 (+) DENOTES LOCATION OF WELL ON UNITED STATES TOPOGRAPHIC MAPS WVDEP OFFICE OF OIL & GAS 601 57TH STREET CHARLESTON, WV 25034	MINIMUM DEGREE OF ACCURACY: 1/200 SURVEY GRADE GPS PROVEN SOURCE OF ELEVATION: (NAVD 88, US FT)	OPERATOR'S WELL #: WINANS 1 API WELL #: 47 001 00504 STATE COUNTY PERMIT
	WELL TYPE: OIL <input type="checkbox"/> WASTE DISPOSAL <input type="checkbox"/> PRODUCTION <input checked="" type="checkbox"/> DEEP <input type="checkbox"/> GAS <input checked="" type="checkbox"/> LIQUID INJECTION <input type="checkbox"/> STORAGE <input type="checkbox"/> SHALLOW <input checked="" type="checkbox"/> WATERSHED: TYGART VALLEY RIVER DISTRICT: UNION COUNTY: BARBOUR SURFACE OWNER: JOSHUA L. FOLTZ OIL & GAS ROYALTY OWNER: JOSHUA L. FOLTZ DRILL <input type="checkbox"/> DRILL DEEPER <input type="checkbox"/> REDRILL <input type="checkbox"/> FRACTURE OR STIMULATE <input type="checkbox"/> PLUG OFF OLD FORMATION <input type="checkbox"/> PERFORATE NEW FORMATION <input type="checkbox"/> CONVERT <input type="checkbox"/> PLUG & ABANDON <input checked="" type="checkbox"/> CLEAN OUT & REPLUG <input type="checkbox"/> OTHER CHANGE <input type="checkbox"/> (SPECIFY) TARGET FORMATION: GANTZ ESTIMATED DEPTH: 1418'	ELEVATION: 1705.16' QUADRANGLE: AUDRA ACREAGE: 19± ACREAGE: 34.16±
WELL OPERATOR: UNKNOWN-DEP PAID PLUGGING CONTRACT WVDEP ADDRESS: 601 57TH STREET, SE CITY: CHARLESTON STATE: WV ZIP CODE: 25304	DESIGNATED AGENT: H. JASON HARMON ADDRESS: 601 57TH STREET, SE CITY: CHARLESTON STATE: WV ZIP CODE: 25304	
LEGEND: * EXISTING WELLHEAD - - - - - LEASE BOUNDARY	REVISIONS: DATE: 3/02/2023 DRAWN BY: K.E.S. SCALE: 1" = 1000' DRAWING NO: 324-513 WELL LOCATION PLAT	

03/17/2023

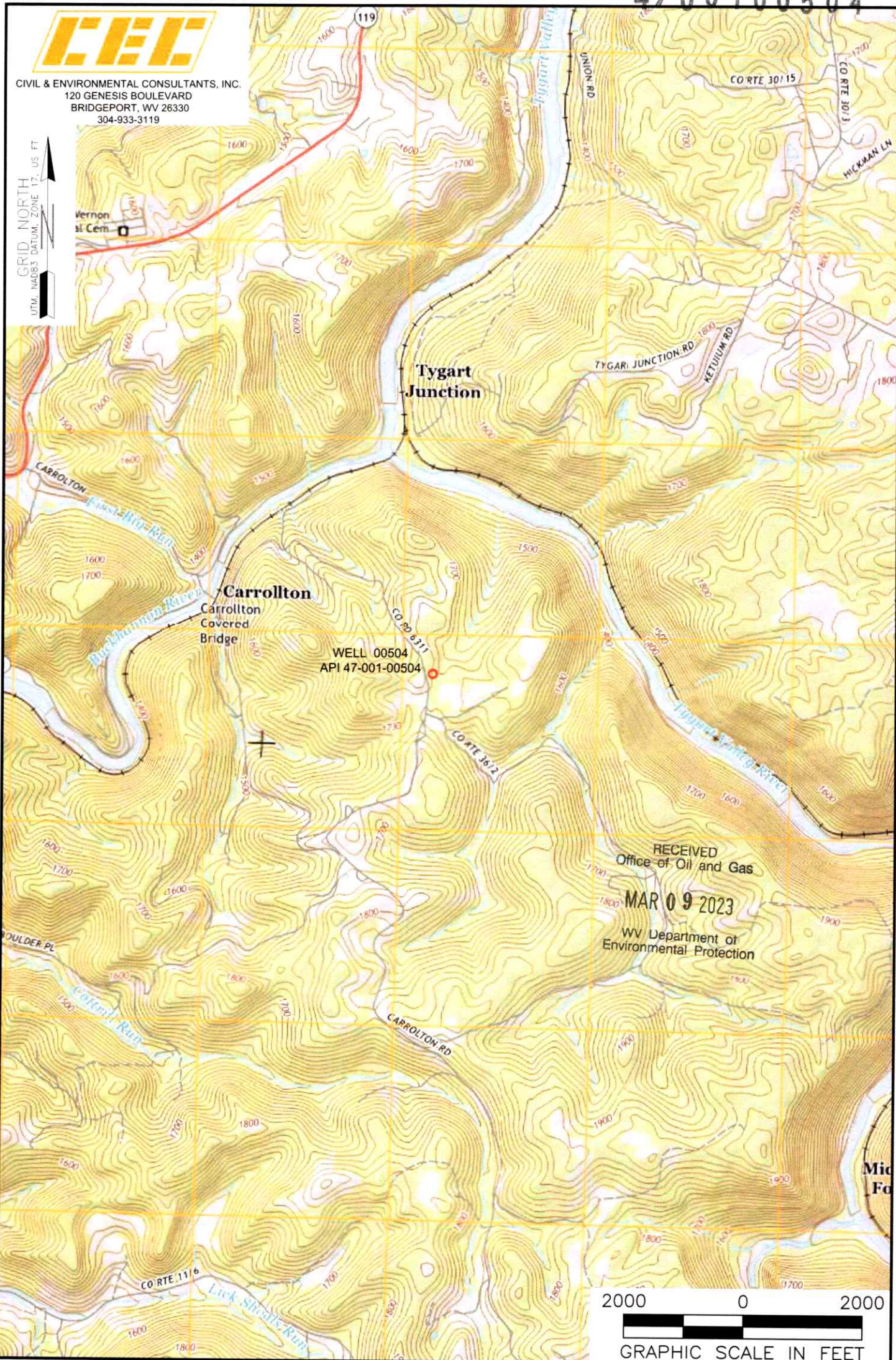


4700100504

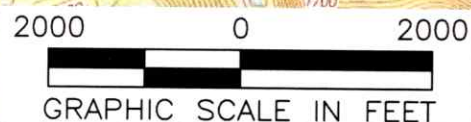


CIVIL & ENVIRONMENTAL CONSULTANTS, INC.  
 120 GENESIS BOULEVARD  
 BRIDGEPORT, WV 26330  
 304-933-3119

GRID NORTH  
 UTM, NAD83 DATUM, ZONE 17, US FT



RECEIVED  
 Office of Oil and Gas  
 MAR 09 2023  
 WV Department of  
 Environmental Protection



NOTES ON SURVEY

1. SURFACE AND ROYALTY OWNER INFORMATION AND THEIR BOUNDARIES SHOWN HEREON WERE PLOTTED FROM DEEDS AND/OR TAX PARCEL MAPS PROVIDED BY CLIENT AND/OR FIELD LOCATIONS.
2. THIS PLAT DOES NOT REPRESENT A BOUNDARY SURVEY OF THE PARCELS SHOWN HEREON.
- 3.
4. ALL INSETS ARE GRID NORTH UNLESS OTHERWISE DEPICTED.

LEGEND:

- PROPOSED SURFACE HOLE / BOTTOM HOLE
- ⊙ EXISTING / PRODUCING WELLHEAD
- ✱ LPL LANDING POINT LOCATION
- FLOOD PLAIN
- ACCESS ROAD
- PUBLIC ROAD
- ACCESS ROAD TO PREV. SITE
- LEASE BOUNDARY
- PROPOSED PATH

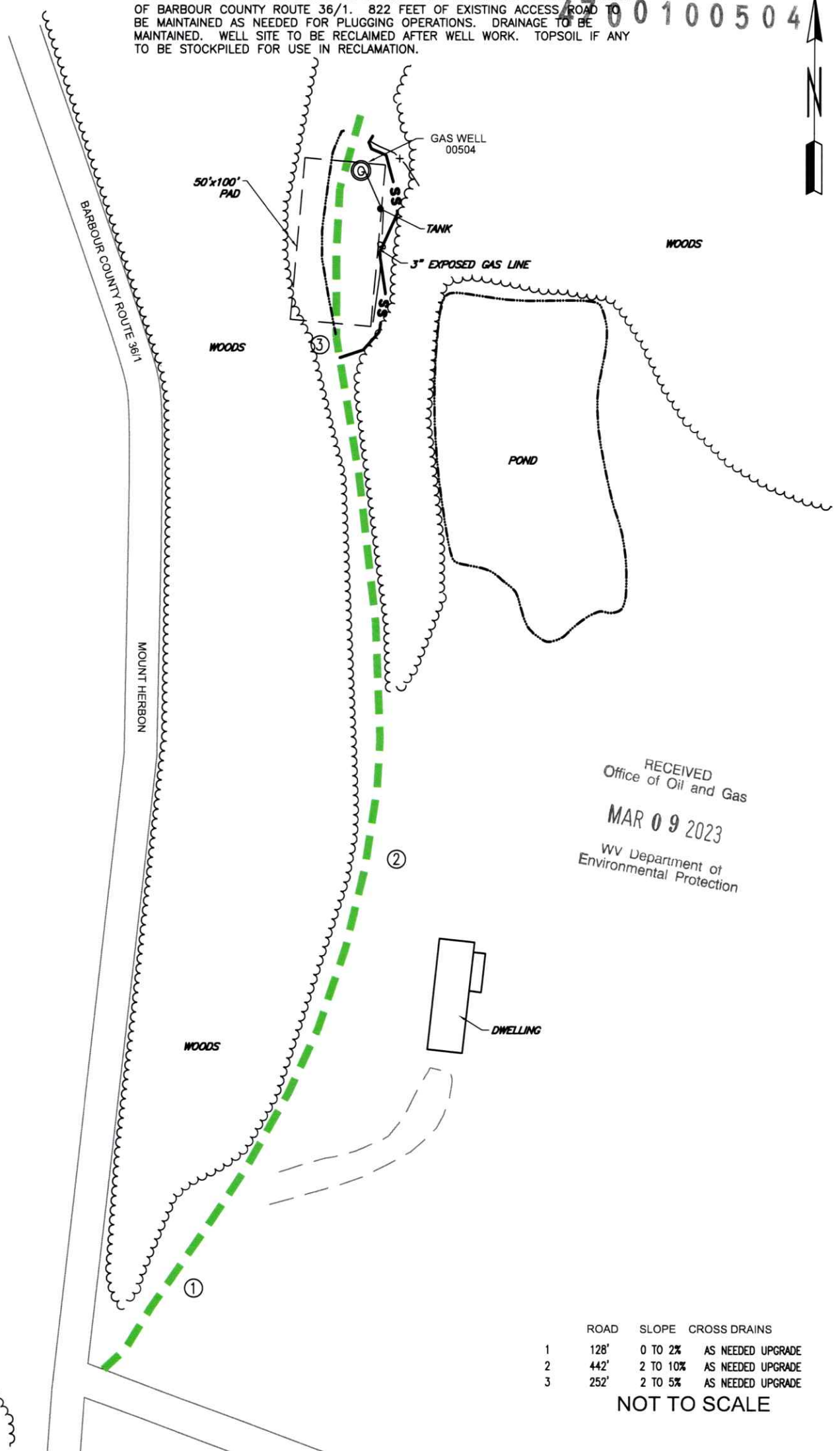
03/17/2023

WELL OPERATOR: UNKNOWN-DEP PAID PLUGGING CONTRACT WVDEP	WELL (FARM) NAME: WINANS 1	WELL # 1
ADDRESS: 601 57TH STREET SE, CHARLESTON, WV 25304	COUNTY - CODE BARBOUR - 001	DISTRICT; UNION DISTRICT
SURFACE OWNER: JOSHUA L. FOLTZ 19± ACRES	USGS 7 1/2 QUADRANGLE MAP NAME AUDRA, WV	



ACCESS TO THE WELL SITE WILL BE GAINED USING AN EXISTING ACCESS ROAD OFF OF BARBOUR COUNTY ROUTE 36/1. 822 FEET OF EXISTING ACCESS ROAD TO BE MAINTAINED AS NEEDED FOR PLUGGING OPERATIONS. DRAINAGE TO BE MAINTAINED. WELL SITE TO BE RECLAIMED AFTER WELL WORK. TOPSOIL IF ANY TO BE STOCKPILED FOR USE IN RECLAMATION.

4300100504



RECEIVED  
Office of Oil and Gas  
MAR 09 2023  
WV Department of  
Environmental Protection

	ROAD	SLOPE	CROSS DRAINS
1	128'	0 TO 2%	AS NEEDED UPGRADE
2	442'	2 TO 10%	AS NEEDED UPGRADE
3	252'	2 TO 5%	AS NEEDED UPGRADE

NOT TO SCALE

03/17/2023

**LEGEND:**

- ⊙ EXISTING WELLHEAD
- SILT FENCE
- ⊕ EXISTING POWER POLE
- OVERHEAD ELECTRIC
- STREAM
- ~ TREE LINE
- DRAINAGE
- LANDING PAD
- ACCESS

**NOTES**

- NO PIT WILL BE CONSTRUCTED. TANKS WILL BE USED FOR FLUIDS.

WELL OPERATOR: UNKNOWN-DEP PAID PLUGGING CONTRACT WVDEP		WELL (FARM) NAME: WINANS		WELL # 1
ADDRESS: 601 57TH STREET, SE CHARLESTON, WV 25304		COUNTY - CODE BARBOUR - 001	DISTRICT; UNION	
SURFACE OWNER: JOSHUA L. FOLTZ		USGS 7 1/2 QUADRANGLE MAP NAME AUDRA, WV		