



1) Date: 30 April, 1984
 2) Operator's Well No. J-952
 3) API Well No. 47 - 001 - 2066
 State County Permit

STATE OF WEST VIRGINIA
 DEPARTMENT OF MINES, OIL AND GAS DIVISION
 APPLICATION FOR A WELL WORK PERMIT

- 4) WELL TYPE: A Oil / Gas /
 B (If "Gas", Production / Underground storage / Deep / Shallow)
 5) LOCATION: Elevation: 1610' Watershed: Brushy Fork
 District: Cove County: Barbour Quadrangle: Colebank
 6) WELL OPERATOR J&J Enterprises, Inc. 7) DESIGNATED AGENT Richard Reddecliff
 Address PO Box 48 Address PO Box 48
Buckhannon, WV 26201 Buckhannon, WV 26201
 8) OIL & GAS INSPECTOR TO BE NOTIFIED 9) DRILLING CONTRACTOR:
 Name Phillip Tracy Name S.W. Jack Drilling, Inc.
 Address General Delivery For. Post. Terr #24 Address PO Box 48
Ellamore, WV 26267 Elkins Buckhannon, WV 26201
 10) PROPOSED WELL WORK: Drill / Drill deeper / Redrill / Stimulate
 Plug off old formation / Perforate new formation
 Other physical change in well (specify) _____
 11) GEOLOGICAL TARGET FORMATION, Haverty
 12) Estimated depth of completed well, 5800' feet
 13) Approximate strata depths: Fresh, 65' feet; salt, 0 feet.
 14) Approximate coal seam depths: 120 to 400' Is coal being mined in the area? Yes No

RECEIVED
 MAY 3 - 1984
 OIL & GAS DIVISION
 DEPT. OF MINES

15) CASING AND TUBING PROGRAM

CASING OR TUBING TYPE	SPECIFICATIONS						FOOTAGE INTERVALS		CEMENT FILL-UP OR SACKS (Cubic feet)	PACKERS
	Size	Grade	Weight per ft.	New	Used	For drilling	Left in well			
Conductor	1 13/4	H-40	42	x		30	0	0 sks.	Kinds	
Fresh water	8 5/8	ERW	23	X		1200	1200	To surface	NEAT	
Coal	8 5/8	ERW	23	X		1200	1200	To surface	Sizes	
Intermediate										
Production	4 1/2	J-55	10.5	X		5750	5750	350 sks.	Depths set AS req. by	
Tubing									rule 15.01	
Liners									Perforations:	
									Top Bottom	

OFFICE USE ONLY
 DRILLING PERMIT

Permit number 47-001-2066 Date May 23, 19 84

This permit covering the well operator and well location shown below is evidence of permission granted to drill in accordance with the pertinent legal requirements subject to the conditions contained herein and on the reverse hereof. **Notification must be given to the District Oil and Gas Inspector, (Refer to No. 8) Prior to the construction of roads, locations and pits for any permitted work.** In addition, the well operator or his contractor shall notify the proper district oil and gas inspector 24 hours before actual permitted work has commenced.)

The permitted work is as described in the Notice and Application, plat, and reclamation plan, subject to any modifications and conditions specified on the reverse hereof.

Permit expires May 23, 1986 unless well work is commenced prior to that date and prosecuted with due diligence.

Bond: BLANKET	Agent: <u>LS</u>	Plat: <u>MH</u>	Casing: <u>MH</u>	Fee: <u>1540</u>
----------------------	------------------	-----------------	-------------------	------------------

[Signature]

Administrator, Office of Oil and Gas

NOTE: Keep one copy of this permit posted at the drilling location.

File

See the reverse side of the APPLICANT'S COPY for instructions to the well operator.



OFFICE USE ONLY

PERMIT MODIFICATIONS AND CONDITIONS (IF ANY) TO THE PROPOSED WELL WORK

1) WELL LOCATION: District: Boone; County: Boone; Elevation: 1610; Washed: []
 2) WELL OPERATOR: J.S. Enterprises, Inc.; Address: PO Box 48, Buckhannon, WV 26201
 3) DRILLING CONTRACTOR: S.W. Jack Drilling, Inc.; Address: PO Box 18, Buckhannon, WV 26201
 4) PROPOSED WELL WORK: []
 5) APPROXIMATE COAL SAMPLE DEPTHS: 120 to 400'
 6) APPROXIMATE TRAP DEPTHS: 65'
 7) ESTIMATED DEPTH OF COMPLETED WELL: 500'

RECEIVED
 MAY 23 1986
 OIL & GAS DIVISION
 DEPT. OF MINES

OFFICE USE ONLY

This part of Form IV-2(b) is to record the dates of certain occurrences and any follow-up inspections.

Date	Date(s)
Application received	Follow-up inspection(s)
Well work started	" "
Completion of the drilling process	" "
Well Record received	" "
Reclamation completed	" "

OTHER INSPECTIONS

Reason:	Blanket
<i>[Handwritten signature]</i>	



1) Date: 30 April, 1984
 2) Operator's Well No. J-952
 3) API Well No. 47 001
 State County Permit

**STATE OF WEST VIRGINIA
 DEPARTMENT OF MINES, OIL AND GAS DIVISION
 APPLICATION FOR A WELL WORK PERMIT**

- 4) WELL TYPE: A Oil / Gas X /
 B (If "Gas", Production X / Underground storage / Deep / Shallow X /)
- 5) LOCATION: Elevation: 1610' Watershed: Brushy Fork
 District: Cove County: Barbour Quadrangle: Colebank
- 6) WELL OPERATOR J&J Enterprises, Inc. 7) DESIGNATED AGENT Richard Reddecaiff
 Address PO Box 48 Address PO Box 48
Buckhannon, WV 26201 Buckhannon, WV 26201
- 8) OIL & GAS INSPECTOR TO BE NOTIFIED 9) DRILLING CONTRACTOR:
 Name Phillip Tracy Name S.W. Jack Drilling, Inc.
 Address General Delivery Address PO Box 48
Ellamore, WV 26267 Buckhannon, WV 26201
- 10) PROPOSED WELL WORK: Drill XX / Drill deeper / Redrill / Stimulate /
 Plug off old formation / Perforate new formation /
 Other physical change in well (specify)
- 11) GEOLOGICAL TARGET FORMATION, Haverty
 12) Estimated depth of completed well, 5800' feet
 13) Approximate trata depths: Fresh, 65' feet; salt, 0 feet.
 14) Approximate coal seam depths: 120 to 400' Is coal being mined in the area? Yes / No X

15) CASING AND TUBING PROGRAM

CASING OR TUBING TYPE	SPECIFICATIONS					FOOTAGE INTERVALS		CEMENT FILL-UP OR SACKS (Cubic feet)	PACKERS	
	Size	Grade	Weight per ft.	New	Used	For drilling	Left in well		Kinds	Sizes
Conductor	<u>1 3/4</u>	<u>H-40</u>	<u>42</u>	<u>X</u>		<u>30</u>	<u>0</u>	<u>0 sks.</u>		
Fresh water	<u>5/8</u>	<u>ERW</u>	<u>23</u>	<u>X</u>		<u>1200</u>	<u>1200</u>	<u>to surface</u>		
Coal	<u>5/8</u>	<u>ERW</u>	<u>23</u>	<u>X</u>		<u>1200</u>	<u>1200</u>	<u>to surface</u>		
Intermediate										
Production	<u>4 1/2</u>	<u>J-55</u>	<u>10.5</u>	<u>X</u>		<u>5750</u>	<u>5750</u>	<u>350 sks.</u>		<u>AS req. by rule 15.01</u>
Tubing										
Liners										

The law requires a comment period for surface owners. However, the permit can be issued in less than 15 days from the filing of the Application if the surface owner(s) of record sign(s) the following "Voluntary Statement of No Objection" on a facsimile of this surface owner's copy of the Application.

VOLUNTARY STATEMENT OF NO OBJECTION

I hereby state that I have read the instructions to surface owners on the reverse side of this Application for a Well Work Permit, and that I have received copies of (1) a Notice of Application for a Well Work Permit on Form IV-2(A), (2) an Application for a Well Work Permit on Form IV-2(B), (3) a survey plat on Form IV-6, and (4) a Construction and Reclamation Plan on Form IV-9, all for proposed well work on my surface land as described therein.

I further state that I have no objection to the planned work described in these materials, and I have no objection to a permit being issued based on those materials.

(For execution by corporation, partnership, etc.)

(For execution by natural persons)

NAME: _____
 By _____
 Its _____ Date _____

John R. Adams Date: 5-12-84
 (Signature)
 _____ Date: _____
 (Signature)

**INSTRUCTIONS TO SURFACE OWNERS
AND
EXPLANATION OF METHODS AND TIME LIMITS TO COMMENT
ON OIL AND GAS WELL WORK PERMIT**

The well operator named in the Notice and this Application and the attached materials is applying for a permit from the State to do oil or gas well drilling or other well work. You are being served with these materials because surface owners have the right to file comments before the permit is issued. (NOTE: If the surface tract is owned by more than three persons, in multiple heirship for example, then these materials were served on you because your name appeared on the Sheriff's tax ticket on the land or because you actually occupy the surface tract. In either case, you may be the only owner who will actually receive these materials.) See Chapter 22, Article 4 of the W. Va. Code. Permits are valid for 24 months.

If you do not own any interest in the surface tract, please forward these materials to the true owner immediately if you know who it is. Also, please notify the well operator named in the materials and the Administrator of the Office of Oil and Gas in the West Virginia Department of Mines immediately.

NOTE: You are not required to file any comment at all.

Where to file comments and obtain additional information:

Administrator of the Office of Oil and Gas
West Virginia Department of Mines
1615 Washington Street East
Charleston, West Virginia 25311
(304) 348-2057

Who may file comments? If you wish to file comments, you must be an owner of record of (1) an interest in the surface tract on which the well already is or is about to be located, or (2) an interest in any other surface tract under the same oil or gas lease which will be utilized for roads or other land disturbances.

Time limits for comments. The law requires these materials to be delivered on or before the date the operator files his Application. You have **FIFTEEN (15) DAYS** after the filing date to file your comments as provided in **Methods for Filing Comments** below. You may call the Administrator's office at the above telephone number to be sure of the date. However, if you have been contacted by the well operator, and if you have signed a "voluntary statement of no objection" to any of the planned work described in these materials, then the permit may be issued at any time.

Comments must be in writing. Your comments must include your name, address and telephone number, the well operator's name and well number, and the approximate location of the proposed well site including district and county from the application. You may add other documents, such as sketches, maps or photographs to support your comments.

Methods for filing comments. Comments must be filed in person or received in the mail at the Administrator's office by the time stated above. Check with your postmaster to ensure adequate delivery time or to arrange special expedited handling.

The Administrator for Oil and Gas has the power to deny or condition a well work permit based on your comments on the following grounds:

- “(1) The proposed well work will constitute a hazard to the safety of persons; or
- “(2) The plan for soil erosion and sediment control is not adequate or effective; or
- “(3) Damage would occur to publicly owned lands or resources; or
- “(4) The proposed well work fails to protect fresh water sources or supplies.”

If you want a copy of the permit as it is finally issued, or a copy of the order denying the permit, you should request a copy from the Administrator.

List of Water Testing Laboratories. The Administrator maintains a list of water testing laboratories which you can hire to test your water to establish water quality prior to and after drilling. Contact the Administrator's office or an Oil and Gas Inspector to obtain a copy of the list.

I N S T R U C T I O N S T O A P P L I C A N T

CONCERNING THE LINE ITEMS:

- 1) Date of Notice.
- 2) Your well name and number.
- 3) To be filled out by the Office of Oil & Gas.
- 4) & 5) Use separate sheet if necessary.
- 4) Surface owner(s) of record to be served with Notice and Application. However, see also Code § 22-4-1b(b) if "more than three tenants in common or other co-owners of interest described in subsection (a) of this section hold interests in such lands".
- 5(i) "Coal Operator" means any person, firm, partnership, partnership association or corporation that proposes to or does operate a coal mine.
- 5(ii, iii) See Code § 22-4-20.
- 6) See Code § 22-4-11(c). However, in lieu of filing the lease(s) or other continuing contract(s), the Applicant may fill out the information in the space provided below.
- 7) See Code § § 22-4-11(d, e).

CONCERNING THE REQUIRED COPIES FOR FILING AND SERVICE:

Filing. Code § 22-4-1k and Regulation 7.02 provide that the original and required copies of the Notice and Application must be filed with the Administrator, accompanied by (i) a plat in the form prescribed by Regulation 11, (ii) a bond in one of the forms prescribed by Regulation 12, or in lieu thereof the other security allowed by Code § 22-4-1k(d) and the reclamation required by Code § 22-4-12b and Regulation 23, (iv) unless previously paid on the same well, the fees required by Code § 22-4-1a(c) and 22-3-12a, and (v) if applicable, the consent required by Code § 22-4-8a from the owner of any water well on dwelling within 200 feet of the proposed well.

Service. In addition, service must be made on the surface owner(s) and the person(s) with an interest in the coal. See Code § § 22-4-1m, 22-4-2, 22-4-2a, and 22-4-2b.

INFORMATION SUPPLIED UNDER CODE § 22-4-11(d)

IN LIEU OF FILING LEASE(S) AND OTHER CONTINUING CONTRACT(S)

Under the oath required to make the verification on the obverse side of this Notice, I depose and say that I am the person who signed the Notice for the Applicant, and that--

- (1) the tract of land is the same tract described in the Application to which this Notice applies, partly or wholly depicted in the accompanying plat, and described in the Construction and Reclamation Plan;
- (2) the parties and recordation data (if recorded) for lease(s) or other continuing contract(s) by which the Applicant claims the right to extract, produce or market the oil or gas are as follows:

<u>Grantor, lessor, etc.</u>	<u>Grantee, lessee, etc.</u>	<u>Royalty</u>	<u>Book</u>	<u>Page</u>
John R. Adams, Etal	Beckler Energy, Inc.	Allof1/8-100%	96	339
Beckler Energy, Inc.	J&J Enterprises, Inc.		97	411

1) Date: May 2, 1984
2) Operator's Well No. J-952
3) API Well No. 47 - 001 - 2066
State County Permit

STATE OF WEST VIRGINIA
DEPARTMENT OF MINES, OFFICE OF OIL & GAS

NOTICE OF APPLICATION FOR A WELL WORK PERMIT

4) SURFACE OWNER(S) OF RECORD TO BE SERVED
(i) Name John R. Adams
Address Rt. # 2, Box 622
Philippi, WV 26416
(ii) Name _____
Address _____
(iii) Name _____
Address _____

5(i) COAL OPERATOR
Address _____
5(ii) COAL OWNER(S) WITH DECLARATION ON RECORD:
Name Sarah Mellon Scaife Fnd.
Address Eastern Assoc. Coal Corp.
Charleston National Bank
Name _____ as Trustee
Address LIST ATTACHED
5(iii) COAL LESSEE WITH DECLARATION ON RECORD:
Name _____
Address _____

TO THE PERSON(S) NAMED ABOVE: You should have received this Form and the following documents:

- (1) The Application for a Well Work Permit on Form IV-2(B) (or Form IV-4 if the well is to be plugged, which sets out the parties involved in the drilling or other work, and describes the well and its location and, if applicable, the proposed casing and cementing program;
- (2) The plat (surveyor's map) showing the well location on Form IV-6; and
- (3) The Construction and Reclamation Plan on Form IV-9 (unless the well work is only to plug a well), which sets out the plan for erosion and sediment control and for reclamation for the site and access road.

THE REASON YOU RECEIVED THESE DOCUMENTS IS THAT YOU HAVE RIGHTS REGARDING THE APPLICATION WHICH ARE SUMMARIZED IN THE "INSTRUCTIONS" ON THE REVERSE SIDE OF THE COPY OF THE APPLICATION (FORM IV-2(B) OR FORM 4, DESIGNATED FOR YOU. HOWEVER, YOU ARE NOT REQUIRED TO TAKE ANY ACTION AT ALL.

Take notice that under Chapter 22 of the West Virginia Code, the undersigned well operator proposes to file or has filed this Notice and Application and accompanying documents for a Well Work Permit with the Administrator of the Office of Oil and Gas, West Virginia Department of Mines, with respect to a well at the location described on attached Application and depicted on attached Form IV-6. Copies of this Notice, the Application, the plat, and the Construction and Reclamation Plan have been mailed by registered or certified mail or delivered by hand to the person(s) named above (or by publication in certain circumstances) on or before the day of mailing or delivery to the Administrator.



OIL & GAS DIVISION
DEPT. OF MINES

6) EXTRACTION RIGHTS
Check and provide one of the following:
 Included is the lease or leases or other continuing contract or contracts by which I hold the right to extract oil or gas.
 The requirement of Code 22-4-1-(c) (1) through (4). (See reverse side for specifics.)
7) ROYALTY PROVISIONS
Is the right to extract, produce or market the oil or gas based upon a lease or leases or other contract or contracts providing for flat well royalty or any similar provision for compensation to the owner of the oil or gas in place which is not inherently related to the volume of oil or gas so extracted, produced or marketed? Yes No X
If the answer above is No, nothing additional is needed. If the answer is Yes, you may use Affidavit Form IV-60.

See the reverse side for line item instructions, and for instructions concerning the required copies of the Notice and Application, plat, and Construction and Reclamation Plan.

The truth of the information on the Notice and Application is verified and sworn to and the Notice is signed on behalf of the Well Operator in my County and State by
Richard Reddecliff
this 2 day of May, 1984.
My commission expires 10/16, 1989.
Linda S. Confield
Notary Public, Upshur County,
State of West Virginia

WELL OPERATOR J&J Enterprises, Inc.
By Richard M. Reddecliff
Its Designated Agent
Address P.O. Box 48
Buckhannon, WV 26201
Telephone 472-9403

The coal estate is presently owned as follows:

Sarah Mellon Scaife Foundation
c/o Mr. Richard Larry
P. O. Box 268
Pittsburgh, PA 15230

1/8 Interest

Eastern Associated Coal Corporation
Koppers Building
Pittsburgh, PA 15219

1/2 Interest

The Charleston National Bank,
as Trustee
P. O. Box 1113
Charleston, WV 25324

ATTENTION: Barbara Hively

3/8 Interest

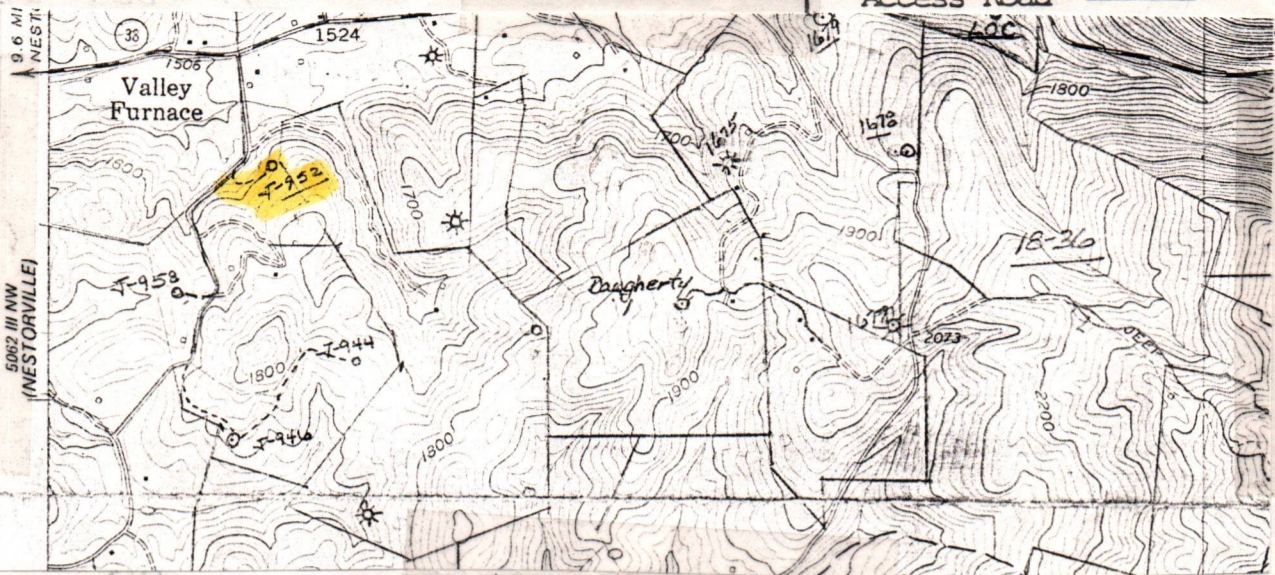
RECEIVED
MAY 3 - 1984
OIL & GAS DIVISION
DEPT. OF MINES

ATTACH OR PHOTOCOPY SECTION OF INVOLVED TOPOGRAPHIC MAP.

QUADRANGLE Colebank

LEGEND

Well Site ⊕
Access Road ———



WELL SITE PLAN

Sketch to include well location, existing access road, roads to be constructed, well site, drilling pits and necessary structures numbered or lettered to correspond with the first part of this plan. Include all natural drainage.

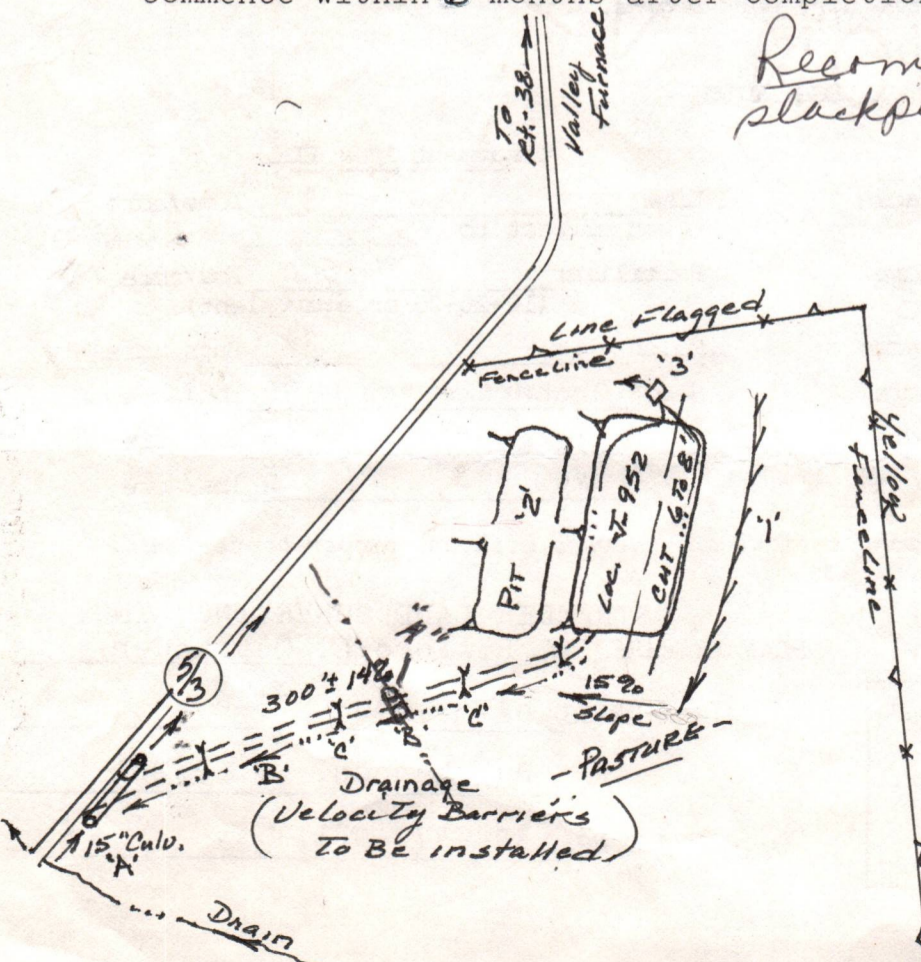
LEGEND

Property boundary ———
Road = = = = =
Existing fence — x — x —
Planned fence — / — / —
Stream ~ ~ ~ ~ ~
Open ditch — ···· — ···· — ···· —


Diversion // // // // //
Spring ○ →
Wet spot ♀
Building ■
Drain pipe — ○ — ○ — ○ —
Waterway ← = = = = =

- All cuts to be on a 2:1 slope unless in rock.
- Drainage to be maintained after completion of well and seeding to commence within 6 months after completion of well.

Recommended topsoil to be stockpiled.



IV-9
(Rev 8-81)



State of West Virginia
Department of Mines
Oil and Gas Division

DATE 12 APRIL, 1984
WELL NO. T-952
API NO. 47-001-2066

CONSTRUCTION AND RECLAMATION PLAN

COMPANY NAME J&J Enterprises, Inc.
Address PO Box 48
Buckhannon, WV 26201
Telephone 304-472-9404

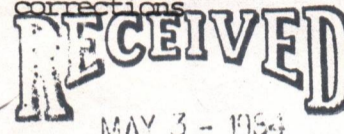
DESIGNATED AGENT Richard Reddicliff
Address PO Box 48
Buckhannon, WV 26201
Telephone 304-472-9404

LANDOWNER John R. Adams
Rt. 2, Box 622, Philippi, WV
Revegetation to be carried out by J&J Enterprises, Inc. (Agent)

SOIL CONS. DISTRICT Tygart Valley, SCD.

This plan has been reviewed by Tygart Valley SCD. All corrections
and additions become a part of this plan: 4/16/84 (Date)

Jean Freeman
(SCD Agent)



MAY 3 - 1984

OIL & GAS DIVISION
DEPT. OF MINES

ACCESS ROAD

Structure Culverts (A)
Spacing As shown and as needed.
(15" min. when leaving State road.)
Page Ref. Manual 2-7

Structure Drainage Ditch (B)
Spacing To be constructed along access
road.
Page Ref. Manual 2-12

Structure Cross Drains (C)
Spacing 5%-135' 15%-60'
10%-80' 20%-45'
Page Ref. Manual 2-4

LOCATION

Structure Diversion Ditch (1)
Material Soil (2% max. slope)
Page Ref. Manual 2-12

Structure Drilling Pit (2)
Material Soil
Page Ref. Manual -----

Structure Sediment trap (3)
Material Soil
Page Ref. Manual -----

All structures should be inspected regularly and repaired if necessary. All commercial timber is to be cut and stacked and all brush and small timber to be cut and removed from the site before dirt work begins.

REVEGETATION

HAY MEADOWS

Treatment Area I

Lime 3 Tons/acre
or correct to pH 6.5

Fertilizer 600 lbs/acre
(10-20-20 or equivalent)

Mulch 2 Tons/acre

Seed* Orchard Grass 30 lbs/acre
Lidina Clover 10 lbs/acre
Rye 5 lbs/acre

Treatment Area II

Lime 3 Tons/acre
or correct to pH 6.5

Fertilizer 600 lbs/acre
(10-20-20 or equivalent)

Mulch 2 Tons/acre

Seed* Orchard Grass 30 lbs/acre
Lidina Clover 10 lbs/acre
Rye 5 lbs/acre

*Inoculate all legumes such as vetch, trefoil and clovers with the proper bacterium. Inoculate with 3X recommended amount.

OSTRANDER LAND SURVEYING, INC.
PLAN PREPARED BY Rexford L. Ostrander

ADDRESS Rt. 2, Box 375-6
Buckhannon, WV 26201

PHONE NO. 304-472-0817

NOTES: Please request landowners' cooperation to protect new seedling for one growing season. Attach separate sheets as necessary for comments.

RECEIVED

MAY 08 1984

Waiver



1) Date: 30 April, 19 84
 2) Operator's Well No. J-952
 3) API Well No. 47 001
 State County Permit

STATE OF WEST VIRGINIA
DEPARTMENT OF MINES, OIL AND GAS DIVISION

APPLICATION FOR A WELL WORK PERMIT

- OIL & GAS DIVISION**
DEPT. OF MINES
- 4) WELL TYPE: A Gas / B (If "Gas", Production X / Underground storage 2066 Deep / Shallow X /)
- 5) LOCATION: Elevation: 1610' Watershed: Brushy Fork
 District: Covg County: Barbour Quadrangle: Colebank
- 6) WELL OPERATOR J&J Enterprises, Inc. 7) DESIGNATED AGENT Richard Reddedaiff
 Address PO Box 48 Address PO Box 48
Buckhannon, WV 26201 Buckhannon, WV 26201
- 8) OIL & GAS INSPECTOR TO BE NOTIFIED 9) DRILLING CONTRACTOR:
 Name Phillip Tracy Name S.W. Jack Drilling, Inc.
 Address General Delivery Address PO Box 48
Ellamore, WV 26267 Buckhannon, WV 26201
- 10) PROPOSED WELL WORK: Drill XX / Drill deeper / Redrill / Stimulate
 Plug off old formation / Perforate new formation
 Other physical change in well (specify)
- 11) GEOLOGICAL TARGET FORMATION, Haverty
- 12) Estimated depth of completed well, 5800' feet
- 13) Approximate strata depths: Fresh, 65' feet; salt, 0 feet.
- 14) Approximate coal seam depths: 120 to 400' Is coal being mined in the area? Yes / No X /

15) CASING AND TUBING PROGRAM

CASING OR TUBING TYPE	SPECIFICATIONS					FOOTAGE INTERVALS		CEMENT FILL-UP OR SACKS (Cubic feet)	PACKERS
	Size	Grade	Weight per ft.	New	Used	For drilling	Left in well		
Conductor	11 3/4	H-40	42	X		30	0	0 sks.	Kinds
Fresh water	8 5/8	ERW	23	X		1200	1200	To surface	Sizes
Coal	8 5/8	ERW	23	X		1200	1200	To surface	
Intermediate									Depths set AS req. by rule 15.01
Production	4 1/2	J-55	10.5	X		5750	5750	350 sks.	
Tubing									Perforations: Top Bottom
Liners									

INSTRUCTIONS TO COAL OPERATOR, OWNER, OR LESSEE

The named coal operator, coal owner(s), and coal lessee are hereby notified that any objection they wish to make or are required to make by Code §22-4-3 must be filed with the Department of Mines within fifteen (15) days after the receipt of this Application by the Department.

The following waiver must be completed by the coal operator and by any coal owner or coal lessee who has recorded a declaration under Code §22-4-20, if the permit is to be issued within fifteen (15) days of the filing of the Application.

WAIVER

The undersigned coal operator / owner X / lessee / of the coal under this well location has examined this proposed well location. If a mine map exists which covers the area of the well location, the well location has been added to the mine map. The undersigned has no objection to the work proposed to be done at this location, provided, the well operator has complied with all applicable requirements of the West Virginia Code and the governing regulations.

Eastern Associated Coal Corp.

Date: May 4, 19 84

By Richard A. Eddy Jr.

Its Manager of Properties

RECEIVED
 MAY 3 - 1984
 OIL & GAS DIVISION
 DEPT. OF MINES

P 534 4J2 842

RECEIPT FOR CERTIFIED MAIL

NO INSURANCE COVERAGE PROVIDED
 NOT FOR INTERNATIONAL MAIL

(See Reverse) J-952

PS Form 3800, Feb. 1982 * U.S.G.P.O. 1983-403-517

Sent to	Eastern Assoc. Coal Corp
Street and No.	Koppers Building
P.O. State and ZIP Code	Pittsburg, PA 15219
Postage	\$
Certified Fee	
Special Delivery Fee	
Restricted Delivery Fee	
Return Receipt Showing to whom and Date Delivered	<input checked="" type="checkbox"/>
Return receipt showing to whom, Date, and Address of Delivery	
TOTAL Postage and Fees	\$ 172
Postmark or Date	1984 WW

P 534 4J2 841

RECEIPT FOR CERTIFIED MAIL

NO INSURANCE COVERAGE PROVIDED
 NOT FOR INTERNATIONAL MAIL

(See Reverse) J-952

PS Form 3800, Feb. 1982 * U.S.G.P.O. 1983-403-517

Sent to	Sarah Mellon Scaife Fnd.
Street and No.	P.O. Box 268
P.O. State and ZIP Code	Pittsburgh, Pa. 15230
Postage	\$
Certified Fee	
Special Delivery Fee	
Restricted Delivery Fee	
Return Receipt Showing to whom and Date Delivered	<input checked="" type="checkbox"/>
Return receipt showing to whom, Date, and Address of Delivery	
TOTAL Postage and Fees	\$ 17
Postmark or Date	1984 WW

P 534 4J2 844

RECEIPT FOR CERTIFIED MAIL

NO INSURANCE COVERAGE PROVIDED
 NOT FOR INTERNATIONAL MAIL

(See Reverse) J-952

PS Form 3800, Feb. 1982 * U.S.G.P.O. 1983-403-517

Sent to	John R. Adams
Street and No.	Rt. 2, Box 622
P.O. State and ZIP Code	Phillippi, WV 26416
Postage	\$
Certified Fee	
Special Delivery Fee	
Restricted Delivery Fee	
Return Receipt Showing to whom and Date Delivered	<input checked="" type="checkbox"/>
Return receipt showing to whom, Date, and Address of Delivery	
TOTAL Postage and Fees	\$ 172
Postmark or Date	1984 WW

P 534 4J2 843

RECEIPT FOR CERTIFIED MAIL

NO INSURANCE COVERAGE PROVIDED
 NOT FOR INTERNATIONAL MAIL

(See Reverse) J-952

PS Form 3800, Feb. 1982 * U.S.G.P.O. 1983-403-517

Sent to	The Charleston Nat. Bank
Street and No.	P.O. Box 1113
P.O. State and ZIP Code	Charleston, WV 25324
Postage	\$
Certified Fee	
Special Delivery Fee	
Restricted Delivery Fee	
Return Receipt Showing to whom and Date Delivered	<input checked="" type="checkbox"/>
Return receipt showing to whom, Date, and Address of Delivery	
TOTAL Postage and Fees	\$ 172
Postmark or Date	1984 WW



J & J ENTERPRISES, INC.

P. O. BOX 48, BUCKHANNON, WEST VIRGINIA 26201 · TEL. 304/472-9403-09

June 27, 1985

RECEIVED
JUN 28 1985

Department of Mines
Oil and Gas Division
1615 Washington Street, East
Charleston, West Virginia 25311
Attn: Charlotte

OIL & GAS DIVISION
DEPT. OF MINES

Dear Charlotte:

Please cancel the permit and release the bond on the following wells because we don't intend to drill them.

J-831	017-3280	J-1059	001-2149
J-877	095-1058	J-1014	001-2094
J-876	095-1057	J-1015	001-2096
JK-969	095-1069	J-1016	001-2095
JK-970	095-1071	J-952	001-2066
JK-971	095-1070	J-958	001-2065
JK-972	095-1072	J-944	001-2063
JK-892-R	017-3356	J-946	001-2064
JK-955	017-3318	J-1109	001-2212
J-1001	001-2102	J-1111	001-2210
J-1002	001-2103	J-993	001-2101
J-1003	001-2114	J-1110	001-2211
J-1004	001-2113		
J-1021	001-2115		
J-935	001-2110		
J-936	001-2111		
J-937	001-2112		
J-1033	001-2144		

If you have any questions, please give me a call.

Sincerely,

J & J ENTERPRISES, INC.

Joyce Davis
Land Department

Enclosure
jd

STATE OF WEST VIRGINIA
DEPARTMENT OF ENERGY
OIL AND GAS DIVISION
STATUS INSPECTION REQUEST
INSPECTOR'S COMPLIANCE REPORT

RECEIVED
OCT 9 - 1985
DIVISION OF OIL & GAS
DEPT. OF ENERGY

Permit No. 001- 2066
Company. J & J Enterprises, Inc.
Inspector. Donald Ellis
Date. September 3, 1985

County. Barbour / Cove
Farm. John R. Adams
Well No. J-952
Issued. May 23, 1984

RULE	DESCRIPTION	IN COMPLIANCE	
		YES	NO
23.06	Notification Prior to starting Work	_____	_____
25.04	Prepared before Drilling to prevent Waste	_____	_____
25.03	High-Pressure Drilling	_____	_____
16.01	Required Permits at Wellsite	_____	_____
15.03	Adequate Fresh Water Casing	_____	_____
15.02	Adequate Coal Casing	_____	_____
15.01	Adequate Production Casing	_____	_____
15.04	Adequate Cement Strength	_____	_____
23.02	Maintained Access Roads	_____	_____
25.01	Necessary Equipment to prevent Waste	_____	_____
23.03	Reclaimed Drilling Site	_____	_____
23.04	Reclaimed Drilling Pits	_____	_____
23.05	No Surface or Underground Pollution	_____	_____
7.03	Identification Markings	_____	_____

COMMENTS: Company States wells will not be drilled - Please Cancel Permit
if location not disturbed and no reclamation required.....

I have inspected the above well and (~~Have/Have Not~~) found it to be in compliance with all of the rules and regulations of the Division of Oil & Gas - Department of Energy of the State of West Virginia.

SIGNED: Donald Ellis
DATE: 9-30-85

RECEIVED

OCT 9 - 1982

DEPT. OF ENERGY
DIVISION OF OIL & GAS

[Faint handwritten signature and illegible text]



STATE OF WEST VIRGINIA
 DEPARTMENT OF ENERGY
 DIVISION OF OIL AND GAS
 1615 Washington Street, East
 Charleston, West Virginia 25311
 Telephone: 348-3500

October 11, 1985

ARCH A. MOORE, JR.
 Governor

J & J Enterprises, Incorporated
 Post Office Box 48
 Buckhannon, west Virginia 26201

In Re: Permit No: 47-001-2066
 Farm: John R. Adams
 Well NO: J-952
 District: Cove
 County: Barbour
 Issued: 5-23-84

Gentlemen:

The FINAL INSPECTION REPORT for the above captioned well has been received in this office. ONLY the Column checked below applies:

The well designated by the above captioned permit number has been released under XXXX your Blanket Bond.

Please return the enclosed cancelled single bond which covered the well designated by the above captioned permit number to the surety company that executed said bond in your behalf, in order that they may give you credit on their records.

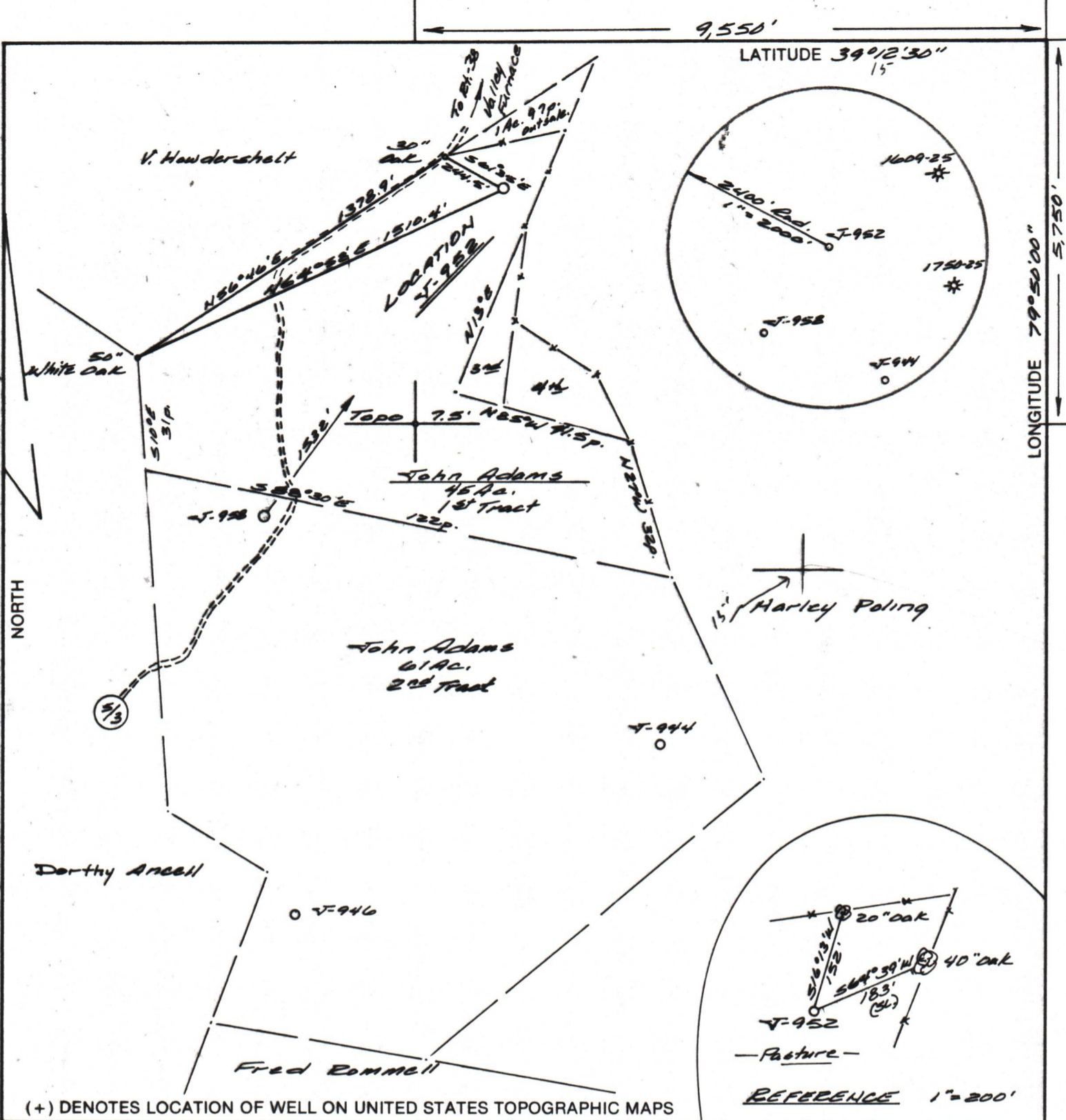
Your well record was received and reclamation requirements approved. In accordance with Chapter 22B, Article 1, Section 26, the above captioned well will remain under _____ bond coverage for life of the well.

XXXX PERMIT CANCELLED - NEVER DRILLED

Respectively,

Theodore M. Streit

TMS/nw



(+) DENOTES LOCATION OF WELL ON UNITED STATES TOPOGRAPHIC MAPS

FILE NO. 346.01
 DRAWING NO. 84-40
 SCALE 1" = 200'
 MINIMUM DEGREE OF ACCURACY 1 IN 200
 PROVEN SOURCE OF ELEVATION Spot Elev. - 1500' at Valley Forge.

I THE UNDERSIGNED, HEREBY CERTIFY THAT THIS PLAT IS CORRECT TO THE BEST OF MY KNOWLEDGE AND BELIEF AND SHOWS ALL THE INFORMATION REQUIRED BY LAW AND THE REGULATIONS ISSUED AND PRESCRIBED BY THE DEPARTMENT OF MINES.
 (SIGNED) Richard S. Reddick
 R.P.E. _____ L.L.S. 555
Buckhannon, WV

PLACE SEAL HERE

STATE OF WEST VIRGINIA
DEPARTMENT OF MINES
OIL AND GAS DIVISION



DATE APRIL 14, 19 84
 OPERATOR'S WELL NO. J-952
 API WELL NO.

WELL TYPE: OIL GAS LIQUID INJECTION WASTE DISPOSAL
 (IF "GAS,") PRODUCTION STORAGE DEEP SHALLOW

LOCATION: ELEVATION 1610' WATERSHED Brushy Fork
 DISTRICT Cove COUNTY Barbour
 QUADRANGLE Colebank

SURFACE OWNER John E. Adams ETAL ACREAGE 45
 OIL & GAS ROYALTY OWNER John E. Adams ETAL LEASE ACREAGE 109
 LEASE NO. J-J-1484

PROPOSED WORK: DRILL CONVERT DRILL DEEPER REDRILL FRACTURE OR STIMULATE PLUG OFF OLD FORMATION PERFORATE NEW FORMATION OTHER PHYSICAL CHANGE IN WELL (SPECIFY) _____

PLUG AND ABANDON CLEAN OUT AND REPLUG
 TARGET FORMATION Haverly ESTIMATED DEPTH 5800'
 WELL OPERATOR J&J ENTERPRISES, INC. DESIGNATED AGENT RICHARD REDDICK
 ADDRESS P.O. Box 48 ADDRESS P.O. Box 48
Buckhannon, WV 26201 Buckhannon, WV 26201

COUNTY NAME Barbour
 PERMIT 2066

FORM IV-6 (8-78)
 H.T. HALL