



---

west virginia department of environmental protection

---

Office of Oil and Gas  
601 57<sup>th</sup> Street, S.E.  
Charleston, WV 25304  
(304) 926-0450  
fax: (304) 926-0452

Jim Justice , Governor  
Austin Caperton , Cabinet Secretary  
www.dep.wv.gov

Monday, December 04, 2017  
WELL WORK PERMIT  
Horizontal / Plugging

ALLIANCE PETROLEUM CORPORATION  
4150 BELDEN VILLAGE AVENUE NW, SUITE 410

CANTON, OH 447182553

Re: Permit approval for BUMGARDNER 5-2H  
47-001-03257-00-00

This well work permit is evidence of permission granted to perform the specified well work at the location described on the attached pages and located on the attached plat, subject to the provisions of Chapter 22 of the West Virginia Code of 1931, as amended, and all rules and regulations promulgated thereunder, and to any additional specific conditions and provisions outlined in the pages attached hereto. Notification shall be given by the operator to the Oil and Gas Inspector at least 24 hours prior to the construction of roads, locations, and/or pits for any permitted work. In addition, the well operator shall notify the same inspector 24 hours before any actual well work is commenced and prior to running and cementing casing. Spills or emergency discharges must be promptly reported by the operator to 1-800-642-3074 and to the Oil and Gas Inspector.

Please be advised that form WR-35, Well Operators Report of Well Work is to be submitted to this office within 90 days of completion of permitted well work, as should form WR-34 Discharge Monitoring Report within 30 days of discharge of pits, if applicable. Failure to abide by all statutory and regulatory provisions governing all duties and operations hereunder may result in suspension or revocation of this permit and, in addition, may result in civil and/or criminal penalties being imposed upon the operators.

Per 35 CSR 4-5.2.g this permit will expire in two (2) years from the issue date unless permitted well work is commenced. If there are any questions, please feel free to contact me at (304) 926- 0450.

James A. Martin  
Chief

Operator's Well Number: BUMGARDNER 5-2H  
Farm Name: BUMGARDNER, RUSSELL C. & SANDRA S.  
U.S. WELL NUMBER: 47-001-03257-00-00  
Horizontal / Plugging  
Date Issued: 12/4/2017

Promoting a healthy environment.

12/08/2017

H

# PERMIT CONDITIONS

West Virginia Code §22-6-11 allows the Office of Oil and Gas to place specific conditions upon this permit. Permit conditions have the same effect as law. Failure to adhere to the specified permit conditions may result in enforcement action.

## CONDITIONS

---

1. All pits must be lined with a minimum of 20 mil thickness synthetic liner.
2. In the event of an accident or explosion causing loss of life or serious personal injury in or about the well or while working on the well, the well operator or its contractor shall give notice, stating the particulars of the accident or explosion, to the oil and gas inspector and the Chief within twenty-four (24) hours.
3. Well work activities shall not constitute a hazard to the safety of persons.

1) Date October 09, 2017  
2) Operator's  
Well No. Bumgardner 5-2H  
3) API Well No. 47-001 - 03257

STATE OF WEST VIRGINIA  
DEPARTMENT OF ENVIRONMENTAL PROTECTION  
OFFICE OF OIL AND GAS

RECEIVED  
Office of Oil and Gas  
OCT 23 2017

APPLICATION FOR A PERMIT TO PLUG AND ABANDON

WV Department of  
Environmental Protection

4) Well Type: Oil \_\_\_ / Gas X / Liquid injection \_\_\_ / Waste disposal \_\_\_  
(If "Gas, Production \_\_\_ or Underground storage \_\_\_) Deep \_\_\_ / Shallow X

5) Location: Elevation 1240' Watershed Gnatty Creek  
District Union County Barbour Quadrangle Century 7.5


6) Well Operator Alliance Petroleum Corporation 7) Designated Agent Jeff Sayger  
Address 4150 Belden Village Ave. NW, Suite 410 Address 16 Fox Hill Terrace  
Canton, OH 44718-2553 Parkersburg, WV 26101

8) Oil and Gas Inspector to be notified Name Kenneth Greynolds  
Address 613 Broad Run Road  
Jane Lew, WV 26378  
9) Plugging Contractor Name Taylor Trucking and Dozer Service  
Address 7147 Hackers Creek Road  
Buckhannon, WV 26201

10) Work Order: The work order for the manner of plugging this well is as follows:

Set solid steel bridge plug with wireline at 7854' - Top of Marcellus Formation  
The 5 1/2" production casing is cemented to surface. Use contract rig to RIH with 2 3/8" tubing, fill to surface with API Class A cement. Install monument and complete reclamation. Thrasher Engineering designing reclamation plan to submit to WVDEP. APC is requesting to plug the well in the spring of 2018 and complete the reclamation in the the summer of 2018.

Notification must be given to the district oil and gas inspector 24 hours before permitted work can commence.

Work order approved by inspector  Date 10-19-17



WR-35  
Rev (9-11)

State of West Virginia  
Department of Environmental Protection  
Office of Oil and Gas  
Well Operator's Report of Well Work

DATE: 3/14/13  
API #: 47-001-03257

Farm name: Bumgardner

Operator Well No.: Bumgardner 5-2H

RECEIVED  
Office of Oil and Gas

LOCATION: Elevation: 1240

Quadrangle: Century 7.5'

MAR 20 2013

District: Union County: Barbour  
Latitude: 1300 Feet South of 39 Deg. 07 Min. 17.4 Sec.  
Longitude 650 Feet West of 80 Deg. 12 Min. 39.5 Sec.

WV Department of  
Environmental Protection

Company: PetroEdge Energy LLC

Address:	Casing & Tubing	Used in drilling	Left in well	Cement fill up Cu. Ft.
4477 Williamstown Pike Williamstown, WV 26187				
Agent: Dan Mullins	20"	30'	30'	Sand In
Inspector: Joe McCourt	13 3/8"	464'	436'	Cement to surface
Date Permit Issued: 9/27/11	9 5/8"	2560'	2532'	Cement to surface
Date Well Work Commenced: 12/10/11	5 1/2"	14250'	14195'	Cement to surface
Date Well Work Completed: 3/8/12				
Verbal Plugging:				
Date Permission granted on:				
Rotary <input type="checkbox"/> Cable <input type="checkbox"/> Rig <input checked="" type="checkbox"/>				
Total Vertical Depth (ft): 7633				
Total Measured Depth (ft): 14203				
Fresh Water Depth (ft.): 205				
Salt Water Depth (ft.): 2004				
Is coal being mined in area (N/Y)? N				
Coal Depths (ft.): 320,425,586				
Void(s) encountered (N/Y) Depth(s) N				

OPEN FLOW DATA (If more than two producing formations please include additional data on separate sheet)

Producing formation \_\_\_\_\_ Pay zone depth (ft) \_\_\_\_\_  
Gas: Initial open flow \_\_\_\_\_ MCF/d Oil: Initial open flow \_\_\_\_\_ Bbl/d  
Final open flow \_\_\_\_\_ MCF/d Final open flow \_\_\_\_\_ Bbl/d  
Time of open flow between initial and final tests \_\_\_\_\_ Hours  
Static rock Pressure \_\_\_\_\_ psig (surface pressure) after \_\_\_\_\_ Hours

Second producing formation \_\_\_\_\_ Pay zone depth (ft) \_\_\_\_\_  
Gas: Initial open flow \_\_\_\_\_ MCF/d Oil: Initial open flow \_\_\_\_\_ Bbl/d  
Final open flow \_\_\_\_\_ MCF/d Final open flow \_\_\_\_\_ Bbl/d  
Time of open flow between initial and final tests \_\_\_\_\_ Hours  
Static rock Pressure \_\_\_\_\_ psig (surface pressure) after \_\_\_\_\_ Hours

RECEIVED  
Office of Oil and Gas  
OCT 23 2017  
WV Department of  
Environmental Protection

I certify under penalty of law that I have personally examined and am familiar with the information submitted on this document and all the attachments and that, based on my inquiry of those individuals immediately responsible for obtaining the information I believe that the information is true, accurate, and complete.

Dan Mullins  
Signature

3/14/13  
Date

Were core samples taken? Yes \_\_\_\_\_ No X

Were cuttings caught during drilling? Yes X No \_\_\_\_\_

Were Electrical, Mechanical or Geophysical logs recorded on this well? If yes, please list Mud Log, GR, CBL  
Drill cuttings were collected, analyzed, and disposed of with the rest of the drill cuttings

**NOTE: IN THE AREA BELOW PUT THE FOLLOWING: 1). DETAILS OF PERFORATED INTERVALS, FRACTURING OR STIMULATING, PHYSICAL CHANGE, ETC. 2). THE WELL LOG WHICH IS A SYSTEMATIC DETAILED GEOLOGICAL RECORD OF THE TOPS AND BOTTOMS OF ALL FORMATIONS, INCLUDING COAL ENCOUNTERED BY THE WELLBORE FROM SURFACE TO TOTAL DEPTH.**

Perforated Intervals, Fracturing, or Stimulating:

Well has not been fractured - waiting on pipeline - transferring to Statoil USA Onshore Properties Inc.

\_\_\_\_\_  
\_\_\_\_\_  
\_\_\_\_\_  
\_\_\_\_\_

Plug Back Details Including Plug Type and Depth(s):

\_\_\_\_\_  
\_\_\_\_\_

Formations Encountered: \_\_\_\_\_ Top Depth / \_\_\_\_\_ Bottom Depth  
Surface:

<u>Formations Encountered:</u>	<u>Top Depth</u>	<u>Bottom Depth</u>
Coal	320	322
Coal	425	429
Coal	586	589
Benson	4885	4950
Rhinstreet	6132	7040
Middlesex	7040	7284
West River	7284	7506
Genessee	7506	7535
Tully	7535	7589
Hamilton	7589	7854
Marcellus	7854	

RECEIVED  
Office of Oil and Gas  
OCT 23 2017  
WV Department of  
Environmental Protection

WW-4A  
Revised 6-07

1) Date: October 09, 2017  
2) Operator's Well Number Bumgardner 5 - 2H

3) API Well No.: 47 - 001 - 03257

RECEIVED  
Office of Oil and Gas  
**OCT 23 2017**

**STATE OF WEST VIRGINIA**  
**DEPARTMENT OF ENVIRONMENTAL PROTECTION, OFFICE OF OIL AND GAS**  
**NOTICE OF APPLICATION TO PLUG AND ABANDON A WELL**

<p>4) Surface Owner(s) to be served:</p> <p>(a) Name <u>Russell C. &amp; Sandra S. Bumgardner</u> ✓ Address <u>RR 1 Box 64-A</u> <u>Volga, WV 26238</u></p> <p>(b) Name _____ Address _____</p> <p>(c) Name _____ Address _____</p> <p>6) Inspector <u>Kenneth Greynolds</u> ✓ Address <u>613 Broad Run Road</u> <u>Jane Lew, WV 26378</u> Telephone <u>304-206-6613</u></p>	<p>5) (a) Coal Operator</p> <p>Name <u>James Fay Marshall (100% Shallow Coal)</u> ✓ Address <u>Rt. 1, Box 47</u> <u>Volga, WV 26238</u></p> <p>(b) Coal Owner(s) with Declaration</p> <p>Name _____ Address _____</p> <p>(c) Coal Lessee with Declaration</p> <p>Name _____ Address _____</p>
--	---

**TO THE PERSONS NAMED ABOVE:** You should have received this Form and the following documents:

- (1) The application to Plug and Abandon a Well on Form WW-4B, which sets out the parties involved in the work and describes the well its and the plugging work order; and
- (2) The plat (surveyor's map) showing the well location on Form WW-6.

The reason you received these documents is that you have rights regarding the application which are summarized in the instructions on the reverses side. However, you are not required to take any action at all.

Take notice that under Chapter 22-6 of the West Virginia Code, the undersigned well operator proposes to file or has filed this Notice and Application and accompanying documents for a permit to plug and abandon a well with the Chief of the Office of Oil and Gas, West Virginia Department of Environmental Protection, with respect to the well at the location described on the attached Application and depicted on the attached Form WW-6. Copies of this Notice, the Application, and the plat have been mailed by registered or certified mail or delivered by hand to the person(s) named above (or by publication in certain circumstances) on or before the day of mailing or delivery to the Chief.



Well Operator Alliance Petroleum Corporation  
 By: David Dean *David Dean*  
 Its: VP Production  
 Address 4150 Belden Village Ave. NW, Suite 410  
Canton, OH 44718-2553  
 Telephone 304-614-2963

Subscribed and sworn before me this 9th day of October 2017  
Hartsel E. McCauley Notary Public  
 My Commission Expires November 12, 2019

**Oil and Gas Privacy Notice**

The Office of Oil and Gas processes your personal information, such as name, address and phone number, as a part of our regulatory duties. Your personal information may be disclosed to other State agencies or third parties in the normal course of business or as needed to comply with statutory or regulatory requirements, including Freedom of Information Act requests. Our office will appropriately secure your personal information. If you have any questions about our use of your personal information, please contact DEP's Chief Privacy Officer at [depprivacyoffier@wv.gov](mailto:depprivacyoffier@wv.gov).

NOTARY PUBLIC  
STATE OF WISCONSIN  
HAROLD E. HANCOCK  
1800 OGDEN AVENUE  
MILWAUKEE, WISCONSIN 53233  
My Commission Expires 12/31/2018



12/08/2017

103 257P

WW-9  
(5/16)

API Number 47 - 001 - 03257  
Operator's Well No. Bungardner 5-2H

STATE OF WEST VIRGINIA  
DEPARTMENT OF ENVIRONMENTAL PROTECTION  
OFFICE OF OIL AND GAS  
FLUIDS/ CUTTINGS DISPOSAL & RECLAMATION PLAN

Operator Name Alliance Petroleum Corporation OP Code 494506333

Watershed (HUC 10) Gnatty Creek Quadrangle Century 7.5

Do you anticipate using more than 5,000 bbls of water to complete the proposed well work? Yes  No

Will a pit be used? Yes  No  gpm

If so, please describe anticipated pit waste: 198 bbls

Will a synthetic liner be used in the pit? Yes  No  If so, what ml.? \_\_\_\_\_

Proposed Disposal Method For Treated Pit Wastes:

- Land Application (if selected provide a completed form WW-9-GPP)
- Underground Injection ( UIC Permit Number PENNECO UIC # 2D0930301 )
- Reuse (at API Number \_\_\_\_\_)
- Off Site Disposal (Supply form WW-9 for disposal location)
- Other (Explain Fluids and pit waste will be collected in tanks)

Will closed loop system be used? If so, describe: \_\_\_\_\_

Drilling medium anticipated for this well (vertical and horizontal)? Air, freshwater, oil based, etc. No drilling anticipated

-If oil based, what type? Synthetic, petroleum, etc. \_\_\_\_\_

RECEIVED  
Office of Oil and Gas

Additives to be used in drilling medium? \_\_\_\_\_

OCT 23 2017

Drill cuttings disposal method? Leave in pit, landfill, removed offsite, etc. \_\_\_\_\_

WV Department of  
Environmental Protection

-If left in pit and plan to solidify what medium will be used? (cement, lime, sawdust) \_\_\_\_\_

-Landfill or offsite name/permit number? \_\_\_\_\_

Permittee shall provide written notice to the Office of Oil and Gas of any load of drill cuttings or associated waste rejected at any West Virginia solid waste facility. The notice shall be provided within 24 hours of rejection and the permittee shall also disclose where it was properly disposed.

I certify that I understand and agree to the terms and conditions of the GENERAL WATER POLLUTION PERMIT issued on April 1, 2016, by the Office of Oil and Gas of the West Virginia Department of Environmental Protection. I understand that the provisions of the permit are enforceable by law. Violations of any term or condition of the general permit and/or other applicable law or regulation can lead to enforcement action.

I certify under penalty of law that I have personally examined and am familiar with the information submitted on this application form and all attachments thereto and that, based on my inquiry of those individuals immediately responsible for obtaining the information, I believe that the information is true, accurate, and complete. I am aware that there are significant penalties for submitting false information, including the possibility of fine or imprisonment.

Company Official Signature David Dean

Company Official (Typed Name) David Dean

Company Official Title Vice President Production

Subscribed and sworn before me this 9th day of October, 2017

Hatal E McAuley Notary Public

My commission expires November 12, 2019






12/08/2017

12/08/2017

12/08/2017

NOTARY PUBLIC  
STATE OF WEST VIRGINIA  
Hazel E. McCarty  
1837 Old Weston Rd  
Buckhannon, WV 26031  
My Commission Expires November 17, 2018



12/08/2017

Proposed Revegetation Treatment: Acres Disturbed 13 Prevegetation pH \_\_\_\_\_

Lime \_\_\_\_\_ Tons/acre or to correct to pH 6.5

Fertilizer type 10-20-20 or equivalent

Fertilizer amount 600 lbs/acre

Mulch 2 Tons/acre

Seed Mixtures

Temporary		Permanent	
Seed Type	lbs/acre	Seed Type	lbs/acre
Orchard Grass	12	Orchard Grass	12
Birdsfoot Trefoil	10	Birdsfoot Trefoil	10
Domestic Rye	10	Domestic Rye	10

Attach:

Maps(s) of road, location, pit and proposed area for land application (unless engineered plans including this info have been provided). If water from the pit will be land applied, provide water volume, include dimensions (L, W, D) of the pit, and dimensions (L, W), and area in acres, of the land application area.

RECEIVED  
Office of Oil and Gas

Photocopied section of involved 7.5' topographic sheet.

OCT 23 2017

WV Department of  
Environmental Protection

Plan Approved by: [Signature]

Comments: RECLAIM, RESEED + MULCH

Title: OIL & GAS INSPECTION Date: 10-19-17

Field Reviewed? (  ) Yes (  ) No

STATE OF WEST VIRGINIA  
DEPARTMENT OF ENVIRONMENTAL PROTECTION  
OFFICE OF OIL AND GAS  
GROUNDWATER PROTECTION PLAN

Operator Name: Alliance Petroleum Corporation

Watershed (HUC 10): Gnatty Creek Quad: Century 7.5

Farm Name: Russell C. + Sandra S. Bumgardner

- 1. List the procedures used for the treatment and discharge of fluids. Include a list of all operations that could contaminate the groundwater.

[Empty response box for question 1]

- 2. Describe procedures and equipment used to protect groundwater quality from the list of potential contaminant sources above.

[Empty response box for question 2]

- 3. List the closest water body, distance to closest water body, and distance from closest Well Head Protection Area to the discharge area.

[Empty response box for question 3]

RECEIVED  
Office of Oil and Gas  
OCT 23 2017  
WV Department of  
Environmental Protection

- 4. Summarize all activities at your facility that are already regulated for groundwater protection.

[Empty response box for question 4]

- 5. Discuss any existing groundwater quality data for your facility or an adjacent property.

[Empty rectangular box for text entry]

6. Provide a statement that no waste material will be used for deicing or fill material on the property.

[Empty rectangular box for text entry]

7. Describe the groundwater protection instruction and training to be provided to the employees. Job procedures shall provide direction on how to prevent groundwater contamination.

[Empty rectangular box for text entry]

RECEIVED  
Office of Oil and Gas

OCT 23 2017

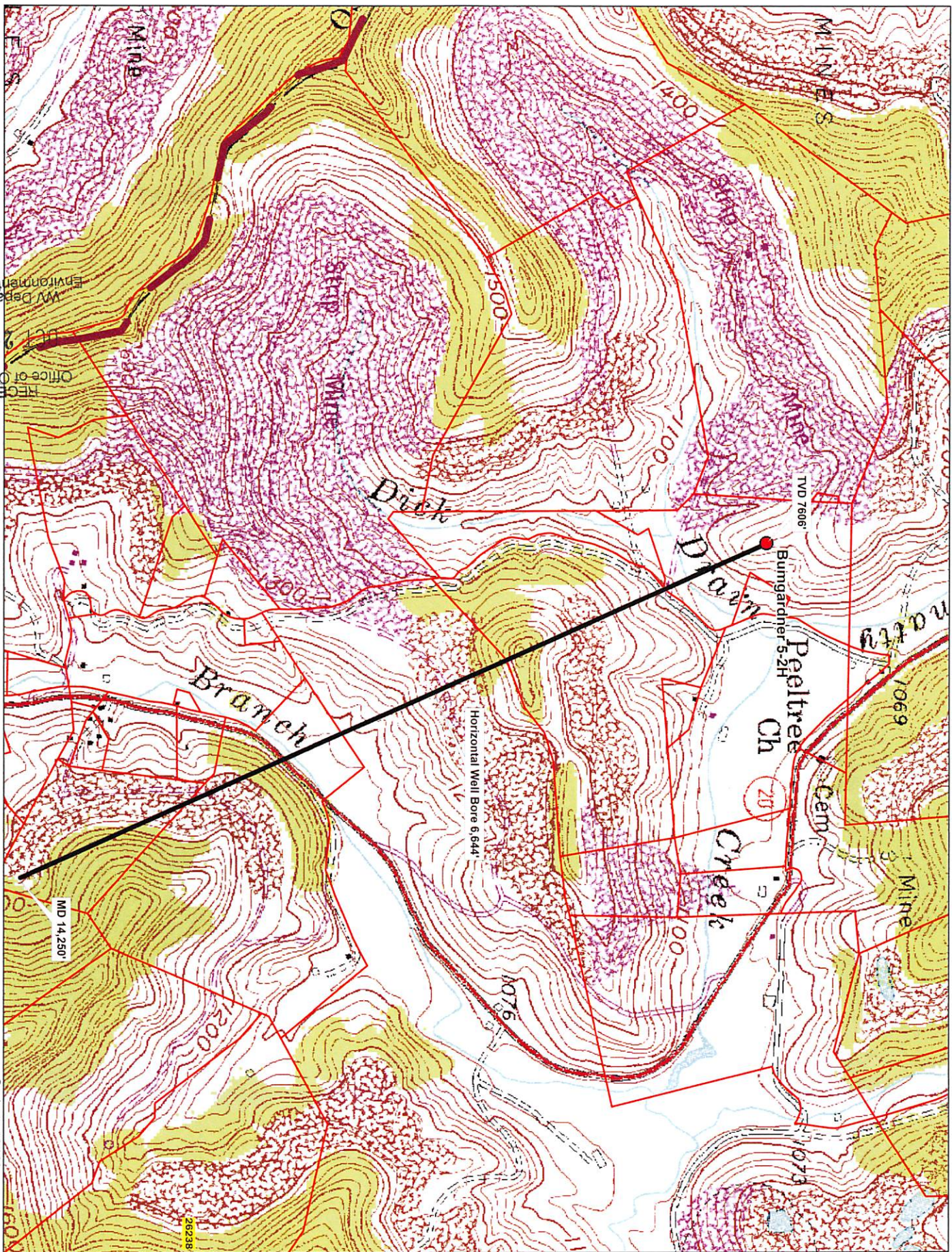
8. Provide provisions and frequency for inspections of all GPP elements and equipment.

WV Department of  
Environmental Protection

[Empty rectangular box for text entry]

Signature: David Bear

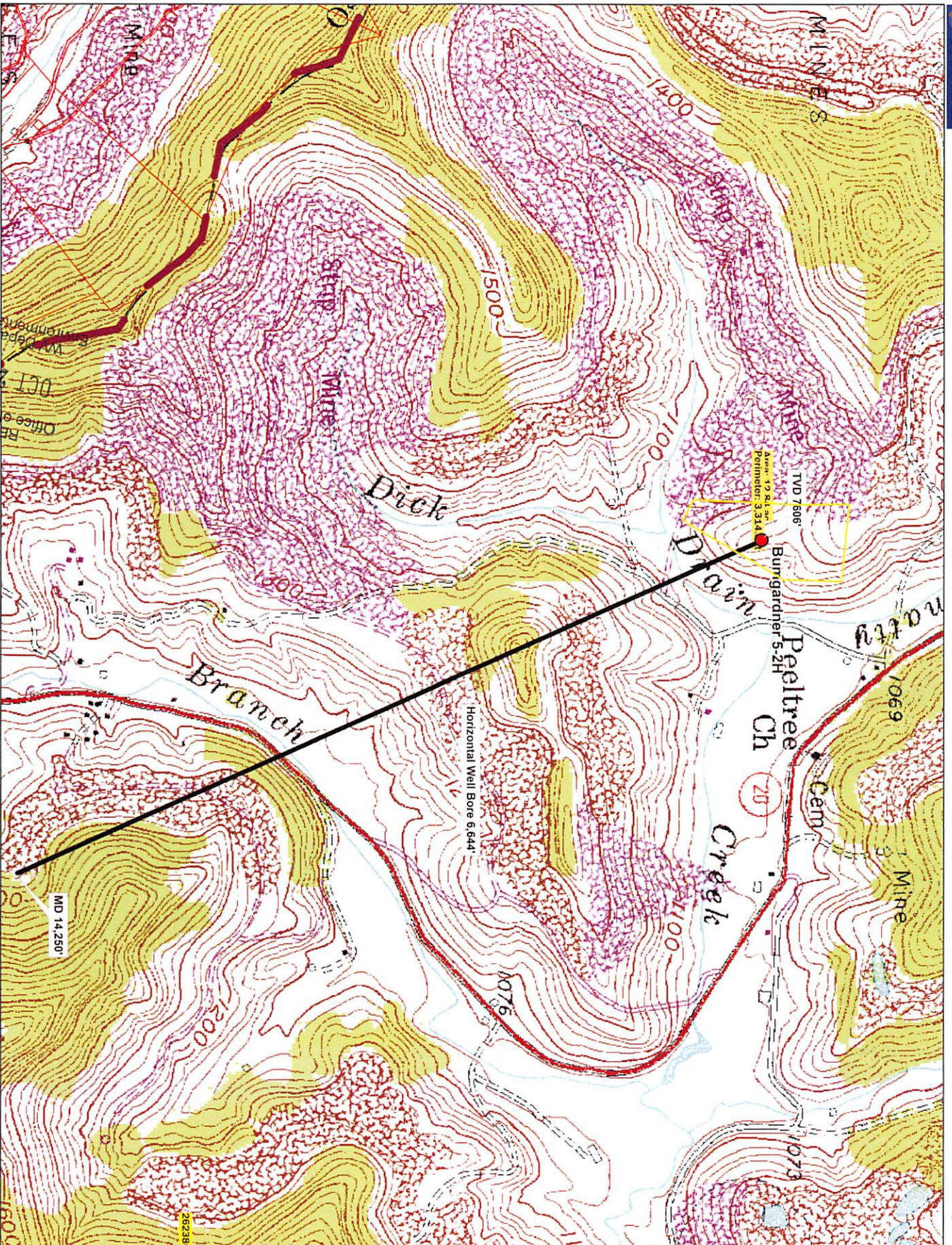
Date: 10/09/2017



Data use subject to license  
 © Delorme XMap® 8.  
 www.delorme.com


RECEIVED  
 Office of Oil and Gas  
 MW Department of  
 Environmental Protection  
 DEC 23 2017

Scale 1 : 12,000  
 1" = 227.0 ft  
 Data Zoom 14-1



RECEIVED  
 Office of Oil and Gas  
 OCT 23 2017  
 Environmental Protection  
 Department of

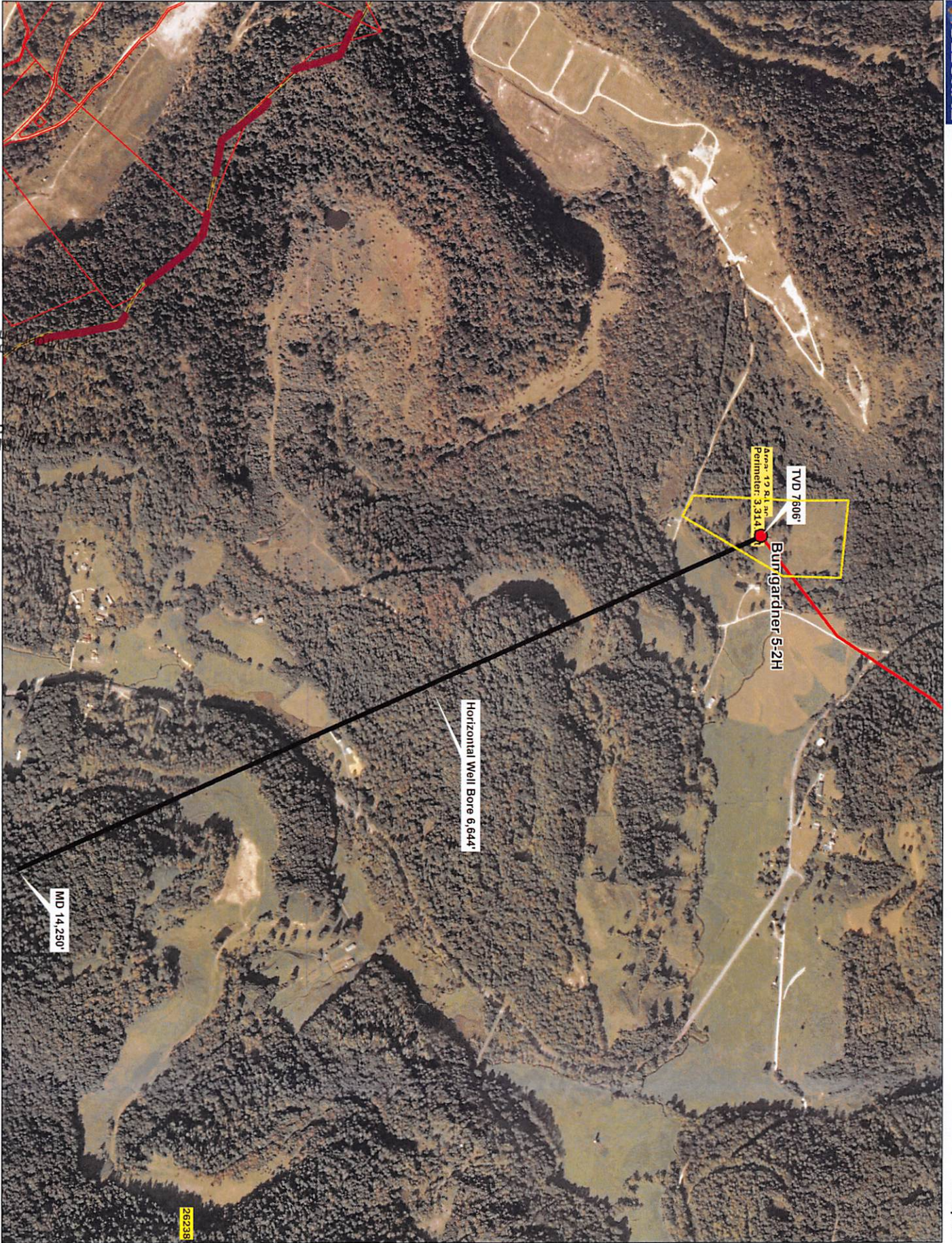
Data use subject to license  
 © Delorme XMap@ 8  
 www.delorme.com






12/08/2017

103257P



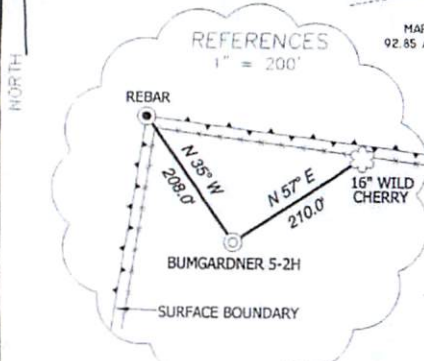
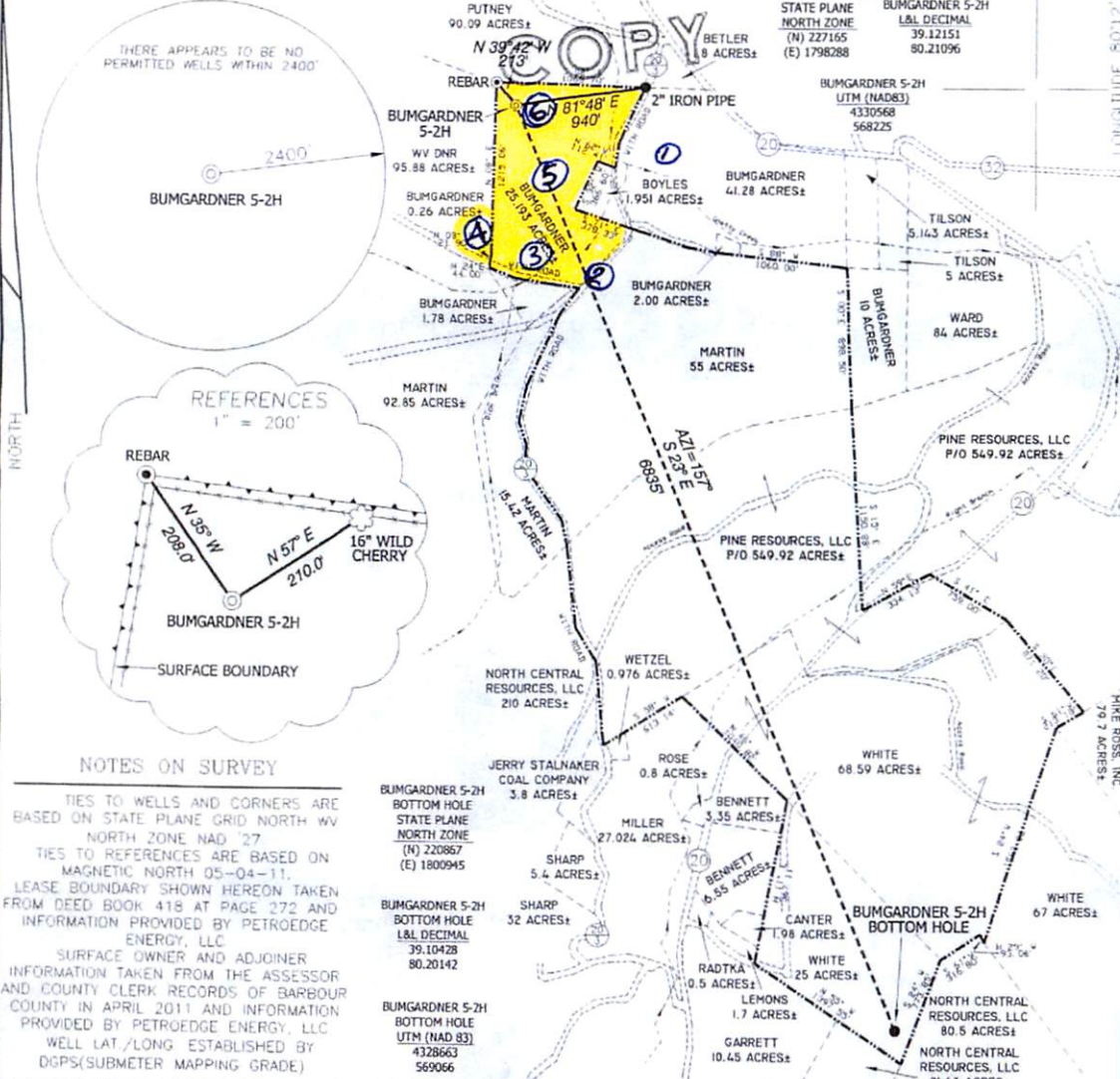
Data use subject to license  
© Delorme XMap® 8.  
www.delorme.com

RECEIVED  
Office of Oil and Gas  
23 2017  
Department of Environmental Protection





# PETROEDGE ENERGY, LLC BUMGARDNER LEASE BUMGARDNER 5-2H



**NOTES ON SURVEY**

TIES TO WELLS AND CORNERS ARE BASED ON STATE PLANE GRID NORTH WV NORTH ZONE NAD 27

TIES TO REFERENCES ARE BASED ON MAGNETIC NORTH 05-04-11.

LEASE BOUNDARY SHOWN HEREON TAKEN FROM DEED BOOK 418 AT PAGE 272 AND INFORMATION PROVIDED BY PETROEDGE ENERGY, LLC


SURFACE OWNER AND ADJOINER INFORMATION TAKEN FROM THE ASSESSOR AND COUNTY CLERK RECORDS OF BARBOUR COUNTY IN APRIL 2011 AND INFORMATION PROVIDED BY PETROEDGE ENERGY, LLC

WELL LAT/LONG ESTABLISHED BY DGPS(SUBMETER MAPPING GRADE)

I, THE UNDERSIGNED, HEREBY CERTIFY THAT THIS PLAT IS CORRECT TO THE BEST OF MY KNOWLEDGE AND BELIEF AND SHOWS ALL THE INFORMATION REQUIRED BY LAW AND THE REGULATIONS ISSUED AND PRESCRIBED BY THE DIVISION OF ENVIRONMENTAL PROTECTION

P S  
834

**HUPP Surveying & Mapping**  
P.O. Box 647 Grantsville, WV 26147  
(304) 354-7035 EMAIL: hupp@frontiernet.net



(+) DENOTES LOCATION OF WELL ON UNITED STATES TOPOGRAPHIC MAPS

DATE JUNE 20 20 11

OPERATORS WELL NO BUMGARDNER 5-2H

API WELL NO. 47-001

STATE            COUNTY            PERMIT           

MINIMUM DEGREE OF ACCURACY 1/200

PROVEN SOURCE OF ELEVATION SG GPS (OPUS)

FILE NO. W2048 (BK51-8)

SCALE 1" = 1000'

STATE OF WEST VIRGINIA  
DIVISION OF ENVIRONMENTAL PROTECTION  
OFFICE OF OIL AND GAS

WELL TYPE OIL GAS X LIQUID INJECTION WASTE DISPOSAL IF "GAS" PRODUCTION X STORAGE DEEP X SHALLOW

LOCATION  
ELEVATION 1240' WATERSHED GNATTY CREEK

DISTRICT UNION COUNTY BARBOUR QUADRANGLE CENTURY 7.5'

SURFACE OWNER RUSSELL C. & SANDRA S BUMGARDNER ACREAGE 27.193±

ROYALTY OWNER TULE JUNE BUMGARDNER MALCOLM, ET AL LEASE ACREAGE 746.593±

PROPOSED WORK  
DRILL X CONVERT        DRILL DEEPER        REDRILL        FRACTURE OR STIMULATE X PLUG OFF OLD FORMATION        PERFORATE NEW FORMATION        PLUG AND ABANDON        CLEAN OUT AND REPLUG        OTHER       

PHYSICAL CHANGE IN WELL (SPECIFY)        TARGET FORMATIC        ESTIMATED DEPT       

WELL OPERATOR PETROEDGE ENERGY, LLC DESIGNATED AGENT DA

ADDRESS 2925 BRIARPARK DR SUITE 150 HOUSTON, TX 77042 ADDRESS 4477 WL

RECEIVED  
Office of Oil and Gas  
OCT 23 2017  
WV Department of Environmental Protection

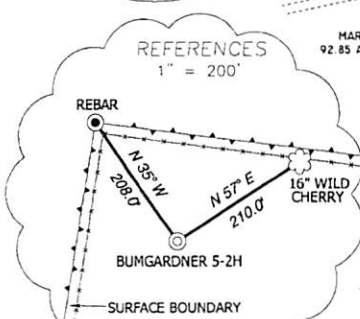

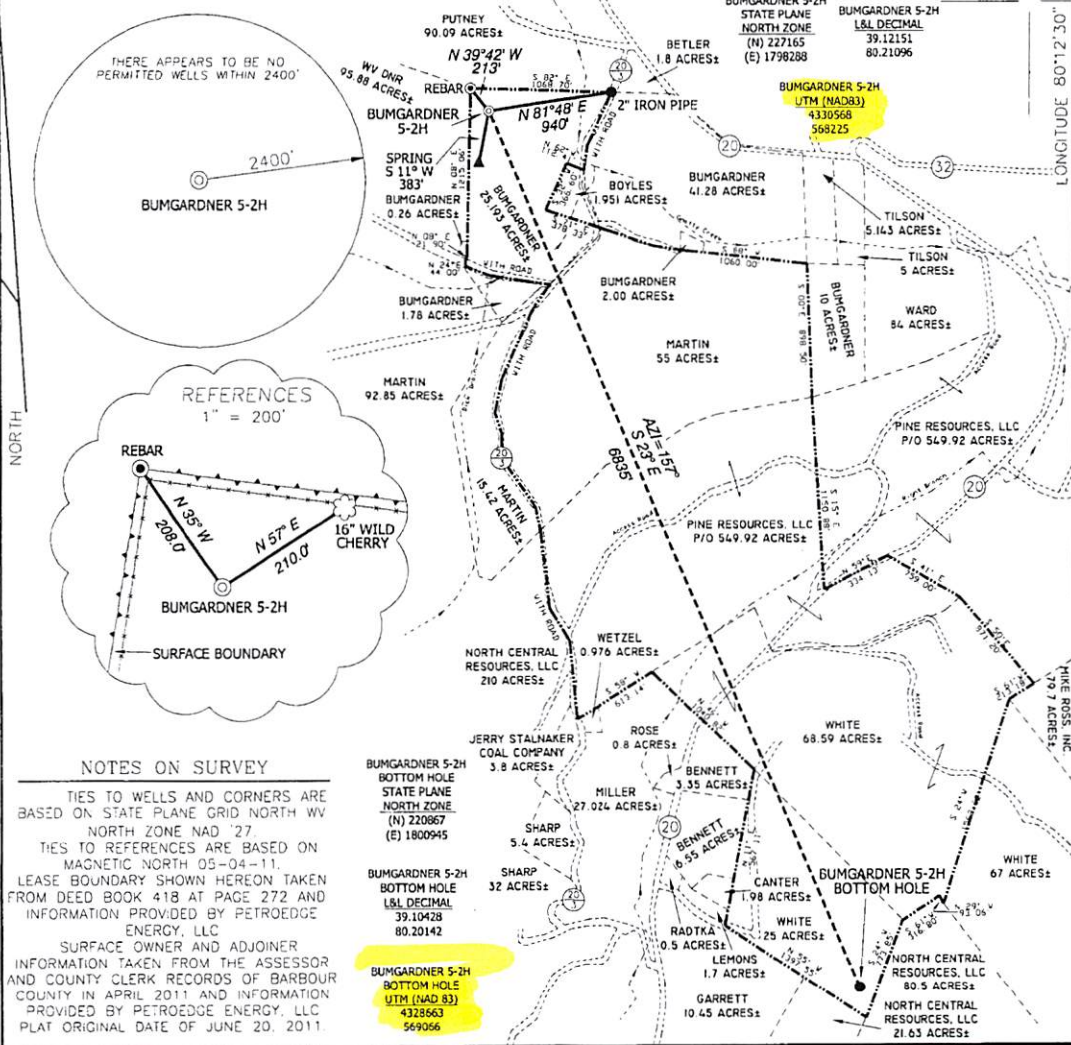
103257P

FORM WV 6

LONG 80°12'39.5" - 650'

# PETROEDGE ENERGY, LLC BUMGARDNER LEASE BUMGARDNER 5-2H

LATITUDE 39°07'30"



**NOTES ON SURVEY**

TIES TO WELLS AND CORNERS ARE BASED ON STATE PLANE GRID NORTH WV NORTH ZONE NAD '27

TIES TO REFERENCES ARE BASED ON MAGNETIC NORTH 05-04-11.

LEASE BOUNDARY SHOWN HEREON TAKEN FROM DEED BOOK 418 AT PAGE 272 AND INFORMATION PROVIDED BY PETROEDGE ENERGY, LLC

SURFACE OWNER AND ADJOINER INFORMATION TAKEN FROM THE ASSESSOR AND COUNTY CLERK RECORDS OF BARBOUR COUNTY IN APRIL 2011 AND INFORMATION PROVIDED BY PETROEDGE ENERGY, LLC

PLAT ORIGINAL DATE OF JUNE 20, 2011

I, THE UNDERSIGNED, HEREBY CERTIFY THAT THIS PLAT IS CORRECT TO THE BEST OF MY KNOWLEDGE AND BELIEF AND SHOWS ALL THE INFORMATION REQUIRED BY LAW AND THE REGULATIONS ISSUED AND PRESCRIBED BY THE DIVISION OF ENVIRONMENTAL PROTECTION.

P.S. 834 *Doyle Hupp Jr.*

**DOYLE HUPP, JR.**  
 LICENSED SURVEYOR  
 No. 834  
 STATE OF WEST VIRGINIA  
 PROFESSIONAL SURVEYOR

HUPP Surveying & Mapping  
 P.O. Box 647 Grantsville, WV 26147  
 (304) 354-7035 EMAIL: hupp@roni.net.net

(+) DENOTES LOCATION OF WELL ON UNITED STATES TOPOGRAPHIC MAPS.

DATE AUGUST 24, 2011

OPERATORS WELL NO. BUMGARDNER 5-2H

API WELL NO. 47-001-03457H

STATE WV COUNTY BARBOUR

MINIMUM DEGREE OF ACCURACY 1/2500 FILE NO. W2048 (BK51-8)

PROVEN SOURCE OF ELEVATION SG OPS (OPUS) SCALE 1" = 1000'

STATE OF WEST VIRGINIA  
 DIVISION OF ENVIRONMENTAL PROTECTION  
 OFFICE OF OIL AND GAS

WELL TYPE : OIL  GAS  LIQUID INJECTION  WASTE DISPOSAL  IF "GAS" PRODUCTION  STORAGE  DEEP  SHALLOW

LOCATION : ELEVATION 1240' WATERSHED GN: TTY CREEK

DISTRICT UNION COUNTY BARBOUR QUADRANGLE CENTURY 7.5'

SURFACE OWNER RUSSELL C. & SANDRA S. BUMGARDNER ACREAGE 27.193±

ROYALTY OWNER TULE JUNE BUMGARDNER MALCOLM, ET. AL. LEASE ACREAGE 746.593±

PROPOSED WORK : LEASE NO. \_\_\_\_\_

DRILL  CONVERT  DRILL DEEPER  REDRILL  FRACTURE OR STIMULATE  PLUG OFF OLD FORMATION  PERFORATE NEW FORMATION  PLUG AND ABANDON  CLEAN OUT AND REPLUG  OTHER \_\_\_\_\_

PHYSICAL CHANGE IN WELL (SPECIFY) \_\_\_\_\_ TARGET FORMATION MARCELLUS

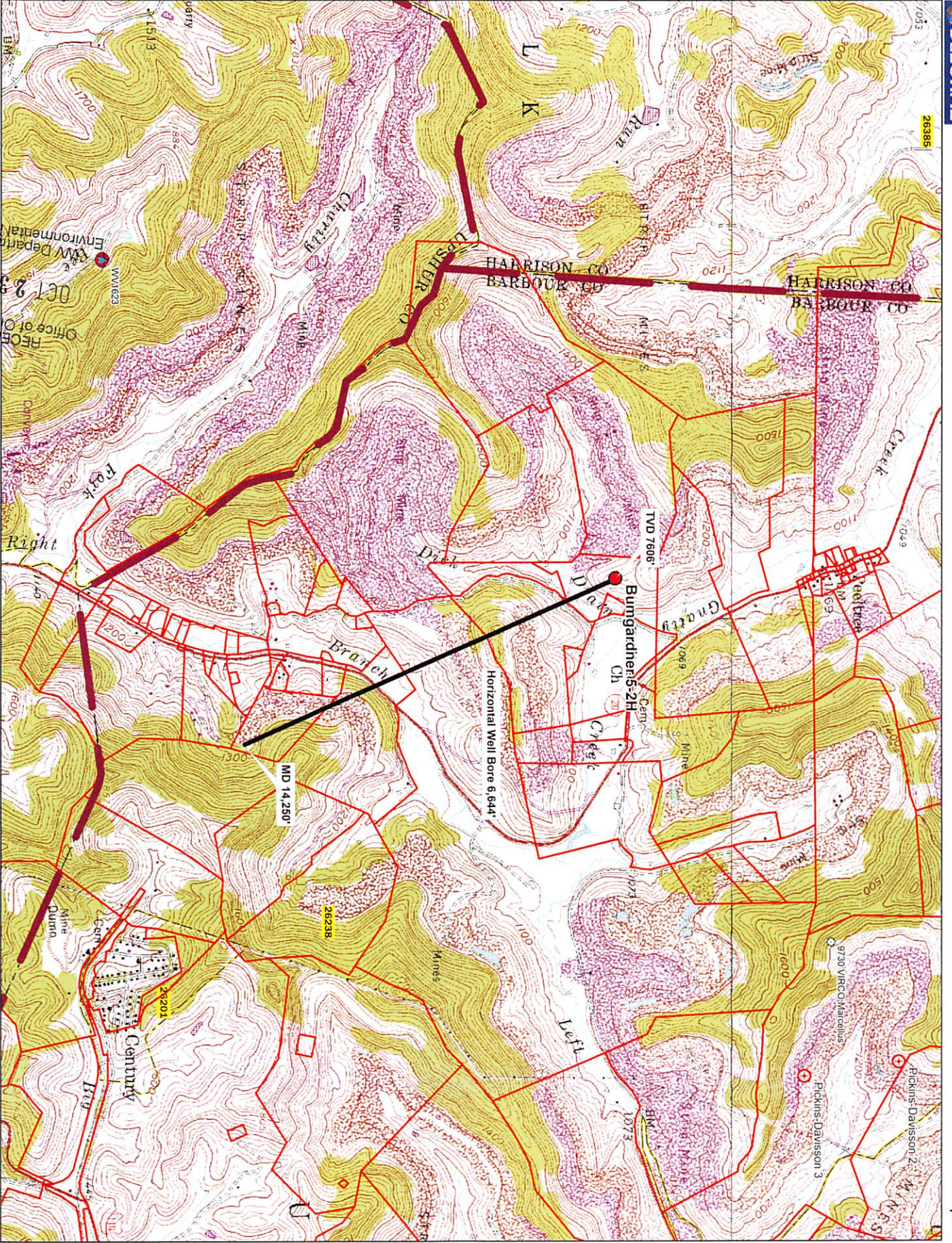
ESTIMATED DEPTH TVD- 7703' MD- 14257'

WELL OPERATOR PETROEDGE ENERGY, LLC DESIGNATED AGENT DAN MULLINS

ADDRESS 2925 BRIARPARK DR, SUITE 150 HOUSTON, TX 77042 ADDRESS 4477 WILLIAMSTOWN PIKE, WILLIAMSTOWN, WV 26187

RECEIVED  
 Office of Oil and Gas  
 OCT 23 2017  
 PERMIT WV Department of Environmental Protection

12/08/2017



Data use subject to license  
 © Delorme XMap® 8  
 www.delorme.com

RECEIVED  
 Office of Oil and Gas  
 OCT 23 2017  
 Environmental Protection  
 WV Department of



Scale 1 : 24,000  
 1" = 454.1 ft  
 Data Zoom 13-1

WW-7  
8-30-06



West Virginia Department of Environmental Protection  
Office of Oil and Gas  
**WELL LOCATION FORM: GPS**

API: 47-001-03257 WELL NO.: 5-2H

FARM NAME: Bumgardner, Russell C. & Sandra S.

RESPONSIBLE PARTY NAME: Alliance Petroleum Corporation

COUNTY: Barbour DISTRICT: Union

QUADRANGLE: Century 7.5

SURFACE OWNER: Bumgardner, Russell C. & Sandra S.

ROYALTY OWNER: \_\_\_\_\_

UTM GPS NORTHING: ~~4330349.603~~ 4330568 N 9 NM

UTM GPS EASTING: ~~568209.747~~ 568225 E GPS ELEVATION: 1240'

The Responsible Party named above has chosen to submit GPS coordinates in lieu of preparing a new well location plat for a plugging permit or assigned API number on the above well. The Office of Oil and Gas will not accept GPS coordinates that do not meet the following requirements:

- Datum: NAD 1983, Zone: 17 North, Coordinate Units: meters, Altitude: height above mean sea level (MSL) – meters.
- Accuracy to Datum – 3.05 meters
- Data Collection Method:  
Survey grade GPS \_\_\_\_: Post Processed Differential \_\_\_\_  
Real-Time Differential \_\_\_\_  
Mapping Grade GPS X: Post Processed Differential \_\_\_\_  
Real-Time Differential X

RECEIVED  
Office of Oil and Gas

OCT 23 2017

WV Department of  
Environmental Protection

4. **Letter size copy of the topography map showing the well location.**

I the undersigned, hereby certify this data is correct to the best of my knowledge and belief and shows all the information required by law and the regulations issued and prescribed by the Office of Oil and Gas.

David Dean  
Signature

VP Production  
Title

10/09/2017  
Date