

AM Count
8-30-12

LATITUDE 39-07-30

NAD 83 ZONE 17 UTM COORDINATES:
 AUD7EHS = 4,330,737.25 m 579,214.89 m
 LAND PT. = 4,330,860.38 m 579,830.45 m
 BOT. HOLE = 4,330,141.00 m 580,628.04 m

SCALED COOR.:
 130' WEST
 1055' SOUTH

NAD 27 WV NORTH SPC:

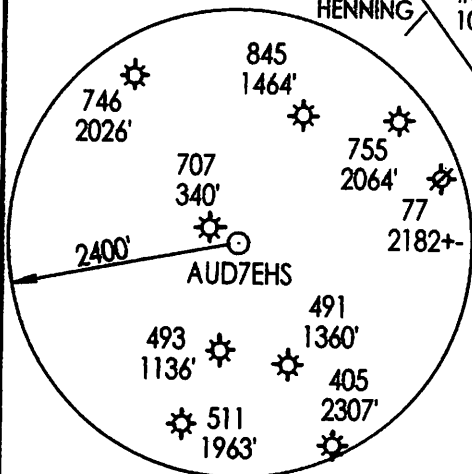
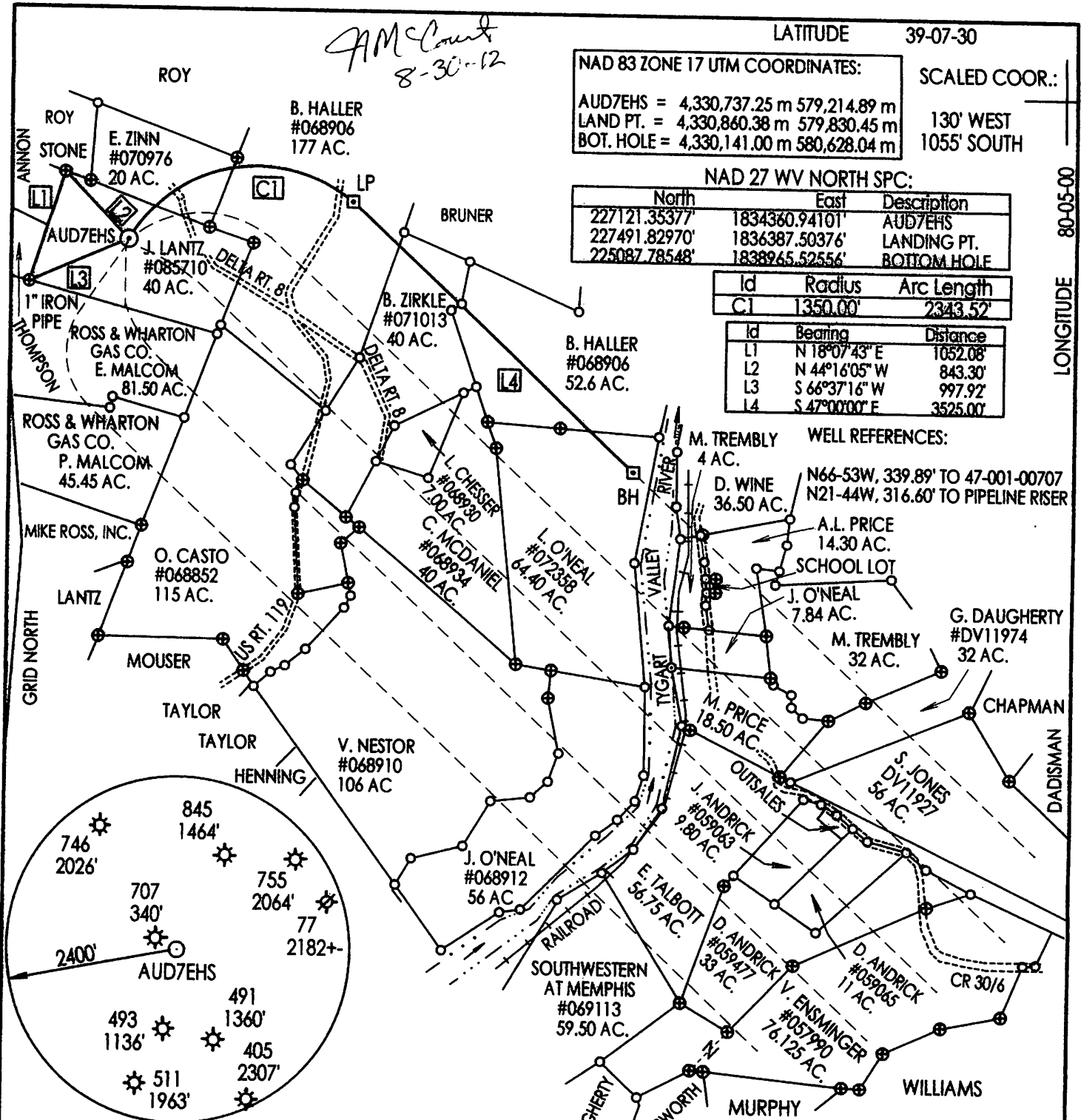
| North | East | Description |
|---------------|----------------|-------------|
| 227121.35377' | 1834360.94101' | AUD7EHS |
| 227491.82970' | 1836387.50376' | LANDING PT. |
| 225087.78548' | 1838965.52556' | BOTTOM HOLE |

| Id | Radius | Arc Length |
|----|----------|------------|
| C1 | 1350.00' | 2343.52' |

| Id | Bearing | Distance |
|----|---------------|----------|
| L1 | N 18°07'43" E | 1052.08' |
| L2 | N 44°16'05" W | 843.30' |
| L3 | S 66°37'16" W | 997.92' |
| L4 | S 47°00'00" E | 3525.00' |

WELL REFERENCES:

N66-53W, 339.89' TO 47-001-00707
 N21-44W, 316.60' TO PIPELINE RISER




(+) DENOTES LOCATION OF WELL ON UNITED STATES TOPOGRAPHIC MAPS

FILE NUMBER:
 DRAWING NUMBER: CNXAUD7ESHG.PCS
 SCALE: 1" = 1300'
 MINIMUM DEGREE OF ACCURACY: SUBMETER
 PROVEN SOURCE OF ELEVATION: DGPS SURVEY
RTK CENTIMETER SYSTEM

I THE UNDERSIGNED, HEREBY STATE THAT THIS PLAT IS CORRECT TO THE BEST OF MY KNOWLEDGE AND BELIEF AND SHOWS ALL THE INFORMATION REQUIRED BY LAW AND THE REGULATIONS ISSUED AND PRESCRIBED BY THE DEPARTMENT OF ENERGY.

(SIGNED) _____

STEPHEN D. LOSH, P.S. #674



STATE OF WEST VIRGINIA
 DIVISION OF ENVIRONMENTAL PROTECTION
 OFFICE OF OIL AND GAS
 #10 MCJUNKIN ROAD
 NITRO, WV 25143-2506

LAND SURVEYING SERVICES
 21 CEDAR LANE, BRIDGEPORT, WV 26330
 PHONE: 304-842-2018 OR 842-5762

DATE: JULY 20, 2012
 OPERATORS WELL NO.: AUD7EHS
 API WELL NO. 47-001-3285 HGA
 STATE COUNTY PERMIT

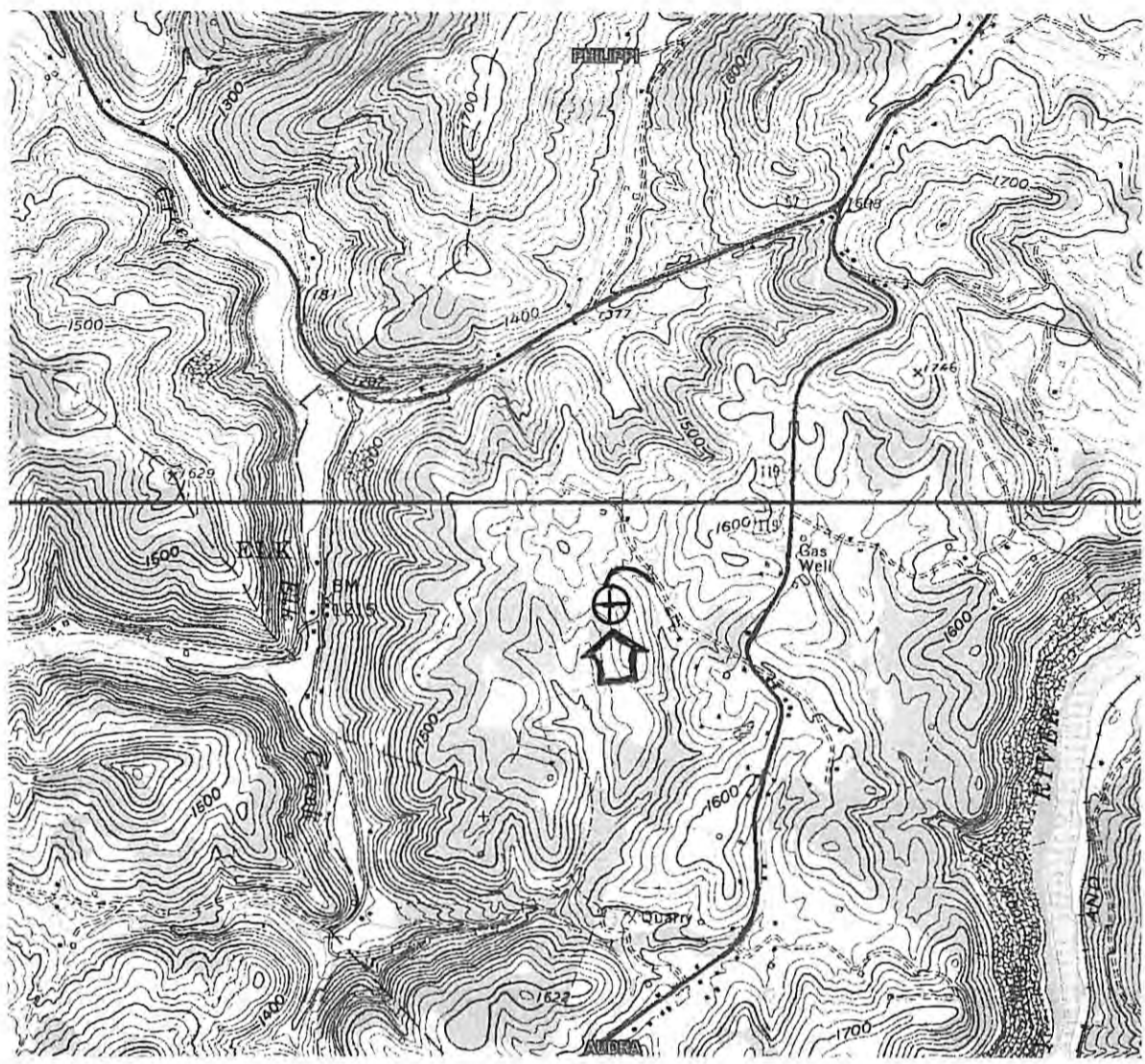
WELL TYPE: OIL GAS LIQUID INJECTION WASTE DISPOSAL CBM
 (IF "GAS") PRODUCTION STORAGE DEEP SHALLOW
 LOCATION: ELEVATION 1568' WATERSHED ELK CREEK
 DISTRICT PHILIPPI COUNTY BARBOUR
 QUADRANGLE AUDRA LEASE NUMBER SEE ABOVE

SURFACE OWNER BRIAN E. & LISA L. MURPHY ACREAGE 38.00 (13-10)
 OIL & GAS ROYALTY OWNER O. CASTO, ET. AL. UNIT LEASE ACREAGE 1048.63

PROPOSED WORK: DRILL CONVERT DRILL DEEPER REDRILL FRACTURE OR STIMULATE PLUG OFF OLD FORMATION
 PERFORATE NEW FORMATION OTHER PHYSICAL CHANGE (SPECIFY) HORIZONTAL

TARGET FORMATION MARCELLUS PLUG & ABANDON CLEAN OUT & REPLUG
 WELL OPERATOR CNX GAS COMPANY LLC ESTIMATED DEPTH TVD = 7950' TMD = 14500'
 ADDRESS P. O. BOX 1248 JANE LEW, WV 26378 DESIGNATED AGENT KENT WRIGHT

05/17/2013



*JAMcCount
8-30-12*

RECEIVED
Office of Oil and Gas

SEP 14 2012

WV Department of
Environmental Protection

LAND SURVEYING SERVICES
21 CEDAR LANE
BRIDGEPORT, WV 26330
PHONE: 304-842-2018 OR 5762

| | |
|---------------------------------|----------------------------|
| DRAWINGS TO ACCOMPANY FORM WW-9 | |
| CNX GAS COMPANY LLC | |
| P. O. BOX 1248 | |
| JANE LEW, WV 26378 | |
| WATERSHED: | ELK CREEK |
| DISTRICT: | PHILIPPI COUNTY: BARBOUR |
| QUADRANGLE: | AUDRA WELL NO.: AUD7EHS |
| DATE: | 07/20/12 PAGE ____ of ____ |